

DOW, MARTINA M
FOOTE, HARRY A
P.O. BOX 544
WASHBURN ME 04786

B4365P238

Property Data			Assessment Record				
Neighborhood 1 Neighborhood One			Year	Land	Buildings	Exempt	Total
Tree Growth Year 0			2012	4,100	28,700	0	32,800
1ST MORTGAGE 0			2013	5,300	28,700	0	34,000
2ND MORTGAGE 0			2015	5,300	28,700	0	34,000
Zone/Land Use 1 Residential			2018	5,300	28,700	0	34,000
Secondary Zone			2019	8,700	49,200	0	57,900
Topography 2 Rolling			2020	8,700	49,200	0	57,900
1.Level 4.Below St 7.LevelBog			2022	8,700	51,700	0	60,400
2.Rolling 5.Low 8.			2023	11,600	61,500	0	73,100
3.Above St 6.Swampy 9.			2024	11,600	61,500	0	73,100
Utilities 2 Public Water 3 Public Sewer							
1.Public 4.Dr Well 7.Cesspool							
2.Water 5.Dug Well 8.							
3.Sewer 6.Septic 9.None							
Street 1 Paved							
1.Paved 4.Proposed 7.							
2.Semi Imp 5.R/O/W 8.							
3.Gravel 6. 9.None							

Inspection Witnessed By:

X	Date
No./Date	Description
	Date Insp.

Notes:

Sale Data		
TG PLAN YEAR	0	
Tif District #	0	
Sale Date	9/30/2000	
Price		
Sale Type	2 Land & Buildings	
1.Land 4.Mobile 7.C/I L&B		
2.L & B 5.Other 8.		
3.Building 6.C/I Land 9.		
Financing		
1.Convent 4.Seller 7.		
2.FHA/VA 5.Private 8.		
3.Assumed 6.Cash 9.Unknown		
Validity	2 Related Parties	
1.Valid 4.Split 7.Renovate		
2.Related 5.Partial 8.Other		
3.Distress 6.Exempt 9.		
Verified	5 Public Record	
1.Buyer 4.Agent 7.Family		
2.Seller 5.Pub Rec 8.Other		
3.Lender 6.MLS 9.		

Land Data						
Front Foot	Type	Effective		Influence		Influence Codes
		Frontage	Depth	Factor	Code	
11.Regular Lot				%		1.Unimproved
12.Delta Triangle				%		2.Excess Frtg
13.Nabla Triangle				%		3.Topography
14.Rear Land				%		4.Size/Shape
15.Class I Road				%		5.Access
				%		6.Restriction
				%		7.Open Space
				%		8.View/Environ
				%		9.Fract Share
				%		Acres
				%		30.Utility R O W
				%		31.Tillable
				%		32.Pasture
				%		33.Orchard
				%		34.Softwood F&O
				%		35.Mixed Wood F&O
				%		36.Hardwood F&O
				%		37.Softwood TG
				%		38.Mixed Wood TG
				%		39.Hardwood TG
				%		40.Wasteland
				%		41.Open Space
				%		42.Mobile Home Si
				%		43.Condo Site
				%		44.Lot Improvemen
				%		45.Subdivision Lo
				%		46.Heavy Ind Sit
Total Acreage		0.28				

Washburn

Map Lot 010-031

Account 478

Location 101 HINES STREET

Card 1

Of 1

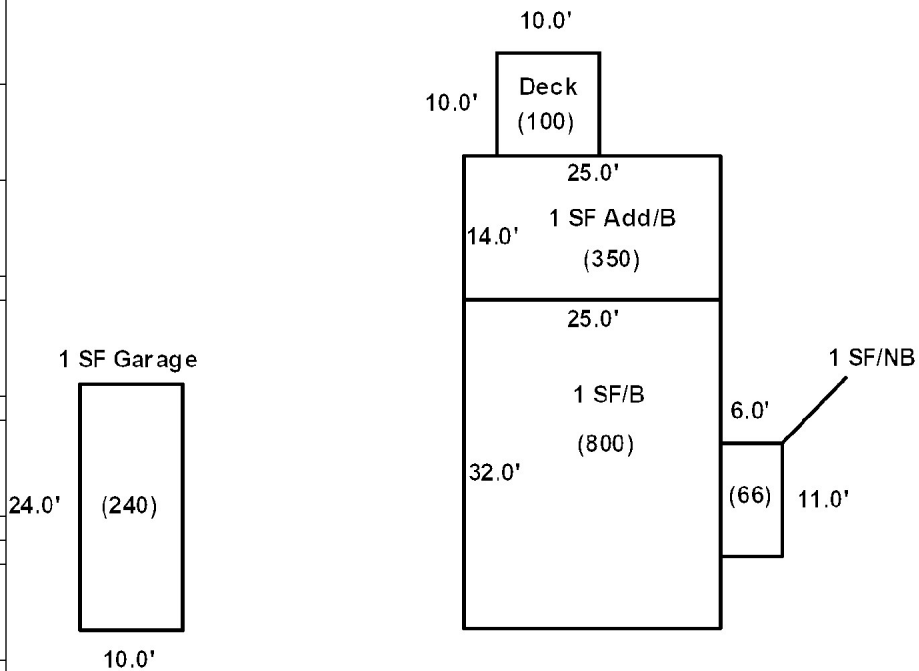
9/04/2024

Building Style 2 Ranch	SF Bsmt Living 0	Layout 1 Typical
1.Conv. 5.Garrison 9.Gambrel	Fin Bsmt Grade 0 0	1.Typical 4. 7.
2.Ranch 6.Salt Box 10.Other	OPEN 5 OPTIONAL 0	2.Inadeq 5. 8.
3.R Ranch 7.Contemp 11.Split	Heat Type 100% 5 Forced Warm Air	3.Poor 6. 9.
4.Cape 8.Log 12.	1.HWBB 5.FWA 9.No Heat	Attic 9 None
Dwelling Units 1	2.HWCI 6.GravWA 10.	1.1/4 Fin 4.Full Fin 7.
Other Units 0	3.H Pump 7.Electric 11.	2.1/2 Fin 5.FI/Stair 8.
Stories 1 One Story	4.Steam 8.FI/Wall 12.	3.3/4 Fin 6. 9.None
1.1 4.1.5 7.	Cool Type 0% 9 None	Insulation 1 Full
2.2 5.1.75 8.	1.Refrig 4.W&C Air 7.	1.Full 4.Minimal 7.
3.3 6.2.5 9.	2.Evapor 5. 8.	2.Heavy 5.Partial 8.
Exterior Walls 2 Vinyl/Aluminum	3.H Pump 6. 9.None	3.Capped 6. 9.None
1.Wood 5.Stucco 9.T-111	Kitchen Style 2 Typical	Unfinished % 0%
2.Vin/Al 6.Brick 10.Other	1.Modern 4.Obsolete 7.	Grade & Factor 2 Fair 105%
3.Compos. 7.Stone 11.	2.Typical 5. 8.	1.E Grade 4.B Grade 7.
4.Asbestos 8.Concrete 12.	3.Old Type 6. 9.None	2.D Grade 5.A Grade 8.SC Grade
Roof Surface 3 Sheet Metal	Bath(s) Style 2 Typical Bath(s)	3.C Grade 6.AA Grade 9.Same
1.Asphalt 4.Composit 7.	1.Modern 4.Obsolete 7.	SQFT (Footprint) 800
2.Slate 5.Wood 8.	2.Typical 5. 8.	Condition 5 Above Average
3.Metal 6.Other 9.	3.Old Type 6. 9.None	1.Poor 4.Avg 7.V G
SF Masonry Trim 0	# Rooms 5	2.Fair 5.Avg+ 8.Exc
OPEN-3-CUSTOM 0	# Bedrooms 3	3.Avg- 6.Good 9.Same
OPEN-4-CUSTOM 0	# Full Baths 1	Phys. % Good 0%
Year Built 1935	# Half Baths 0	Funct. % Good 100%
Year Remodeled 0	# Addn Fixtures 0	Functional Code 9 None
Foundation 1 Concrete	# Fireplaces 0	1.Incomp 4.Delap 7.No Power
1.Concrete 4.Wood 7.		2.O-Built 5.Bsmt 8.LongTerm
2.C Block 5.Slab 8.		3.Damage 6.Common 9.None
3.Br/Stone 6.Piers 9.		Econ. % Good 100%
Basement 4 Full Basement		Economic Code None
1.1/4 Bmt 4.Full Bmt 7.		0.None 3.No Power 7.
2.1/2 Bmt 5.None 8.		1.Location 4.Generate 8.
3.3/4 Bmt 6. 9.None		2.Encroach 9.None 9.
Bsmt Gar # Cars 0		Entrance Code 3 Information Only
Wet Basement 2 Damp Basement		1.Interior 4.Vacant 7.
1.Dry 4. 7.		2.Refusal 5.Estimate 8.
2.Damp 5. 8.	3.Informed 6.Reviewed 9.	
3.Wet 6. 9.	Information Code 1 Owner	
	1.Owner 4.Agent 7.	
	2.Relative 5.Estimate 8.	
	3.Tenant 6.Other 9.	

Date Inspected 10/02/2018

Additions, Outbuildings & Improvements

Type	Year	Units	Grade	Cond	Phys.	Funct.	Sound Value
1 One Story Frame	1950	66	2 100	5	0 %	100 %	
20 1 Story/Bsmt	1940	350	2 105	5	0 %	100 %	
68 Wood Deck	1980	100	3 100	4	0 %	100 %	
23 Frame Garage	1950	240	2 110	3	0 %	100 %	
					%	%	
					%	%	
					%	%	
					%	%	
					%	%	
					%	%	
					%	%	



EASLER, CYNTHIA A
PO BOX 234
WASHBURN ME 04786

B5512P251

Inspection Witnessed By:

No./Date	Description	Date Insp.
X		

Notes:

Washburn

Property Data			Assessment Record							
Neighborhood 1 Neighborhood One			Year	Land	Buildings	Exempt	Total			
Tree Growth Year 0			2012	3,900	31,400	8,800	26,500			
1ST MORTGAGE 0			2013	5,000	31,400	8,800	27,600			
2ND MORTGAGE 0			2015	5,000	31,400	9,000	27,400			
Zone/Land Use 1 Residential			2018	5,000	31,400	18,400	18,000			
Secondary Zone			2019	8,300	55,600	20,000	43,900			
Topography 2 Rolling			2020	8,300	55,600	25,000	38,900			
1.Level 4.Below St 7.LevelBog			2021	8,300	55,600	25,000	38,900			
2.Rolling 5.Low 8.			2022	8,300	58,400	25,000	41,700			
3.Above St 6.Swampy 9.			2023	11,000	69,500	25,000	55,500			
Utilities 2 Public Water 3 Public Sewer			2024	11,000	69,500	25,000	55,500			
1.Public 4.Dr Well 7.Cesspool										
2.Water 5.Dug Well 8.										
3.Sewer 6.Septic 9.None										
Street 1 Paved										
1.Paved 4.Proposed 7.										
2.Semi Imp 5.R/O/W 8.										
3.Gravel 6. 9.None										
TG PLAN YEAR 0										
Tif District # 0										
Sale Data			Land Data							
Sale Date 8/06/1982			Front Foot	Type	Effective		Influence		Influence Codes	
Price					Frontage	Depth	Factor	Code		
Sale Type 2 Land & Buildings				11.Regular Lot			%			1.Unimproved
1.Land 4.Mobile 7.C/I L&B				12.Delta Triangle			%			2.Excess Frtg
2.L & B 5.Other 8.				13.Nabla Triangle			%			3.Topography
3.Building 6.C/I Land 9.			14.Rear Land			%		4.Size/Shape		
Financing			15.Class I Road			%		5.Access		
1.Convent 4.Seller 7.						%		6.Restriction		
2.FHA/VA 5.Private 8.						%		7.Open Space		
3.Assumed 6.Cash 9.Unknown						%		8.View/Environ		
Validity 2 Related Parties			Square Foot	Square Feet				9.Fract Share		
1.Valid 4.Split 7.Renovate			16.Class II Road			%		10.Acres		
2.Related 5.Partial 8.Other			17.Municipal Rese			%		30.Utility R O W		
3.Distress 6.Exempt 9.			18.Munic Sep Lago			%		31.Tillable		
Verified 5 Public Record			19.Gravel Pit			%		32.Pasture		
1.Buyer 4.Agent 7.Family			20.Industrial Bas			%		33.Orchard		
2.Seller 5.Pub Rec 8.Other						%		34.Softwood F&O		
3.Lender 6.MLS 9.			Fract. Acre	Acreege/Sites				35.Mixed Wood F&O		
			21.Developed Pave	21	0.25	100	%	0	36.Hardwood F&O	
			22.Undev Paved (F				%		37.Softwood TG	
			23.Developed Grav				%		38.Mixed Wood TG	
			Acres				%		39.Hardwood TG	
			24.Undev Gravel (%		40.Wasteland	
			25.Comm Base Pave				%		41.Open Space	
			26.Comm Base Grav				%		42.Mobile Home Si	
			27.Backlot				%		43.Condo Site	
			28.Rear Land				%		44.Lot Improvemen	
			29.Pavement				%		45.Subdivision Lo	
				Total Acreege		0.25			46.Heavy Ind Sit	

Washburn

Map Lot 010-032


Account 410

Location 99 HINES STREET

Card 1

Of 1

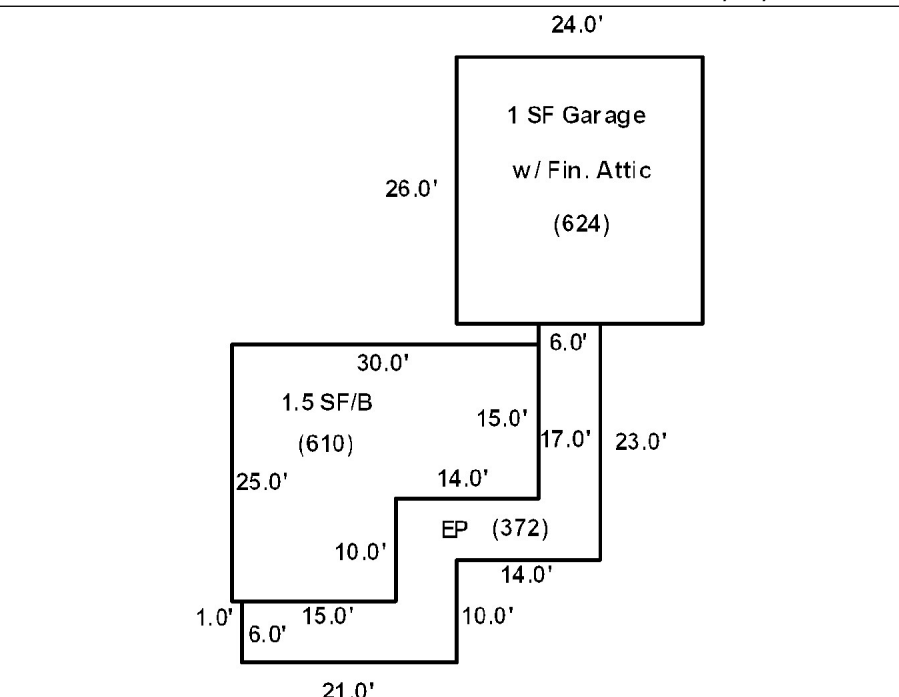
9/04/2024

Building Style	4 Cape Cod	SF Bsmt Living	0	Layout	1 Typical									
1.Conv.	5.Garrison	9.Gambrel	Fin Bsmt Grade	0 0	1.Typical	4.	7.							
2.Ranch	6.Salt Box	10.Other	OPEN 5 OPTIONAL	0	2.Inadeq	5.	8.							
3.R Ranch	7.Contemp	11.Split	Heat Type	100%	5 Forced Warm Air	3.Poor	6.							
4.Cape	8.Log	12.	1.HWBB	5.FWA	9.No Heat	Attic	9 None							
Dwelling Units	1		2.HWCI	6.GravWA	10.	1.1/4 Fin	4.Full Fin							
Other Units	0		3.H Pump	7.Electric	11.	2.1/2 Fin	5.FI/Stair							
Stories	4 One & 1/2 Story		4.Steam	8.FI/Wall	12.	3.3/4 Fin	6.							
1.1	4.1.5	7.	Cool Type	0%	9 None	Insulation	1 Full							
2.2	5.1.75	8.	1.Refrig	4.W&C Air	7.	1.Full	4.Minimal							
3.3	6.2.5	9.	2.Evapor	5.	8.	2.Heavy	5.Partial							
Exterior Walls	2 Vinyl/Aluminum		3.H Pump	6.	9.None	3.Capped	6.							
1.Wood	5.Stucco	9.T-111	Kitchen Style	2 Typical			Unfinished %							
2.Vin/Al	6.Brick	10.Other	1.Modern	4.Obsolete	7.	Grade & Factor	2 Fair 110%							
3.Compos.	7.Stone	11.	2.Typical	5.	8.	1.E Grade	4.B Grade							
4.Asbestos	8.Concrete	12.	3.Old Type	6.	9.None	2.D Grade	5.A Grade							
Roof Surface	3 Sheet Metal		Bath(s) Style	2 Typical Bath(s)			3.C Grade	6.AA Grade						
1.Asphalt	4.Composit	7.	1.Modern	4.Obsolete	7.	SQFT (Footprint)	610							
2.Slate	5.Wood	8.	2.Typical	5.	8.	Condition	5 Above Average							
3.Metal	6.Other	9.	3.Old Type	6.	9.None	1.Poor	4.Avg							
SF Masonry Trim	0		# Rooms	5			2.Fair	5.Avg+						
OPEN-3-CUSTOM	0		# Bedrooms	3			3.Avg-	6.Good						
OPEN-4-CUSTOM	0		# Full Baths	1			Phys. % Good	0%						
Year Built	1910		# Half Baths	1			Funct. % Good	100%						
Year Remodeled	0		# Addn Fixtures	0			Functional Code	9 None						
Foundation	3 Brick &/or Stone		# Fireplaces	0			1.Incomp	4.Delap						
1.Concrete	4.Wood	7.	 <p>TRIO Software A Division of Harris Computer Systems</p>					7.No Power						
2.C Block	5.Slab	8.						Economic Code	None			0.None	3.No Power	
3.Br/Stone	6.Piers	9.						1.Location	4.Generate	8.	2.O-Built	5.Bsmt		
Basement	3 3/4 Basement							Entrance Code	1 Interior Inspect			1.Informed	6.Reviewed	
1.1/4 Bmt	4.Full Bmt	7.						1.Interior	4.Vacant	7.	2.Refusal	5.Estimate		
2.1/2 Bmt	5.None	8.						3.Informed	6.Reviewed	9.	Information Code	1 Owner		
3.3/4 Bmt	6.	9.None						1.Owner	4.Agent	7.	2.Relative	5.Estimate		
Bsmt Gar # Cars	0							3.Tenant	6.Other	9.	Information Code	1 Owner		
Wet Basement	1 Dry Basement												1.Owner	4.Agent
1.Dry	4.	7.											2.Relative	5.Estimate
2.Damp	5.	8.						3.Tenant	6.Other					
3.Wet	6.	9.												

Date Inspected 5/01/2019

Additions, Outbuildings & Improvements

Type	Year	Units	Grade	Cond	Phys.	Funct.	Sound Value
22 Encl Frame Porch	1930	372	3 100	5	0 %	100 %	
83 1.75 S-Gar	1965	624	3 95	4	0 %	100 %	
					%	%	
					%	%	
					%	%	
					%	%	
					%	%	
					%	%	
					%	%	
					%	%	
					%	%	



BROOKS, JANICEANN E
P.O. Box 158
TYE TX 79563

B5563P204

Previous Owner
BROOKS, T.M.
P.O. BOX 158

TYE TX 79563
Sale Date: 7/14/2016

Previous Owner
BORDETSKY, DAVID
5 RIVERDALE AVENUE

DOVER NH 03820
Sale Date: 3/22/2016

Previous Owner
Bettis, Kenneth L.
1396 Lakewood Drive

Pulaski VA 24301
Sale Date: 2/26/2013

Inspection Witnessed By:

X Date

No./Date	Description	Date Insp.

Notes:

Washburn

Property Data			Assessment Record						
Neighborhood 1 Neighborhood One			Year	Land	Buildings	Exempt	Total		
Tree Growth Year 0			2012	3,900	26,200	0	30,100		
1ST MORTGAGE 0			2013	5,000	26,200	0	31,200		
2ND MORTGAGE 0			2015	5,000	26,200	0	31,200		
Zone/Land Use 1 Residential			2018	6,100	26,200	0	32,300		
Secondary Zone			2019	10,000	41,400	0	51,400		
Topography 2 Rolling			2020	10,000	41,300	0	51,300		
1.Level 4.Below St 7.LevelBog			2022	10,000	43,400	0	53,400		
2.Rolling 5.Low 8.			2023	13,400	51,700	0	65,100		
3.Above St 6.Swampy 9.			2024	13,400	51,700	0	65,100		
Utilities 2 Public Water 3 Public Sewer									
1.Public 4.Dr Well 7.Cesspool									
2.Water 5.Dug Well 8.									
3.Sewer 6.Septic 9.None									
Street 1 Paved									
1.Paved 4.Proposed 7.									
2.Semi Imp 5.R/O/W 8.									
3.Gravel 6. 9.None									
TG PLAN YEAR 0									
Tif District # 0									
Sale Data									
Sale Date 7/14/2016									
Price									
Sale Type 2 Land & Buildings									
1.Land 4.Mobile 7.C/I L&B									
2.L & B 5.Other 8.									
3.Building 6.C/I Land 9.									
Financing									
1.Convent 4.Seller 7.									
2.FHA/VA 5.Private 8.									
3.Assumed 6.Cash 9.Unknown									
Validity 2 Related Parties									
1.Valid 4.Split 7.Renovate									
2.Related 5.Partial 8.Other									
3.Distress 6.Exempt 9.									
Verified 5 Public Record									
1.Buyer 4.Agent 7.Family									
2.Seller 5.Pub Rec 8.Other									
3.Lender 6.MLS 9.									
			Land Data						
			Front Foot	Type	Effective		Influence		Influence Codes
			11.Regular Lot		Frontage	Depth	Factor	Code	1.Unimproved
			12.Delta Triangle				%		2.Excess Frtg
			13.Nabla Triangle				%		3.Topography
			14.Rear Land				%		4.Size/Shape
			15.Class I Road				%		5.Access
							%		6.Restriction
							%		7.Open Space
							%		8.View/Environ
							%		9.Fract Share
			Square Foot	Square Feet					Acres
			16.Class II Road				%		30.Utility R O W
			17.Municipal Rese				%		31.Tillable
			18.Munic Sep Lago				%		32.Pasture
			19.Gravel Pit				%		33.Orchard
			20.Industrial Bas				%		34.Softwood F&O
							%		35.Mixed Wood F&O
							%		36.Hardwood F&O
							%		37.Softwood TG
							%		38.Mixed Wood TG
							%		39.Hardwood TG
							%		40.Wasteland
							%		41.Open Space
							%		42.Mobile Home Si
							%		43.Condo Site
							%		44.Lot Improvemen
							%		45.Subdivision Lo
							%		46.Heavy Ind Sit
			Total Acreage 0.37						

HARRIS, HILLARY
 93 Hines Street
 Washburn ME 04786

B6176P88

Previous Owner
 KATAHDIN TRUST COMPANY
 P.O. Box 36

Houlton ME 04730
 Sale Date: 6/04/2021

Previous Owner
 CHURCHILL, AMANDA J (JOHNSTON)
 93 HINES STREET

WASHBURN ME 04786
 Sale Date: 3/30/2021

Previous Owner
 Peary, Donald R.
 P.O. Box 393

Washburn ME
 Sale Date: 11/04/2008

Inspection Witnessed By:

X	Date
No./Date	Description
	Date Insp.

Notes:

Property Data			Assessment Record						
Neighborhood 1 Neighborhood One			Year	Land	Buildings	Exempt	Total		
Tree Growth Year 0			2012	3,900	52,800	8,800	47,900		
1ST MORTGAGE 0			2013	5,000	52,800	8,800	49,000		
2ND MORTGAGE 0			2015	5,000	52,800	9,000	48,800		
Zone/Land Use 1 Residential			2018	5,000	52,800	18,400	39,400		
Secondary Zone			2019	10,800	62,200	20,000	53,000		
Topography 1 Level			2020	10,800	62,200	25,000	48,000		
1.Level 4.Below St 7.LevelBog			2021	10,800	62,200	0	73,000		
2.Rolling 5.Low 8.			2022	10,800	65,300	0	76,100		
3.Above St 6.Swampy 9.			2023	13,500	77,600	25,000	66,100		
Utilities 2 Public Water 3 Public Sewer			2024	13,500	77,600	25,000	66,100		
1.Public 4.Dr Well 7.Cesspool									
2.Water 5.Dug Well 8.									
3.Sewer 6.Septic 9.None									
Street 1 Paved									
1.Paved 4.Proposed 7.									
2.Semi Imp 5.R/O/W 8.									
3.Gravel 6. 9.None									
TG PLAN YEAR 0									
Tif District # 0									
Sale Data			Land Data						
Sale Date 6/04/2021			Front Foot	Type	Effective		Influence		Influence Codes
Price 64,900					Frontage	Depth	Factor	Code	
Sale Type 2 Land & Buildings			11.Regular Lot					1.Unimproved	
1.Land 4.Mobile 7.C/I L&B			12.Delta Triangle			%		2.Excess Frtg	
2.L & B 5.Other 8.			13.Nabla Triangle			%		3.Topography	
3.Building 6.C/I Land 9.			14.Rear Land			%		4.Size/Shape	
Financing 9 Unknown			15.Class I Road			%		5.Access	
1.Convent 4.Seller 7.						%		6.Restriction	
2.FHA/VA 5.Private 8.						%		7.Open Space	
3.Assumed 6.Cash 9.Unknown						%		8.View/Environ	
Validity 1 Arms Length Sale						%		9.Fract Share	
1.Valid 4.Split 7.Renovate			Square Foot	Square Feet				Acres	
2.Related 5.Partial 8.Other			16.Class II Road	29	1,000	100	%	0	
3.Distress 6.Exempt 9.			17.Municipal Rese				%	30.Utility R O W	
Verified 8 Other Source			18.Munic Sep Lago				%	31.Tillable	
1.Buyer 4.Agent 7.Family			19.Gravel Pit				%	32.Pasture	
2.Seller 5.Pub Rec 8.Other			20.Industrial Bas				%	33.Orchard	
3.Lender 6.MLS 9.							%	34.Softwood F&O	
			Fract. Acre	Acreege/Sites				35.Mixed Wood F&O	
			21.Developed Pave	21	0.25	100	%	0	
			22.Undev Paved (F				%	36.Hardwood F&O	
			23.Developed Grav				%	37.Softwood TG	
			Acres				%	38.Mixed Wood TG	
			24.Undev Gravel (%	39.Hardwood TG	
			25.Comm Base Pave				%	40.Wasteland	
			26.Comm Base Grav				%	41.Open Space	
			27.Backlot				%	42.Mobile Home Si	
			28.Rear Land				%	43.Condo Site	
			29.Pavement				%	44.Lot Improvemen	
				Total Acreege		0.25			45.Subdivision Lo
								46.Heavy Ind Sit	


Washburn

Map Lot 010-034

Account 821

Location 93 HINES STREET

Card 1 Of 1 9/04/2024

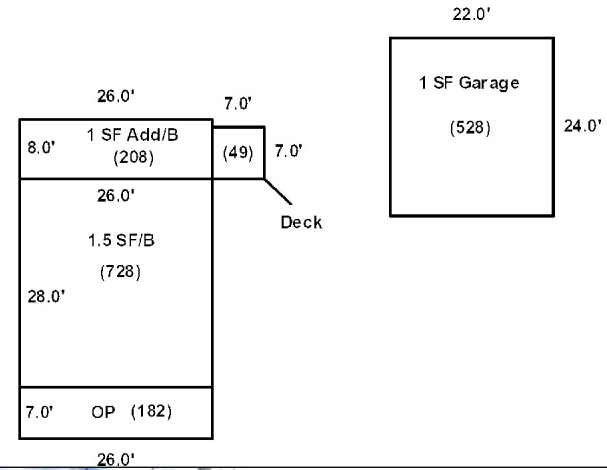
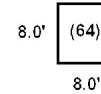
Building Style	4 Cape Cod		SF Bsmt Living	0		Layout	1 Typical							
1.Conv.	5.Garrison	9.Gambrel	Fin Bsmt Grade	0 0		1.Typical	4.	7.						
2.Ranch	6.Salt Box	10.Other	OPEN 5 OPTIONAL	0		2.Inadeq	5.	8.						
3.R Ranch	7.Contemp	11.Split	Heat Type	100% 5 Forced Warm Air		3.Pool	6.	9.						
4.Cape	8.Log	12.	1.HWBB	5.FWA	9.No Heat	Attic	9 None							
Dwelling Units	1		2.HWCI	6.GravWA	10.	1.1/4 Fin	4.Full Fin	7.						
Other Units	0		3.H Pump	7.Electric	11.	2.1/2 Fin	5.FI/Stair	8.						
Stories	4 One & 1/2 Story		4.Steam	8.FI/Wall	12.	3.3/4 Fin	6.	9.None						
1.1	4.1.5	7.	Cool Type	0% 9 None		Insulation	1 Full							
2.2	5.1.75	8.	1.Refrig	4.W&C Air	7.	1.Full	4.Minimal	7.						
3.3	6.2.5	9.	2.Evapor	5.	8.	2.Heavy	5.Partial	8.						
Exterior Walls	1 Wood Siding		3.H Pump	6.	9.None	3.Capped	6.	9.None						
1.Wood	5.Stucco	9.T-111	Kitchen Style	2 Typical		Unfinished %	0%							
2.Vin/Al	6.Brick	10.Other	1.Modern	4.Obsolete	7.	Grade & Factor	2 Fair 110%							
3.Compos.	7.Stone	11.	2.Typical	5.	8.	1.E Grade	4.B Grade	7.						
4.Asbestos	8.Concrete	12.	3.Old Type	6.	9.None	2.D Grade	5.A Grade	8.SC Grade						
Roof Surface	1 Asphalt Shingles		Bath(s) Style	2 Typical Bath(s)		3.C Grade	6.AA Grade	9.Same						
1.Asphalt	4.Composit	7.	1.Modern	4.Obsolete	7.	SQFT (Footprint)	728							
2.Slate	5.Wood	8.	2.Typical	5.	8.	Condition	5 Above Average							
3.Metal	6.Other	9.	3.Old Type	6.	9.None	1.Poor	4.Avg	7.V G						
SF Masonry Trim	0		# Rooms	6		2.Fair	5.Avg+	8.Exc						
OPEN-3-CUSTOM	0		# Bedrooms	3		3.Avg-	6.Good	9.Same						
OPEN-4-CUSTOM	0		# Full Baths	1		Phys. % Good	0%							
Year Built	1950		# Half Baths	0		Funct. % Good	100%							
Year Remodeled	0		# Addn Fixtures	0		Functional Code	9 None							
Foundation	1 Concrete		# Fireplaces	0		1.Incomp	4.Delap	7.No Power						
1.Concrete	4.Wood	7.							2.O-Built	5.Bsmt	8.LongTerm			
2.C Block	5.Slab	8.							Econ. % Good	100%		3.Damage	6.Common	9.None
3.Br/Stone	6.Piers	9.							Economic Code	None		0.None	3.No Power	7.
Basement	3 3/4 Basement								Entrance Code	5 Estimated		1.Location	4.Generate	8.
1.1/4 Bmt	4.Full Bmt	7.							1.Interior	4.Vacant	7.	2.Encroach	9.None	9.
2.1/2 Bmt	5.None	8.							2.Refusal	5.Estimate	8.	Information Code	5 Estimate	
3.3/4 Bmt	6.	9.None							3.Informed	6.Reviewed	9.	1.Owner	4.Agent	7.
Bsmt Gar # Cars	0								2.Relative	5.Estimate	8.	3.Tenant	6.Other	9.
Wet Basement	1 Dry Basement													
1.Dry	4.	7.												
2.Damp	5.	8.												
3.Wet	6.	9.												

Date Inspected 10/02/2018

Additions, Outbuildings & Improvements

Type	Year	Units	Grade	Cond	Phys.	Funct.	Sound Value
21 Open Frame	1950	182	3 95	5	0 %	100 %	
20 1 Story/Bsmt	1965	208	3 90	5	0 %	100 %	
68 Wood Deck	1990	49	3 100	4	0 %	100 %	
23 Frame Garage	1955	528	3 95	4	0 %	100 %	
24 Frame Shed	0				%	%	400
					%	%	
					%	%	
					%	%	
					%	%	
					%	%	
					%	%	

Playhouse SV \$400
(Priced as Shed)



BUCKINGHAM, GRAYDON E
BUCKINGHAM, NANALEE H
PO BOX 98
WASHBURN ME 04786

B1051P194

Inspection Witnessed By:

No./Date	Description	Date Insp.
X		

Notes:

Washburn

Property Data			Assessment Record							
Neighborhood 1 Neighborhood One			Year	Land	Buildings	Exempt	Total			
Tree Growth Year 0			2012	3,900	36,600	8,800	31,700			
1ST MORTGAGE 0			2013	5,000	36,600	8,800	32,800			
2ND MORTGAGE 0			2015	5,000	36,600	9,000	32,600			
Zone/Land Use 1 Residential			2018	5,000	36,600	18,400	23,200			
Secondary Zone			2019	8,300	59,000	20,000	47,300			
Topography 1 Level			2020	8,300	58,800	25,000	42,100			
1.Level 4.Below St 7.LevelBog			2021	8,300	59,000	25,000	42,300			
2.Rolling 5.Low 8.			2022	8,300	61,900	25,000	45,200			
3.Above St 6.Swampy 9.			2023	11,000	73,600	25,000	59,600			
Utilities 2 Public Water 3 Public Sewer			2024	11,000	73,600	25,000	59,600			
1.Public 4.Dr Well 7.Cesspool										
2.Water 5.Dug Well 8.										
3.Sewer 6.Septic 9.None										
Street 1 Paved										
1.Paved 4.Proposed 7.										
2.Semi Imp 5.R/O/W 8.										
3.Gravel 6. 9.None										
TG PLAN YEAR 0										
Tif District # 0										
Sale Data			Land Data							
Sale Date 9/02/1969			Front Foot	Type	Effective		Influence		Influence Codes	
Price					Frontage	Depth	Factor	Code		
Sale Type 2 Land & Buildings				11.Regular Lot			%			1.Unimproved
1.Land 4.Mobile 7.C/I L&B				12.Delta Triangle			%			2.Excess Frtg
2.L & B 5.Other 8.				13.Nabla Triangle			%			3.Topography
3.Building 6.C/I Land 9.			14.Rear Land			%		4.Size/Shape		
Financing			15.Class I Road			%		5.Access		
1.Convent 4.Seller 7.						%		6.Restriction		
2.FHA/VA 5.Private 8.						%		7.Open Space		
3.Assumed 6.Cash 9.Unknown						%		8.View/Environ		
Validity 1 Arms Length Sale						%		9.Fract Share		
1.Valid 4.Split 7.Renovate			Square Foot	Square Feet					Acres	
2.Related 5.Partial 8.Other			16.Class II Road			%		30.Utility R O W		
3.Distress 6.Exempt 9.			17.Municipal Rese			%		31.Tillable		
Verified 5 Public Record			18.Munic Sep Lago			%		32.Pasture		
1.Buyer 4.Agent 7.Family			19.Gravel Pit			%		33.Orchard		
2.Seller 5.Pub Rec 8.Other			20.Industrial Bas			%		34.Softwood F&O		
3.Lender 6.MLS 9.			Fract. Acre			%		35.Mixed Wood F&O		
			21.Developed Pave	21	0.25	100	%	0	36.Hardwood F&O	
			22.Undev Paved (F			%		37.Softwood TG		
			23.Developed Grav			%		38.Mixed Wood TG		
			Acres			%		39.Hardwood TG		
			24.Undev Gravel (%		40.Wasteland		
			25.Comm Base Pave			%		41.Open Space		
			26.Comm Base Grav			%		42.Mobile Home Si		
			27.Backlot			%		43.Condo Site		
			28.Rear Land			%		44.Lot Improvemen		
			29.Pavement			%		45.Subdivision Lo		
				Total Acreage			0.25		46.Heavy Ind Sit	


Washburn

Map Lot 010-035

Account 66

Location 87 HINES STREET

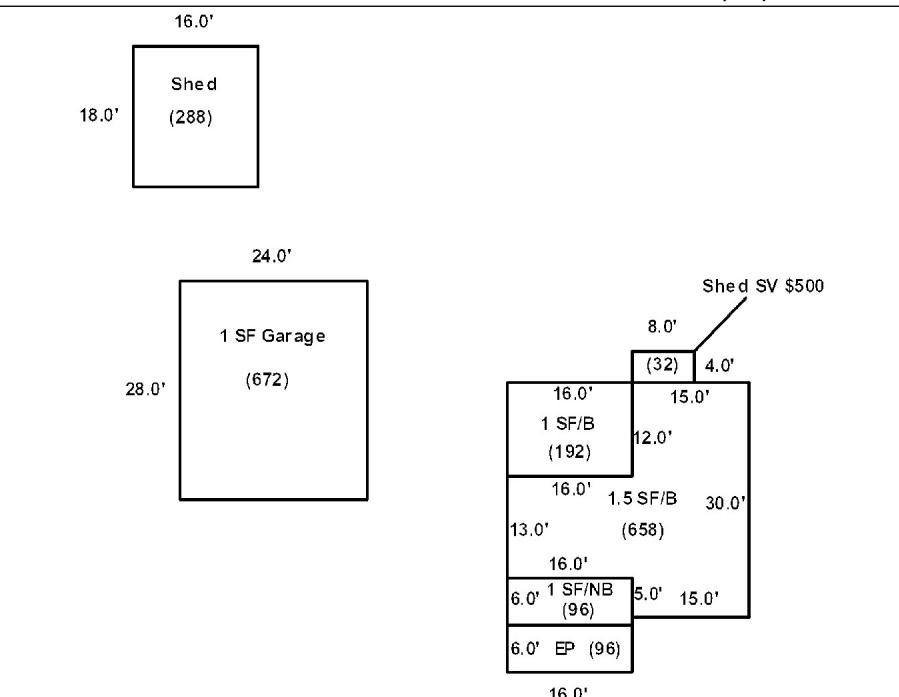
Card 1 Of 1 9/04/2024

Building Style	4 Cape Cod			SF Bsmt Living	0			Layout	1 Typical		
1.Conv.	5.Garrison	9.Gambrel		Fin Bsmt Grade	0 0			1.Typical	4.	7.	
2.Ranch	6.Salt Box	10.Other		OPEN 5 OPTIONAL	0			2.Inadeq	5.	8.	
3.R Ranch	7.Contemp	11.Split		Heat Type	100% 1 Hot Water BB			3.Poor	6.	9.	
4.Cape	8.Log	12.		1.HWBB	5.FWA	9.No Heat	Attic	9 None			
Dwelling Units	1			2.HWCI	6.GravWA	10.	1.1/4 Fin	4.Full Fin	7.		
Other Units	0			3.H Pump	7.Electric	11.	2.1/2 Fin	5.FI/Stair	8.		
Stories	4 One & 1/2 Story			4.Steam	8.FI/Wall	12.	3.3/4 Fin	6.	9.None		
1.1	4.1.5	7.		Cool Type	0% 9 None			Insulation	1 Full		
2.2	5.1.75	8.		1.Refrig	4.W&C Air	7.	1.Full	4.Minimal	7.		
3.3	6.2.5	9.		2.Evapor	5.	8.	2.Heavy	5.Partial	8.		
Exterior Walls	1 Wood Siding			3.H Pump	6.	9.None	3.Capped	6.	9.None		
1.Wood	5.Stucco	9.T-111		Kitchen Style	2 Typical			Unfinished %	0%		
2.Vin/Al	6.Brick	10.Other		1.Modern	4.Obsolete	7.	Grade & Factor	2 Fair 105%			
3.Compos.	7.Stone	11.		2.Typical	5.	8.	1.E Grade	4.B Grade	7.		
4.Asbestos	8.Concrete	12.		3.Old Type	6.	9.None	2.D Grade	5.A Grade	8.SC Grade		
Roof Surface	1 Asphalt Shingles			Bath(s) Style	2 Typical Bath(s)			3.C Grade	6.AA Grade	9.Same	
1.Asphalt	4.Composit	7.		1.Modern	4.Obsolete	7.	SQFT (Footprint)	658			
2.Slate	5.Wood	8.		2.Typical	5.	8.	Condition	5 Above Average			
3.Metal	6.Other	9.		3.Old Type	6.	9.None	1.Poor	4.Avg	7.V G		
SF Masonry Trim	0			# Rooms	6			2.Fair	5.Avg+	8.Exc	
OPEN-3-CUSTOM	0			# Bedrooms	4			3.Avg-	6.Good	9.Same	
OPEN-4-CUSTOM	0			# Full Baths	1			Phys. % Good	0%		
Year Built	1898			# Half Baths	0			Funct. % Good	100%		
Year Remodeled	0			# Addn Fixtures	0			Functional Code	9 None		
Foundation	3 Brick &/or Stone			# Fireplaces	0			1.Incomp	4.Delap	7.No Power	
1.Concrete	4.Wood	7.									
2.C Block	5.Slab	8.									
3.Br/Stone	6.Piers	9.									
Basement	4 Full Basement										
1.1/4 Bmt	4.Full Bmt	7.									
2.1/2 Bmt	5.None	8.									
3.3/4 Bmt	6.	9.None									
Bsmt Gar # Cars	0										
Wet Basement	1 Dry Basement										
1.Dry	4.	7.									
2.Damp	5.	8.									
3.Wet	6.	9.									
Economic Code	None			0.None	3.No Power	7.					
Entrance Code	1 Interior Inspect			1.Location	4.Generate	8.					
1.Interior	4.Vacant	7.		2.Encroach	9.None	9.					
2.Refusal	5.Estimate	8.		Information Code	1 Owner						
3.Informed	6.Reviewed	9.		1.Owner	4.Agent	7.					
Information Code	1 Owner			2.Relative	5.Estimate	8.					
1.Owner	4.Agent	7.		3.Tenant	6.Other	9.					

Date Inspected 10/02/2018

Additions, Outbuildings & Improvements

Type	Year	Units	Grade	Cond	Phys.	Funct.	Sound Value
22 Encl Frame Porch	1960	96	2 105	3	0 %	100 %	
1 One Story Frame	1920	96	2 110	4	0 %	100 %	
20 1 Story/Bsmt	1900	192	9 100	9	0 %	100 %	
24 Frame Shed	0				%	%	500
23 Frame Garage	1945	672	3 90	4	0 %	100 %	
24 Frame Shed	1980	288	2 105	3	0 %	100 %	
					%	%	
					%	%	
					%	%	
					%	%	
					%	%	



SHAFFER, RENEE
83 HINES STREET
WASHBURN ME 04786

B5946P272 B6025P39

Previous Owner
CLAYTON, PAUL B., HEIRS
CLAYTON, JASON PAUL, P.R.
44 COOKS BROOK ROAD
HOULTON ME 04730
Sale Date: 6/12/2020

Previous Owner
CLAYTON, PAUL B.
P.O. BOX 244

WASHBURN ME 04786
Sale Date: 10/07/2019

Inspection Witnessed By:

X	Date
No./Date	Description
	Date Insp.

Notes:

Washburn

Property Data			Assessment Record						
Neighborhood 1 Neighborhood One			Year	Land	Buildings	Exempt	Total		
Tree Growth Year 0			2012	3,500	25,200	8,800	19,900		
1ST MORTGAGE 0			2013	4,500	25,200	8,800	20,900		
2ND MORTGAGE 0			2015	4,500	25,200	9,000	20,700		
Zone/Land Use 1 Residential			2018	4,500	25,200	18,400	11,300		
Secondary Zone			2019	7,700	46,700	20,000	34,400		
Topography 1 Level			2020	7,700	46,700	0	54,400		
1.Level 4.Below St 7.LevelBog			2021	7,700	46,700	0	54,400		
2.Rolling 5.Low 8.			2022	7,700	49,000	0	56,700		
3.Above St 6.Swampy 9.			2023	10,300	58,300	0	68,600		
Utilities 2 Public Water 3 Public Sewer			2024	10,300	58,300	0	68,600		
1.Public 4.Dr Well 7.Cesspool									
2.Water 5.Dug Well 8.									
3.Sewer 6.Septic 9.None									
Street 1 Paved									
1.Paved 4.Proposed 7.									
2.Semi Imp 5.R/O/W 8.									
3.Gravel 6. 9.None									
TG PLAN YEAR 0									
Tif District # 0									
Sale Data			Land Data						
Sale Date 6/12/2020			Front Foot	Type	Effective		Influence		Influence Codes
Price 61,000					Frontage	Depth	Factor	Code	
Sale Type 2 Land & Buildings			11.Regular Lot					1.Unimproved	
1.Land 4.Mobile 7.C/I L&B			12.Delta Triangle			%		2.Excess Frtg	
2.L & B 5.Other 8.			13.Nabla Triangle			%		3.Topography	
3.Building 6.C/I Land 9.			14.Rear Land			%		4.Size/Shape	
Financing 9 Unknown			15.Class I Road			%		5.Access	
1.Convent 4.Seller 7.						%		6.Restriction	
2.FHA/VA 5.Private 8.						%		7.Open Space	
3.Assumed 6.Cash 9.Unknown						%		8.View/Environ	
Validity 1 Arms Length Sale						%		9.Fract Share	
1.Valid 4.Split 7.Renovate			Square Foot	Square Feet				Acres	
2.Related 5.Partial 8.Other			16.Class II Road			%		30.Utility R O W	
3.Distress 6.Exempt 9.			17.Municipal Rese			%		31.Tillable	
Verified 5 Public Record			18.Munic Sep Lago			%		32.Pasture	
1.Buyer 4.Agent 7.Family			19.Gravel Pit			%		33.Orchard	
2.Seller 5.Pub Rec 8.Other			20.Industrial Bas			%		34.Softwood F&O	
3.Lender 6.MLS 9.						%		35.Mixed Wood F&O	
			Fract. Acre	Acres/Sites				36.Hardwood F&O	
			21.Developed Pave	21	0.22	100	%	0	37.Softwood TG
			22.Undev Paved (F				%		38.Mixed Wood TG
			23.Developed Grav				%		39.Hardwood TG
			Acres				%		40.Wasteland
			24.Undev Gravel (%		41.Open Space
			25.Comm Base Pave				%		42.Mobile Home Si
			26.Comm Base Grav				%		43.Condo Site
			27.Backlot				%		44.Lot Improvemen
			28.Rear Land				%		45.Subdivision Lo
			29.Pavement				%		46.Heavy Ind Sit
			Total Acreage		0.22				


Washburn

Map Lot 010-037

Account 327

Location 12 Trafton Street

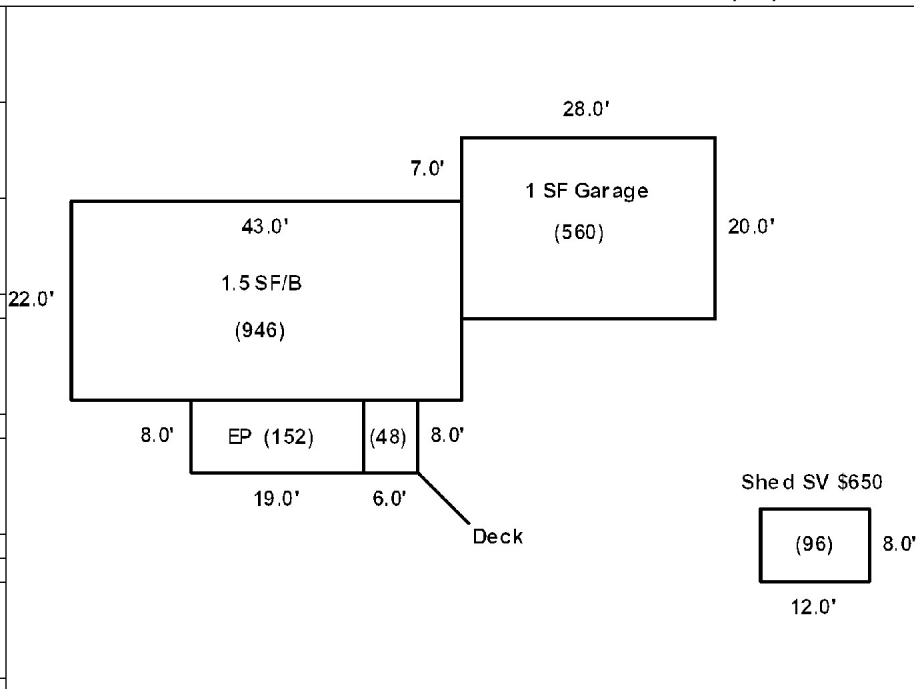
Card 1 Of 1 9/04/2024

Building Style 4 Cape Cod	SF Bsmt Living 0	Layout 1 Typical
1.Conv. 5.Garrison 9.Gambrel	Fin Bsmt Grade 0 0	1.Typical 4. 7.
2.Ranch 6.Salt Box 10.Other	OPEN 5 OPTIONAL 0	2.Inadeq 5. 8.
3.R Ranch 7.Contemp 11.Split	Heat Type 100% 1 Hot Water BB	3.Poor 6. 9.
4.Cape 8.Log 12.	1.HWBB 5.FWA 9.No Heat	Attic 9 None
Dwelling Units 1	2.HWCI 6.GravWA 10.	1.1/4 Fin 4.Full Fin 7.
Other Units 0	3.H Pump 7.Electric 11.	2.1/2 Fin 5.FI/Stair 8.
Stories 4 One & 1/2 Story	4.Steam 8.FI/Wall 12.	3.3/4 Fin 6. 9.None
1.1 4.1.5 7.	Cool Type 0% 9 None	Insulation 4 Minimal
2.2 5.1.75 8.	1.Refrig 4.W&C Air 7.	1.Full 4.Minimal 7.
3.3 6.2.5 9.	2.Evapor 5. 8.	2.Heavy 5.Partial 8.
Exterior Walls 1 Wood Siding	3.H Pump 6. 9.None	3.Capped 6. 9.None
1.Wood 5.Stucco 9.T-111	Kitchen Style 2 Typical	Unfinished % 0%
2.Vin/Al 6.Brick 10.Other	1.Modern 4.Obsolete 7.	Grade & Factor 2 Fair 105%
3.Compos. 7.Stone 11.	2.Typical 5. 8.	1.E Grade 4.B Grade 7.
4.Asbestos 8.Concrete 12.	3.Old Type 6. 9.None	2.D Grade 5.A Grade 8.SC Grade
Roof Surface 1 Asphalt Shingles	Bath(s) Style 2 Typical Bath(s)	3.C Grade 6.AA Grade 9.Same
1.Asphalt 4.Composit 7.	1.Modern 4.Obsolete 7.	SQFT (Footprint) 946
2.Slate 5.Wood 8.	2.Typical 5. 8.	Condition 3 Below Average
3.Metal 6.Other 9.	3.Old Type 6. 9.None	1.Poor 4.Avg 7.V G
SF Masonry Trim 0	# Rooms 8	2.Fair 5.Avg+ 8.Exc
OPEN-3-CUSTOM 0	# Bedrooms 3	3.Avg- 6.Good 9.Same
OPEN-4-CUSTOM 0	# Full Baths 1	Phys. % Good 0%
Year Built 1912	# Half Baths 1	Funct. % Good 100%
Year Remodeled 0	# Addn Fixtures 0	Functional Code 9 None
Foundation 1 Concrete	# Fireplaces 0	1.Incomp 4.Delap 7.No Power
1.Concrete 4.Wood 7.	 <p>TRIO Software <i>A Division of Harris Computer Systems</i></p>	2.O-Built 5.Bsmt 8.LongTerm
2.C Block 5.Slab 8.		3.Damage 6.Common 9.None
3.Br/Stone 6.Piers 9.		Econ. % Good 100%
Basement 4 Full Basement		Economic Code None
1.1/4 Bmt 4.Full Bmt 7.		0.None 3.No Power 7.
2.1/2 Bmt 5.None 8.		1.Location 4.Generate 8.
3.3/4 Bmt 6. 9.None		2.Encroach 9.None 9.
Bsmt Gar # Cars 0		Entrance Code 1 Interior Inspect
Wet Basement 1 Dry Basement		1.Interior 4.Vacant 7.
1.Dry 4. 7.		2.Refusal 5.Estimate 8.
2.Damp 5. 8.	3.Informed 6.Reviewed 9.	
3.Wet 6. 9.	Information Code 1 Owner	
		1.Owner 4.Agent 7.
		2.Relative 5.Estimate 8.
		3.Tenant 6.Other 9.

Date Inspected 10/02/2018

Additions, Outbuildings & Improvements

Type	Year	Units	Grade	Cond	Phys.	Funct.	Sound Value
22 Encl Frame Porch	1998	152	2 110	3	0 %	100 %	
68 Wood Deck	2000	48	3 100	3	0 %	100 %	
23 Frame Garage	1920	560	3 90	4	0 %	85 %	
24 Frame Shed	0				%	%	650
					%	%	
					%	%	
					%	%	
					%	%	
					%	%	
					%	%	
					%	%	



Washburn

Map Lot 010-038

Account 564

Location 18 Trafton Street

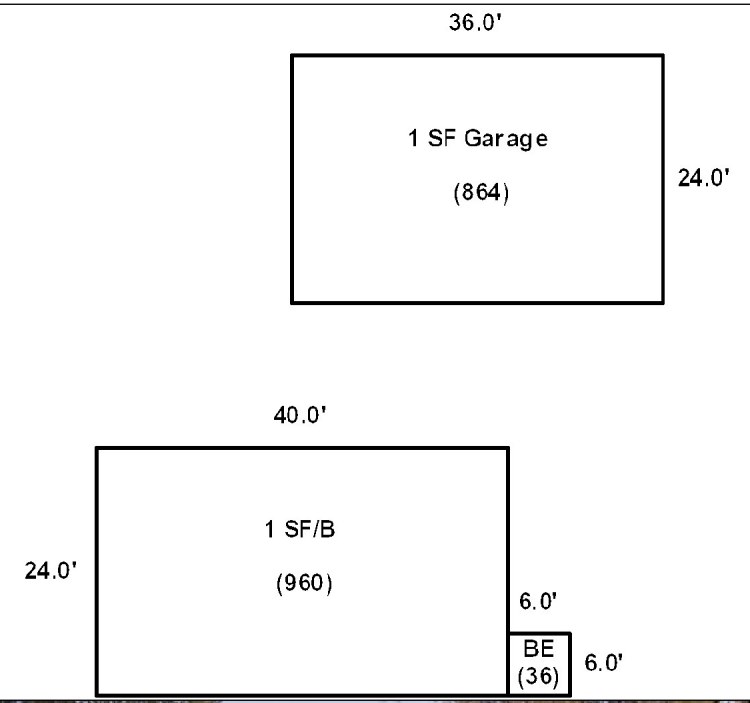
Card 1 Of 1 9/04/2024

Building Style 2 Ranch	SF Bsmt Living 0	Layout 1 Typical
1.Conv. 5.Garrison 9.Gambrel	Fin Bsmt Grade 0 0	1.Typical 4. 7.
2.Ranch 6.Salt Box 10.Other	OPEN 5 OPTIONAL 0	2.Inadeq 5. 8.
3.R Ranch 7.Contemp 11.Split	Heat Type 100% 5 Forced Warm Air	3.Poor 6. 9.
4.Cape 8.Log 12.	1.HWBB 5.FWA 9.No Heat	Attic 9 None
Dwelling Units 1	2.HWCI 6.GravWA 10.	1.1/4 Fin 4.Full Fin 7.
Other Units 0	3.H Pump 7.Electric 11.	2.1/2 Fin 5.FI/Stair 8.
Stories 1 One Story	4.Steam 8.FI/Wall 12.	3.3/4 Fin 6. 9.None
1.1 4.1.5 7.	Cool Type 0% 9 None	Insulation 1 Full
2.2 5.1.75 8.	1.Refrig 4.W&C Air 7.	1.Full 4.Minimal 7.
3.3 6.2.5 9.	2.Evapor 5. 8.	2.Heavy 5.Partial 8.
Exterior Walls 2 Vinyl/Aluminum	3.H Pump 6. 9.None	3.Capped 6. 9.None
1.Wood 5.Stucco 9.T-111	Kitchen Style 2 Typical	Unfinished % 0%
2.Vin/Al 6.Brick 10.Other	1.Modern 4.Obsolete 7.	Grade & Factor 3 Average 90%
3.Compos. 7.Stone 11.	2.Typical 5. 8.	1.E Grade 4.B Grade 7.
4.Asbestos 8.Concrete 12.	3.Old Type 6. 9.None	2.D Grade 5.A Grade 8.SC Grade
Roof Surface 1 Asphalt Shingles	Bath(s) Style 2 Typical Bath(s)	3.C Grade 6.AA Grade 9.Same
1.Asphalt 4.Composit 7.	1.Modern 4.Obsolete 7.	SQFT (Footprint) 960
2.Slate 5.Wood 8.	2.Typical 5. 8.	Condition 5 Above Average
3.Metal 6.Other 9.	3.Old Type 6. 9.None	1.Poor 4.Avg 7.V G
SF Masonry Trim 0	# Rooms 4	2.Fair 5.Avg+ 8.Exc
OPEN-3-CUSTOM 0	# Bedrooms 2	3.Avg- 6.Good 9.Same
OPEN-4-CUSTOM 0	# Full Baths 1	Phys. % Good 0%
Year Built 1930	# Half Baths 0	Funct. % Good 100%
Year Remodeled 0	# Addn Fixtures 0	Functional Code 9 None
Foundation 1 Concrete	# Fireplaces 0	1.Incomp 4.Delap 7.No Power
1.Concrete 4.Wood 7.	 <p>TRIO Software A Division of Harris Computer Systems</p>	2.O-Built 5.Bsmt 8.LongTerm
2.C Block 5.Slab 8.		3.Damage 6.Common 9.None
3.Br/Stone 6.Piers 9.		Econ. % Good 100%
Basement 4 Full Basement		Economic Code None
1.1/4 Bmt 4.Full Bmt 7.		0.None 3.No Power 7.
2.1/2 Bmt 5.None 8.		1.Location 4.Generate 8.
3.3/4 Bmt 6. 9.None		2.Encroach 9.None 9.
Bsmt Gar # Cars 0		Entrance Code 3 Information Only
Wet Basement 1 Dry Basement		1.Interior 4.Vacant 7.
1.Dry 4. 7.		2.Refusal 5.Estimate 8.
2.Damp 5. 8.	3.Informed 6.Reviewed 9.	
3.Wet 6. 9.	Information Code 1 Owner	
		1.Owner 4.Agent 7.
		2.Relative 5.Estimate 8.
		3.Tenant 6.Other 9.

Date Inspected 10/02/2018

Additions, Outbuildings & Improvements

Type	Year	Units	Grade	Cond	Phys.	Funct.	Sound Value	
40 Basement Entry	1930	36	2 110	4	0 %	100 %		1.One Story Fram
23 Frame Garage	1950	864	3 100	3	0 %	100 %		2.Two Story Fram
					%	%		3.Three Story Fr
					%	%		4.1 & 1/2 Story
					%	%		5.1 & 3/4 Story
					%	%		6.2 & 1/2 Story
					%	%		21.Open Frame Por
					%	%		22.Encl Frame Por
					%	%		23.Frame Garage
					%	%		24.Frame Shed
					%	%		25.Frame Bay Wind
					%	%		26.1SFr Overhang
					%	%		27.Unfin Basement
					%	%		28.Unfinished Att
					%	%		29.Finished Attic



JENCKS, RAYLENE L BLAIR
P.O. BOX 682
WASHBURN ME 04786

B5045P228

Inspection Witnessed By:

No./Date	Description	Date Insp.
X		

Notes:

Washburn

Property Data			Assessment Record							
Neighborhood 1 Neighborhood One			Year	Land	Buildings	Exempt	Total			
Tree Growth Year 0			2012	2,700	0	0	2,700			
1ST MORTGAGE 0			2013	3,500	0	0	3,500			
2ND MORTGAGE 0			2015	3,500	0	0	3,500			
Zone/Land Use 1 Residential			2018	3,500	0	0	3,500			
Secondary Zone			2019	3,400	0	0	3,400			
Topography 1 Level			2020	3,400	0	0	3,400			
1.Level 4.Below St 7.LevelBog			2021	3,400	0	0	3,400			
2.Rolling 5.Low 8.			2022	3,400	0	0	3,400			
3.Above St 6.Swampy 9.			2023	4,100	0	0	4,100			
Utilities			2024	4,100	0	0	4,100			
1.Public 4.Dr Well 7.Cesspool										
2.Water 5.Dug Well 8.										
3.Sewer 6.Septic 9.None										
Street 1 Paved										
1.Paved 4.Proposed 7.										
2.Semi Imp 5.R/O/W 8.										
3.Gravel 6. 9.None										
TG PLAN YEAR 0										
Tif District # 0										
Sale Data			Land Data							
Sale Date 3/10/2003			Front Foot	Type	Effective		Influence		Influence Codes	
Price			11.Regular Lot		Frontage	Depth	Factor	Code		
Sale Type 1 Land Only			12.Delta Triangle				%		1.Unimproved	
1.Land 4.Mobile 7.C/I L&B			13.Nabla Triangle				%		2.Excess Frtg	
2.L & B 5.Other 8.			14.Rear Land				%		3.Topography	
3.Building 6.C/I Land 9.			15.Class I Road				%		4.Size/Shape	
Financing							%		5.Access	
1.Convent 4.Seller 7.							%		6.Restriction	
2.FHA/VA 5.Private 8.							%		7.Open Space	
3.Assumed 6.Cash 9.Unknown							%		8.View/Environ	
Validity 2 Related Parties			Square Foot	Square Feet					9.Fract Share	
1.Valid 4.Split 7.Renovate			16.Class II Road				%		10.Acres	
2.Related 5.Partial 8.Other			17.Municipal Rese				%		30.Utility R O W	
3.Distress 6.Exempt 9.			18.Munic Sep Lago				%		31.Tillable	
Verified 5 Public Record			19.Gravel Pit				%		32.Pasture	
1.Buyer 4.Agent 7.Family			20.Industrial Bas				%		33.Orchard	
2.Seller 5.Pub Rec 8.Other			Fract. Acre	Acres/Sites					34.Softwood F&O	
3.Lender 6.MLS 9.			21.Developed Pave	22	0.14	100	%	0	35.Mixed Wood F&O	
			22.Undev Paved (F				%		36.Hardwood F&O	
			23.Developed Grav				%		37.Softwood TG	
			Acres				%		38.Mixed Wood TG	
			24.Undev Gravel (%		39.Hardwood TG	
			25.Comm Base Pave				%		40.Wasteland	
			26.Comm Base Grav				%		41.Open Space	
			27.Backlot				%		42.Mobile Home Si	
			28.Rear Land				%		43.Condo Site	
			29.Pavement				%		44.Lot Improvemen	
			Total Acreage 0.14							45.Subdivision Lo
										46.Heavy Ind Sit

Washburn

Map Lot 010-040

Account 146

Location 24 TRAFTON STREET

Card 1 Of 1 9/04/2024

Building Style 0	SF Bsmt Living 0	Layout 0
1.Conv. 5.Garrison 9.Gambrel	Fin Bsmt Grade 0 0	1.Typical 4. 7.
2.Ranch 6.Salt Box 10.Other	OPEN 5 OPTIONAL 0	2.Inadeq 5. 8.
3.R Ranch 7.Contemp 11.Split	Heat Type 100% 0	3.Poor 6. 9.
4.Cape 8.Log 12.	1.HWBB 5.FWA 9.No Heat	Attic 0
Dwelling Units 0	2.HWCI 6.GravWA 10.	1.1/4 Fin 4.Full Fin 7.
Other Units 0	3.H Pump 7.Electric 11.	2.1/2 Fin 5.FI/Stair 8.
Stories 0	4.Steam 8.FI/Wall 12.	3.3/4 Fin 6. 9.None
1.1 4.1.5 7.	Cool Type 0% 9 None	Insulation 0
2.2 5.1.75 8.	1.Refrig 4.W&C Air 7.	1.Full 4.Minimal 7.
3.3 6.2.5 9.	2.Evapor 5. 8.	2.Heavy 5.Partial 8.
Exterior Walls 0	3.H Pump 6. 9.None	3.Capped 6. 9.None
1.Wood 5.Stucco 9.T-111	Kitchen Style 0	Unfinished % 0%
2.Vin/Al 6.Brick 10.Other	1.Modern 4.Obsolete 7.	Grade & Factor 0 0%
3.Compos. 7.Stone 11.	2.Typical 5. 8.	1.E Grade 4.B Grade 7.
4.Asbestos 8.Concrete 12.	3.Old Type 6. 9.None	2.D Grade 5.A Grade 8.SC Grade
Roof Surface 0	Bath(s) Style 0	3.C Grade 6.AA Grade 9.Same
1.Asphalt 4.Composit 7.	1.Modern 4.Obsolete 7.	SQFT (Footprint) 0
2.Slate 5.Wood 8.	2.Typical 5. 8.	Condition 0
3.Metal 6.Other 9.	3.Old Type 6. 9.None	1.Poor 4.Avg 7.V G
SF Masonry Trim 0	# Rooms 0	2.Fair 5.Avg+ 8.Exc
OPEN-3-CUSTOM 0	# Bedrooms 0	3.Avg- 6.Good 9.Same
OPEN-4-CUSTOM 0	# Full Baths 0	Phys. % Good 0%
Year Built 0	# Half Baths 0	Funct. % Good 100%
Year Remodeled 0	# Addn Fixtures 0	Functional Code 9 None
Foundation 0	# Fireplaces 0	1.Incomp 4.Delap 7.No Power
1.Concrete 4.Wood 7.		2.O-Built 5.Bsmt 8.LongTerm
2.C Block 5.Slab 8.		3.Damage 6.Common 9.None
3.Br/Stone 6.Piers 9.		Econ. % Good 100%
Basement 0		Economic Code None
1.1/4 Bmt 4.Full Bmt 7.		0.None 3.No Power 7.
2.1/2 Bmt 5.None 8.		1.Location 4.Generate 8.
3.3/4 Bmt 6. 9.None		2.Encroach 9.None 9.
Bsmt Gar # Cars 0		Entrance Code 0
Wet Basement 0		1.Interior 4.Vacant 7.
1.Dry 4. 7.		2.Refusal 5.Estimate 8.
2.Damp 5. 8.	3.Informed 6.Reviewed 9.	
3.Wet 6. 9.	Information Code 0	
		1.Owner 4.Agent 7.
		2.Relative 5.Estimate 8.
		3.Tenant 6.Other 9.

Date Inspected

Additions, Outbuildings & Improvements

Type	Year	Units	Grade	Cond	Phys.	Funct.	Sound Value
					%	%	1.One Story Fram
					%	%	2.Two Story Fram
					%	%	3.Three Story Fr
					%	%	4.1 & 1/2 Story
					%	%	5.1 & 3/4 Story
					%	%	6.2 & 1/2 Story
					%	%	21.Open Frame Por
					%	%	22.Encl Frame Por
					%	%	23.Frame Garage
					%	%	24.Frame Shed
					%	%	25.Frame Bay Wind
					%	%	26.1SFr Overhang
					%	%	27.Unfin Basement
					%	%	28.Unfinished Att
					%	%	29.Finished Attic

Washburn

Map Lot 010-040/ON

Account 649

Location 24 Trafton Street

Card 1 Of 1 9/04/2024

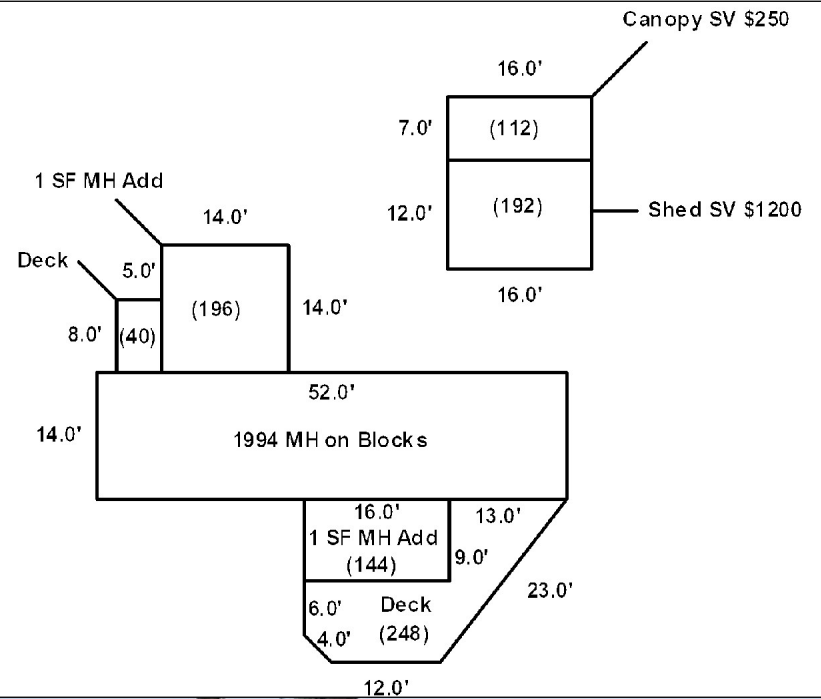
Building Style 0	SF Bsmt Living 0	Layout 0
1.Conv. 5.Garrison 9.Gambrel	Fin Bsmt Grade 0 0	1.Typical 4. 7.
2.Ranch 6.Salt Box 10.Other	OPEN 5 OPTIONAL 0	2.Inadeq 5. 8.
3.R Ranch 7.Contemp 11.Split	Heat Type 100% 0	3.Poor 6. 9.
4.Cape 8.Log 12.	1.HWBB 5.FWA 9.No Heat	Attic 0
Dwelling Units 0	2.HWCI 6.GravWA 10.	1.1/4 Fin 4.Full Fin 7.
Other Units 0	3.H Pump 7.Electric 11.	2.1/2 Fin 5.FI/Stair 8.
Stories 0	4.Steam 8.FI/Wall 12.	3.3/4 Fin 6. 9.None
1.1 4.1.5 7.	Cool Type 0% 9 None	Insulation 0
2.2 5.1.75 8.	1.Refrig 4.W&C Air 7.	1.Full 4.Minimal 7.
3.3 6.2.5 9.	2.Evapor 5. 8.	2.Heavy 5.Partial 8.
Exterior Walls 0	3.H Pump 6. 9.None	3.Capped 6. 9.None
1.Wood 5.Stucco 9.T-111	Kitchen Style 0	Unfinished % 0%
2.Vin/Al 6.Brick 10.Other	1.Modern 4.Obsolete 7.	Grade & Factor 0 0%
3.Compos. 7.Stone 11.	2.Typical 5. 8.	1.E Grade 4.B Grade 7.
4.Asbestos 8.Concrete 12.	3.Old Type 6. 9.None	2.D Grade 5.A Grade 8.SC Grade
Roof Surface 0	Bath(s) Style 0	3.C Grade 6.AA Grade 9.Same
1.Asphalt 4.Composit 7.	1.Modern 4.Obsolete 7.	SQFT (Footprint) 0
2.Slate 5.Wood 8.	2.Typical 5. 8.	Condition 0
3.Metal 6.Other 9.	3.Old Type 6. 9.None	1.Poor 4.Avg 7.V G
SF Masonry Trim 0	# Rooms 0	2.Fair 5.Avg+ 8.Exc
OPEN-3-CUSTOM 0	# Bedrooms 0	3.Avg- 6.Good 9.Same
OPEN-4-CUSTOM 0	# Full Baths 0	Phys. % Good 0%
Year Built 0	# Half Baths 0	Funct. % Good 100%
Year Remodeled 0	# Addn Fixtures 0	Functional Code 9 None
Foundation 0	# Fireplaces 0	1.Incomp 4.Delap 7.No Power
1.Concrete 4.Wood 7.		2.O-Built 5.Bsmt 8.LongTerm
2.C Block 5.Slab 8.		3.Damage 6.Common 9.None
3.Br/Stone 6.Piers 9.		Econ. % Good 100%
Basement 0		Economic Code None
1.1/4 Bmt 4.Full Bmt 7.		0.None 3.No Power 7.
2.1/2 Bmt 5.None 8.		1.Location 4.Generate 8.
3.3/4 Bmt 6. 9.None		2.Encroach 9.None 9.
Bsmt Gar # Cars 0		Entrance Code 5 Estimated
Wet Basement 0		1.Interior 4.Vacant 7.
1.Dry 4. 7.		2.Refusal 5.Estimate 8.
2.Damp 5. 8.		3.Informed 6.Reviewed 9.
3.Wet 6. 9.		Information Code 5 Estimate
		1.Owner 4.Agent 7.
		2.Relative 5.Estimate 8.
		3.Tenant 6.Other 9.



Date Inspected 10/02/2018

Additions, Outbuildings & Improvements

Type	Year	Units	Grade	Cond	Phys.	Funct.	Sound Value
998 14Mobile Home	1994	14x52	4 100	4	0 %	100 %	
18 1 S-MH add	1995	144	3 90	4	0 %	100 %	
18 1 S-MH add	1995	196	3 90	4	0 %	100 %	
68 Wood Deck	2000	40	3 100	3	0 %	100 %	
68 Wood Deck	2000	248	3 100	4	0 %	100 %	
24 Frame Shed	0				%	%	1,200
61 Canopy	0				%	%	250
					%	%	
					%	%	
					%	%	



UNDERGUST, KATHLEEN
UNDERGUST, BRUCE R
105 HINES STREET
WASHBURN ME 04786

B4160P39 B5323P249

Inspection Witnessed By:

No./Date	Description	Date Insp.
X		

Notes:

Washburn

Property Data			Assessment Record						
Neighborhood 1 Neighborhood One			Year	Land	Buildings	Exempt	Total		
Tree Growth Year 0			2012	5,000	0	0	5,000		
1ST MORTGAGE 0			2013	6,500	0	0	6,500		
2ND MORTGAGE 0			2015	6,500	0	0	6,500		
Zone/Land Use 1 Residential			2018	6,500	0	0	6,500		
Secondary Zone			2019	5,100	0	0	5,100		
Topography 1 Level			2020	5,100	0	0	5,100		
1.Level 4.Below St 7.LevelBog			2021	5,100	0	0	5,100		
2.Rolling 5.Low 8.			2022	5,100	0	0	5,100		
3.Above St 6.Swampy 9.			2023	6,200	0	0	6,200		
Utilities			2024	6,200	0	0	6,200		
1.Public 4.Dr Well 7.Cesspool									
2.Water 5.Dug Well 8.									
3.Sewer 6.Septic 9.None									
Street 1 Paved									
1.Paved 4.Proposed 7.									
2.Semi Imp 5.R/O/W 8.									
3.Gravel 6. 9.None									
TG PLAN YEAR 0									
Tif District # 0									
Sale Data			Land Data						
Sale Date 7/27/2005			Front Foot	Type	Effective		Influence		Influence Codes
Price					Frontage	Depth	Factor	Code	
Sale Type 1 Land Only			11.Regular Lot					1.Unimproved	
1.Land 4.Mobile 7.C/I L&B			12.Delta Triangle					2.Excess Frtg	
2.L & B 5.Other 8.			13.Nabla Triangle					3.Topography	
3.Building 6.C/I Land 9.			14.Rear Land					4.Size/Shape	
Financing 1 Conventional			15.Class I Road					5.Access	
1.Convent 4.Seller 7.								6.Restriction	
2.FHA/VA 5.Private 8.								7.Open Space	
3.Assumed 6.Cash 9.Unknown								8.View/Environ	
Validity 1 Arms Length Sale								9.Fract Share	
1.Valid 4.Split 7.Renovate			Square Foot	Square Feet				Acres	
2.Related 5.Partial 8.Other			16.Class II Road					30.Utility R O W	
3.Distress 6.Exempt 9.			17.Municipal Rese					31.Tillable	
Verified 5 Public Record			18.Munic Sep Lago					32.Pasture	
1.Buyer 4.Agent 7.Family			19.Gravel Pit					33.Orchard	
2.Seller 5.Pub Rec 8.Other			20.Industrial Bas					34.Softwood F&O	
3.Lender 6.MLS 9.			Fract. Acre	Acres/Sites				35.Mixed Wood F&O	
			21.Developed Pave	22	0.32	100	%	0	36.Hardwood F&O
			22.Undev Paved (F						37.Softwood TG
			23.Developed Grav						38.Mixed Wood TG
			Acres						39.Hardwood TG
			24.Undev Gravel (40.Wasteland
			25.Comm Base Pave						41.Open Space
			26.Comm Base Grav						42.Mobile Home Si
			27.Backlot						43.Condo Site
			28.Rear Land						44.Lot Improvemen
			29.Pavement						45.Subdivision Lo
				Total Acreage		0.32			46.Heavy Ind Sit


Washburn

Map Lot 010-041

Account 119

Location TRAFTON STREET

Card 1 Of 1 9/04/2024

Building Style 0	SF Bsmt Living 0	Layout 0
1.Conv. 5.Garrison 9.Gambrel	Fin Bsmt Grade 0 0	1.Typical 4. 7.
2.Ranch 6.Salt Box 10.Other	OPEN 5 OPTIONAL 0	2.Inadeq 5. 8.
3.R Ranch 7.Contemp 11.Split	Heat Type 100% 0	3.Poor 6. 9.
4.Cape 8.Log 12.	1.HWBB 5.FWA 9.No Heat	Attic 0
Dwelling Units 0	2.HWCI 6.GravWA 10.	1.1/4 Fin 4.Full Fin 7.
Other Units 0	3.H Pump 7.Electric 11.	2.1/2 Fin 5.FI/Stair 8.
Stories 0	4.Steam 8.FI/Wall 12.	3.3/4 Fin 6. 9.None
1.1 4.1.5 7.	Cool Type 0% 9 None	Insulation 0
2.2 5.1.75 8.	1.Refrig 4.W&C Air 7.	1.Full 4.Minimal 7.
3.3 6.2.5 9.	2.Evapor 5. 8.	2.Heavy 5.Partial 8.
Exterior Walls 0	3.H Pump 6. 9.None	3.Capped 6. 9.None
1.Wood 5.Stucco 9.T-111	Kitchen Style 0	Unfinished % 0%
2.Vin/Al 6.Brick 10.Other	1.Modern 4.Obsolete 7.	Grade & Factor 0 0%
3.Compos. 7.Stone 11.	2.Typical 5. 8.	1.E Grade 4.B Grade 7.
4.Asbestos 8.Concrete 12.	3.Old Type 6. 9.None	2.D Grade 5.A Grade 8.SC Grade
Roof Surface 0	Bath(s) Style 0	3.C Grade 6.AA Grade 9.Same
1.Asphalt 4.Composit 7.	1.Modern 4.Obsolete 7.	SQFT (Footprint) 0
2.Slate 5.Wood 8.	2.Typical 5. 8.	Condition 0
3.Metal 6.Other 9.	3.Old Type 6. 9.None	1.Poor 4.Avg 7.V G
SF Masonry Trim 0	# Rooms 0	2.Fair 5.Avg+ 8.Exc
OPEN-3-CUSTOM 0	# Bedrooms 0	3.Avg- 6.Good 9.Same
OPEN-4-CUSTOM 0	# Full Baths 0	Phys. % Good 0%
Year Built 0	# Half Baths 0	Funct. % Good 100%
Year Remodeled 0	# Addn Fixtures 0	Functional Code 9 None
Foundation 0	# Fireplaces 0	1.Incomp 4.Delap 7.No Power
1.Concrete 4.Wood 7.		2.O-Built 5.Bsmt 8.LongTerm
2.C Block 5.Slab 8.		3.Damage 6.Common 9.None
3.Br/Stone 6.Piers 9.		Econ. % Good 100%
Basement 0		Economic Code None
1.1/4 Bmt 4.Full Bmt 7.		0.None 3.No Power 7.
2.1/2 Bmt 5.None 8.		1.Location 4.Generate 8.
3.3/4 Bmt 6. 9.None		2.Encroach 9.None 9.
Bsmt Gar # Cars 0		Entrance Code 0
Wet Basement 0		1.Interior 4.Vacant 7.
1.Dry 4. 7.		2.Refusal 5.Estimate 8.
2.Damp 5. 8.	3.Informed 6.Reviewed 9.	
3.Wet 6. 9.	Information Code 0	
		1.Owner 4.Agent 7.
		2.Relative 5.Estimate 8.
		3.Tenant 6.Other 9.

Date Inspected

Additions, Outbuildings & Improvements

Type	Year	Units	Grade	Cond	Phys.	Funct.	Sound Value
					%	%	1.One Story Fram
					%	%	2.Two Story Fram
					%	%	3.Three Story Fr
					%	%	4.1 & 1/2 Story
					%	%	5.1 & 3/4 Story
					%	%	6.2 & 1/2 Story
					%	%	21.Open Frame Por
					%	%	22.Encl Frame Por
					%	%	23.Frame Garage
					%	%	24.Frame Shed
					%	%	25.Frame Bay Wind
					%	%	26.1SFr Overhang
					%	%	27.Unfin Basement
					%	%	28.Unfinished Att
					%	%	29.Finished Attic


Washburn

Map Lot 010-042

Account 763

Location TRAFTON STREET

Card 1 Of 1 9/04/2024

Building Style 0	SF Bsmt Living 0	Layout 0
1.Conv. 5.Garrison 9.Gambrel	Fin Bsmt Grade 0 0	1.Typical 4. 7.
2.Ranch 6.Salt Box 10.Other	OPEN 5 OPTIONAL 0	2.Inadeq 5. 8.
3.R Ranch 7.Contemp 11.Split	Heat Type 100% 0	3.Poor 6. 9.
4.Cape 8.Log 12.	1.HWBB 5.FWA 9.No Heat	Attic 0
Dwelling Units 0	2.HWCI 6.GravWA 10.	1.1/4 Fin 4.Full Fin 7.
Other Units 0	3.H Pump 7.Electric 11.	2.1/2 Fin 5.F/Stair 8.
Stories 0	4.Steam 8.F/Wall 12.	3.3/4 Fin 6. 9.None
1.1 4.1.5 7.	Cool Type 0% 9 None	Insulation 0
2.2 5.1.75 8.	1.Refrig 4.W&C Air 7.	1.Full 4.Minimal 7.
3.3 6.2.5 9.	2.Evapor 5. 8.	2.Heavy 5.Partial 8.
Exterior Walls 0	3.H Pump 6. 9.None	3.Capped 6. 9.None
1.Wood 5.Stucco 9.T-111	Kitchen Style 0	Unfinished % 0%
2.Vin/Al 6.Brick 10.Other	1.Modern 4.Obsolete 7.	Grade & Factor 0 0%
3.Compos. 7.Stone 11.	2.Typical 5. 8.	1.E Grade 4.B Grade 7.
4.Asbestos 8.Concrete 12.	3.Old Type 6. 9.None	2.D Grade 5.A Grade 8.SC Grade
Roof Surface 0	Bath(s) Style 0	3.C Grade 6.AA Grade 9.Same
1.Asphalt 4.Composit 7.	1.Modern 4.Obsolete 7.	SQFT (Footprint) 0
2.Slate 5.Wood 8.	2.Typical 5. 8.	Condition 0
3.Metal 6.Other 9.	3.Old Type 6. 9.None	1.Poor 4.Avg 7.V G
SF Masonry Trim 0	# Rooms 0	2.Fair 5.Avg+ 8.Exc
OPEN-3-CUSTOM 0	# Bedrooms 0	3.Avg- 6.Good 9.Same
OPEN-4-CUSTOM 0	# Full Baths 0	Phys. % Good 0%
Year Built 0	# Half Baths 0	Funct. % Good 100%
Year Remodeled 0	# Addn Fixtures 0	Functional Code 9 None
Foundation 0	# Fireplaces 0	1.Incomp 4.Delap 7.No Power
1.Concrete 4.Wood 7.		2.O-Built 5.Bsmt 8.LongTerm
2.C Block 5.Slab 8.		3.Damage 6.Common 9.None
3.Br/Stone 6.Piers 9.		Econ. % Good 100%
Basement 0		Economic Code None
1.1/4 Bmt 4.Full Bmt 7.		0.None 3.No Power 7.
2.1/2 Bmt 5.None 8.		1.Location 4.Generate 8.
3.3/4 Bmt 6. 9.None		2.Encroach 9.None 9.
Bsmt Gar # Cars 0		Entrance Code 0
Wet Basement 0		1.Interior 4.Vacant 7.
1.Dry 4. 7.		2.Refusal 5.Estimate 8.
2.Damp 5. 8.	3.Informed 6.Reviewed 9.	
3.Wet 6. 9.	Information Code 0	
		1.Owner 4.Agent 7.
		2.Relative 5.Estimate 8.
		3.Tenant 6.Other 9.

Date Inspected

Additions, Outbuildings & Improvements								
Type	Year	Units	Grade	Cond	Phys.	Funct.	Sound Value	
					%	%		1.One Story Fram
					%	%		2.Two Story Fram
					%	%		3.Three Story Fr
					%	%		4.1 & 1/2 Story
					%	%		5.1 & 3/4 Story
					%	%		6.2 & 1/2 Story
					%	%		21.Open Frame Por
					%	%		22.Encl Frame Por
					%	%		23.Frame Garage
					%	%		24.Frame Shed
					%	%		25.Frame Bay Wind
					%	%		26.1SFr Overhang
					%	%		27.Unfin Basement
					%	%		28.Unfinished Att
					%	%		29.Finished Attic

Washburn

Map Lot 010-043

Account 657

Location 71 HINES STREET

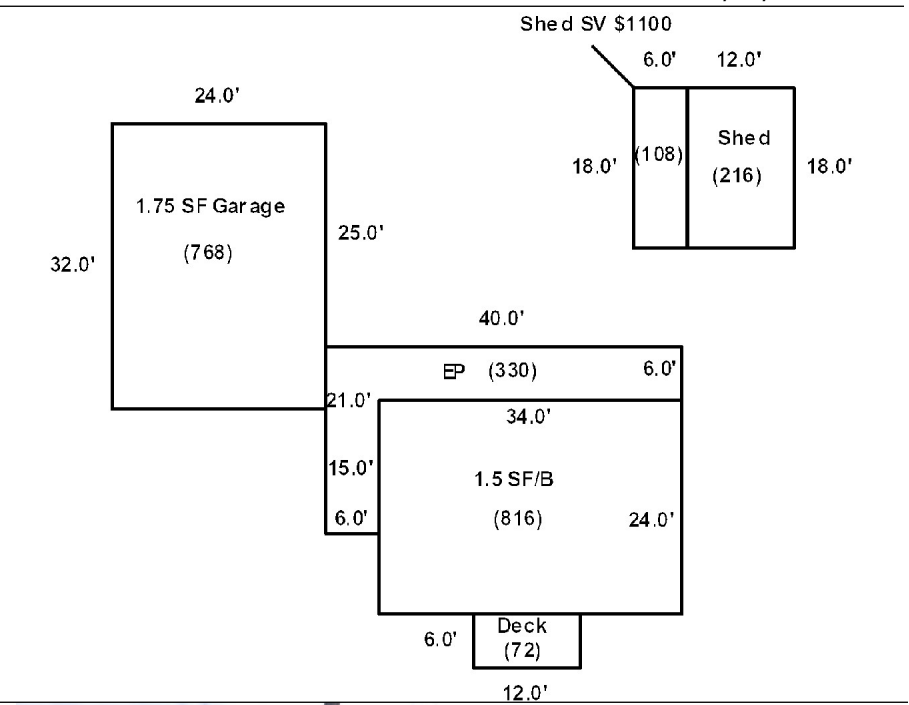
Card 1 Of 1 9/04/2024

Building Style	4 Cape Cod	SF Bsmt Living	0	Layout	1 Typical
1.Conv.	5.Garrison	9.Gambrel	Fin Bsmt Grade	0 0	1.Typical
2.Ranch	6.Salt Box	10.Other	OPEN 5 OPTIONAL	0	2.Inadeq
3.R Ranch	7.Contemp	11.Split	Heat Type	100% 5 Forced Warm Air	3.Pool
4.Cape	8.Log	12.	1.HWBB	5.FWA	9.No Heat
Dwelling Units	1	2.HWCI	6.GravWA	10.	Attic
Other Units	0	3.H Pump	7.Electric	11.	9 None
Stories	4 One & 1/2 Story	4.Steam	8.Fi/Wall	12.	1.1/4 Fin
1.1	4.1.5	7.	Cool Type	50% 3 Heat Pump	4.Full Fin
2.2	5.1.75	8.	1.Refrig	4.W&C Air	7.
3.3	6.2.5	9.	2.Evapor	5.	8.
Exterior Walls	2 Vinyl/Aluminum	3.H Pump	6.	9.None	Insulation
1.Wood	5.Stucco	9.T-111	Kitchen Style	2 Typical	1 Full
2.Vin/Al	6.Brick	10.Other	1.Modern	4.Obsolete	7.
3.Compos.	7.Stone	11.	2.Typical	5.	8.
4.Asbestos	8.Concrete	12.	3.Old Type	6.	9.None
Roof Surface	1 Asphalt Shingles	Bath(s) Style	2 Typical Bath(s)		Unfinished %
1.Asphalt	4.Composit	7.	1.Modern	4.Obsolete	7.
2.Slate	5.Wood	8.	2.Typical	5.	8.
3.Metal	6.Other	9.	3.Old Type	6.	9.None
SF Masonry Trim	0	# Rooms	5		Grade & Factor
OPEN-3-CUSTOM	0	# Bedrooms	3		2 Fair 110%
OPEN-4-CUSTOM	0	# Full Baths	1		1.E Grade
Year Built	1940	# Half Baths	0		4.B Grade
Year Remodeled	0	# Addn Fixtures	0		7.
Foundation	2 Concrete Block	# Fireplaces	0		2.D Grade
1.Concrete	4.Wood	7.			5.A Grade
2.C Block	5.Slab	8.			8.SC Grade
3.Br/Stone	6.Piers	9.			3.C Grade
Basement	4 Full Basement				6.AA Grade
1.1/4 Bmt	4.Full Bmt	7.			9.Same
2.1/2 Bmt	5.None	8.			SQFT (Footprint)
3.3/4 Bmt	6.	9.None			816
Bsmt Gar # Cars	0				Condition
Wet Basement	1 Dry Basement				5 Above Average
1.Dry	4.	7.			1.Poor
2.Damp	5.	8.			4.Avg
3.Wet	6.	9.			7.V G
					2.Fair
					5.Avg+
					8.Exc
					3.Avg-
					6.Good
					9.Same
					Phys. % Good
					0%
					Funct. % Good
					100%
					Functional Code
					9 None
					1.Incomp
					4.Delap
					7.No Power
					2.O-Built
					5.Bsmt
					8.LongTerm
					3.Damage
					6.Common
					9.None
					Econ. % Good
					100%
					Economic Code
					None
					0.None
					3.No Power
					7.
					1.Location
					4.Generate
					8.
					2.Encroach
					9.None
					9.
					Entrance Code
					1 Interior Inspect
					1.Interior
					4.Vacant
					7.
					2.Refusal
					5.Estimate
					8.
					3.Informed
					6.Reviewed
					9.
					Information Code
					1 Owner
					1.Owner
					4.Agent
					7.
					2.Relative
					5.Estimate
					8.
					3.Tenant
					6.Other
					9.

Date Inspected 10/02/2018

Additions, Outbuildings & Improvements

Type	Year	Units	Grade	Cond	Phys.	Funct.	Sound Value
68 Wood Deck	2000	72	3 100	4	0 %	100 %	
22 Encl Frame Porch	1950	330	2 110	4	0 %	100 %	
83 1.75 S-Gar	1998	768	3 100	4	0 %	95 %	
24 Frame Shed	1990	216	2 105	4	0 %	100 %	
24 Frame Shed	0				%	%	1,000
					%	%	
					%	%	
					%	%	
					%	%	
					%	%	
					%	%	
					%	%	




Washburn

Map Lot 010-044

Account 60

Location 72 HINES STREET

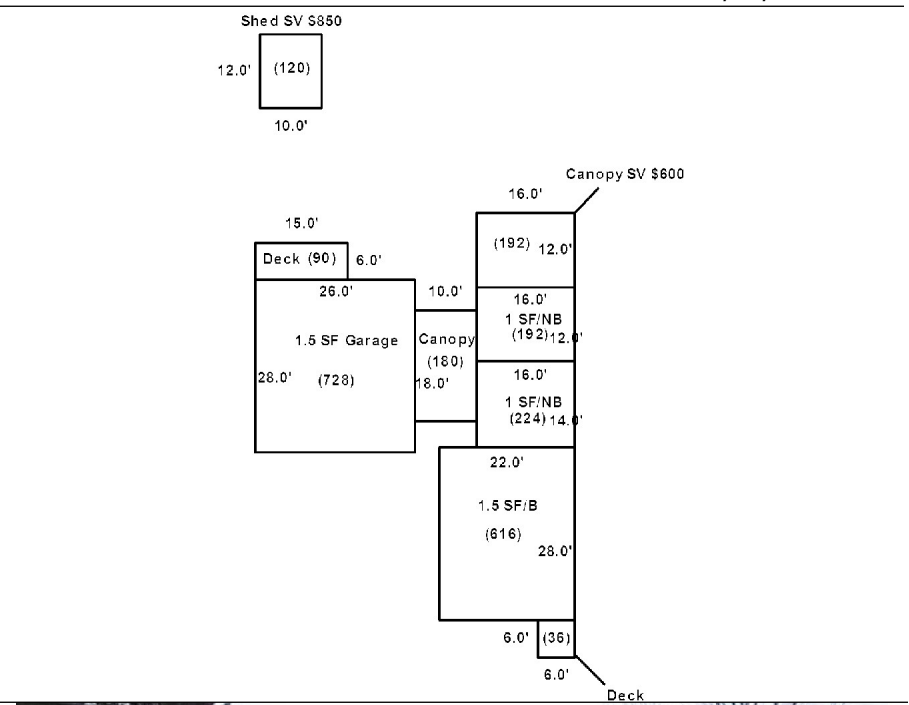
Card 1 Of 1 9/04/2024

Building Style 4 Cape Cod	SF Bsmt Living 0	Layout 1 Typical
1.Conv. 5.Garrison 9.Gambrel	Fin Bsmt Grade 0 0	1.Typical 4. 7.
2.Ranch 6.Salt Box 10.Other	OPEN 5 OPTIONAL 0	2.Inadeq 5. 8.
3.R Ranch 7.Contemp 11.Split	Heat Type 100% 5 Forced Warm Air	3.Poor 6. 9.
4.Cape 8.Log 12.	1.HWBB 5.FWA 9.No Heat	Attic 9 None
Dwelling Units 1	2.HWCI 6.GravWA 10.	1.1/4 Fin 4.Full Fin 7.
Other Units 0	3.H Pump 7.Electric 11.	2.1/2 Fin 5.FI/Stair 8.
Stories 4 One & 1/2 Story	4.Steam 8.FI/Wall 12.	3.3/4 Fin 6. 9.None
1.1 4.1.5 7.	Cool Type 0% 9 None	Insulation 1 Full
2.2 5.1.75 8.	1.Refrig 4.W&C Air 7.	1.Full 4.Minimal 7.
3.3 6.2.5 9.	2.Evapor 5. 8.	2.Heavy 5.Partial 8.
Exterior Walls 2 Vinyl/Aluminum	3.H Pump 6. 9.None	3.Capped 6. 9.None
1.Wood 5.Stucco 9.T-111	Kitchen Style 2 Typical	Unfinished % 0%
2.Vin/Al 6.Brick 10.Other	1.Modern 4.Obsolete 7.	Grade & Factor 2 Fair 110%
3.Compos. 7.Stone 11.	2.Typical 5. 8.	1.E Grade 4.B Grade 7.
4.Asbestos 8.Concrete 12.	3.Old Type 6. 9.None	2.D Grade 5.A Grade 8.SC Grade
Roof Surface 3 Sheet Metal	Bath(s) Style 2 Typical Bath(s)	3.C Grade 6.AA Grade 9.Same
1.Asphalt 4.Composit 7.	1.Modern 4.Obsolete 7.	SQFT (Footprint) 616
2.Slate 5.Wood 8.	2.Typical 5. 8.	Condition 6 Good
3.Metal 6.Other 9.	3.Old Type 6. 9.None	1.Poor 4.Avg 7.V G
SF Masonry Trim 0	# Rooms 7	2.Fair 5.Avg+ 8.Exc
OPEN-3-CUSTOM 0	# Bedrooms 2	3.Avg- 6.Good 9.Same
OPEN-4-CUSTOM 0	# Full Baths 1	Phys. % Good 0%
Year Built 1945	# Half Baths 1	Funct. % Good 100%
Year Remodeled 0	# Addn Fixtures 0	Functional Code 9 None
Foundation 3 Brick &/or Stone	# Fireplaces 0	1.Incomp 4.Delap 7.No Power
1.Concrete 4.Wood 7.	 <p>TRIO Software A Division of Harris Computer Systems</p>	2.O-Built 5.Bsmt 8.LongTerm
2.C Block 5.Slab 8.		3.Damage 6.Common 9.None
3.Br/Stone 6.Piers 9.		Econ. % Good 100%
Basement 4 Full Basement		Economic Code None
1.1/4 Bmt 4.Full Bmt 7.		0.None 3.No Power 7.
2.1/2 Bmt 5.None 8.		1.Location 4.Generate 8.
3.3/4 Bmt 6. 9.None		2.Encroach 9.None 9.
Bsmt Gar # Cars 0		Entrance Code 5 Estimated
Wet Basement 2 Damp Basement		1.Interior 4.Vacant 7.
1.Dry 4. 7.		2.Refusal 5.Estimate 8.
2.Damp 5. 8.	3.Informed 6.Reviewed 9.	
3.Wet 6. 9.	Information Code 5 Estimate	
	1.Owner 4.Agent 7.	
	2.Relative 5.Estimate 8.	
	3.Tenant 6.Other 9.	

Date Inspected 10/02/2018

Additions, Outbuildings & Improvements

Type	Year	Units	Grade	Cond	Phys.	Funct.	Sound Value
68 Wood Deck	1990	36	3 100	4	0 %	100 %	
61 Canopy	0				%	%	600
61 Canopy	1990	180	3 100	4	0 %	100 %	
82 1.5 S-Gar	1990	728	3 100	4	0 %	100 %	
68 Wood Deck	1990	90	3 95	4	0 %	100 %	
24 Frame Shed	0				%	%	850
1 One Story Frame	1950	192	2 105	5	0 %	100 %	
1 One Story Frame	1950	224	2 110	6	0 %	100 %	
					%	%	
					%	%	



WHIPKEY, DONALD E
WHIPKEY, KIMBERLY J (Preston)
PO BOX 3
WASHBURN ME 04786

B3988P288 B3988P290 B4142P1 B4421P311

Inspection Witnessed By:

No./Date	Description	Date Insp.
X		

Notes:

Washburn

Property Data			Assessment Record						
Neighborhood 1 Neighborhood One			Year	Land	Buildings	Exempt	Total		
Tree Growth Year 0			2012	4,600	69,500	8,800	65,300		
1ST MORTGAGE 0			2013	6,000	69,500	8,800	66,700		
2ND MORTGAGE 0			2015	6,000	69,500	9,000	66,500		
Zone/Land Use 1 Residential			2018	6,000	69,500	18,400	57,100		
Secondary Zone			2019	14,600	62,200	20,000	56,800		
Topography 1 Level			2020	14,600	62,100	25,000	51,700		
1.Level 4.Below St 7.LevelBog			2021	14,600	62,200	25,000	51,800		
2.Rolling 5.Low 8.			2022	14,600	65,400	25,000	55,000		
3.Above St 6.Swampy 9.			2023	18,200	77,800	25,000	71,000		
Utilities 2 Public Water 3 Public Sewer			2024	18,200	77,800	25,000	71,000		
1.Public 4.Dr Well 7.Cesspool									
2.Water 5.Dug Well 8.									
3.Sewer 6.Septic 9.None									
Street 1 Paved									
1.Paved 4.Proposed 7.									
2.Semi Imp 5.R/O/W 8.									
3.Gravel 6. 9.None									
TG PLAN YEAR 0									
Tif District # 0									
Sale Data			Land Data						
Sale Date 6/23/2004			Front Foot	Type	Effective		Influence		Influence Codes
Price					Frontage	Depth	Factor	Code	
Sale Type 2 Land & Buildings			11.Regular Lot					1.Unimproved	
1.Land 4.Mobile 7.C/I L&B			12.Delta Triangle			%		2.Excess Frtg	
2.L & B 5.Other 8.			13.Nabla Triangle			%		3.Topography	
3.Building 6.C/I Land 9.			14.Rear Land			%		4.Size/Shape	
Financing 1 Conventional			15.Class I Road			%		5.Access	
1.Convent 4.Seller 7.						%		6.Restriction	
2.FHA/VA 5.Private 8.						%		7.Open Space	
3.Assumed 6.Cash 9.Unknown						%		8.View/Environ	
Validity 1 Arms Length Sale			Square Foot	Square Feet				9.Fract Share	
1.Valid 4.Split 7.Renovate			29	1,500	100	%	0	Acres	
2.Related 5.Partial 8.Other						%		30.Utility R O W	
3.Distress 6.Exempt 9.						%		31.Tillable	
Verified 5 Public Record						%		32.Pasture	
1.Buyer 4.Agent 7.Family			Fract. Acre	Acres/Sites				33.Orchard	
2.Seller 5.Pub Rec 8.Other			21	0.43	100	%	0	34.Softwood F&O	
3.Lender 6.MLS 9.						%		35.Mixed Wood F&O	
			22.Undev Paved (F			%		36.Hardwood F&O	
			23.Developed Grav			%		37.Softwood TG	
			Acres			%		38.Mixed Wood TG	
			24.Undev Gravel (%		39.Hardwood TG	
			25.Comm Base Pave			%		40.Wasteland	
			26.Comm Base Grav			%		41.Open Space	
			27.Backlot			%		42.Mobile Home Si	
			28.Rear Land			%		43.Condo Site	
			29.Pavement			%		44.Lot Improvemen	
			Total Acreage		0.43			45.Subdivision Lo	
								46.Heavy Ind Sit	

Washburn

Map Lot 010-048

Account 741

Location 84 HINES STREET

Card 1

Of 1

9/04/2024

Building Style 4 Cape Cod 1.Conv. 5.Garrison 9.Gambrel 2.Ranch 6.Salt Box 10.Other 3.R Ranch 7.Contemp 11.Split 4.Cape 8.Log 12.	SF Bsmt Living 0 Fin Bsmt Grade 0 0 OPEN 5 OPTIONAL 0 Heat Type 100% 5 Forced Warm Air 1.HWBB 5.FWA 9.No Heat 2.HWCI 6.GravWA 10. 3.H Pump 7.Electric 11. 4.Steam 8.Fi/Wall 12.	Layout 1 Typical 1.Typical 4. 7. 2.Inadeq 5. 8. 3.Poor 6. 9. Attic 9 None 1.1/4 Fin 4.Full Fin 7. 2.1/2 Fin 5.Fi/Stair 8. 3.3/4 Fin 6. 9.None		
Dwelling Units 1 Other Units 0 Stories 5 One & 3/4 Story 1.1 4.1.5 7. 2.2 5.1.75 8. 3.3 6.2.5 9.	Cool Type 0% 9 None 1.Refrig 4.W&C Air 7. 2.Evapor 5. 8. 3.H Pump 6. 9.None	Insulation 1 Full 1.Full 4.Minimal 7. 2.Heavy 5.Partial 8. 3.Capped 6. 9.None		
Exterior Walls 1 Wood Siding 1.Wood 5.Stucco 9.T-111 2.Vin/Al 6.Brick 10.Other 3.Compos. 7.Stone 11. 4.Asbestos 8.Concrete 12.	Kitchen Style 2 Typical 1.Modern 4.Obsolete 7. 2.Typical 5. 8. 3.Old Type 6. 9.None	Unfinished % 0% Grade & Factor 2 Fair 105% 1.E Grade 4.B Grade 7. 2.D Grade 5.A Grade 8.SC Grade 3.C Grade 6.AA Grade 9.Same		
Roof Surface 3 Sheet Metal 1.Asphalt 4.Composit 7. 2.Slate 5.Wood 8. 3.Metal 6.Other 9.	Bath(s) Style 2 Typical Bath(s) 1.Modern 4.Obsolete 7. 2.Typical 5. 8. 3.Old Type 6. 9.None	SQFT (Footprint) 352 Condition 5 Above Average 1.Poor 4.Avg 7.V G 2.Fair 5.Avg+ 8.Exc 3.Avg- 6.Good 9.Same		
SF Masonry Trim 0 OPEN-3-CUSTOM 0 OPEN-4-CUSTOM 0 Year Built 1920 Year Remodeled 0	# Rooms 6 # Bedrooms 2 # Full Baths 2 # Half Baths 0 # Addn Fixtures 0 # Fireplaces 1	Phys. % Good 0% Funct. % Good 90% Functional Code 4 Delapidation 1.Incomp 4.Delap 7.No Power 2.O-Built 5.Bsmt 8.LongTerm 3.Damage 6.Common 9.None		
Foundation 3 Brick &/or Stone 1.Concrete 4.Wood 7. 2.C Block 5.Slab 8. 3.Br/Stone 6.Piers 9.		Econ. % Good 100% Economic Code None 0.None 3.No Power 7. 1.Location 4.Generate 8. 2.Encroach 9.None 9.		
Basement 4 Full Basement 1.1/4 Bmt 4.Full Bmt 7. 2.1/2 Bmt 5.None 8. 3.3/4 Bmt 6. 9.None		Entrance Code 1 Interior Inspect 1.Interior 4.Vacant 7. 2.Refusal 5.Estimate 8. 3.Informed 6.Reviewed 9.		Information Code 1 Owner 1.Owner 4.Agent 7. 2.Relative 5.Estimate 8. 3.Tenant 6.Other 9.
Bsmt Gar # Cars 0 Wet Basement 2 Damp Basement 1.Dry 4. 7. 2.Damp 5. 8. 3.Wet 6. 9.				

Date Inspected 10/02/2018

Additions, Outbuildings & Improvements

Type	Year	Units	Grade	Cond	Phys.	Funct.	Sound Value
1 One Story Frame	1940	168	2 105	5	0 %	100 %	
2 Two Story Frame	1940	336	2 105	4	0 %	100 %	
21 Open Frame	1940	90	2 110	4	0 %	100 %	
23 Frame Garage	1950	360	3 95	4	0 %	100 %	
24 Frame Shed	0				%	%	500
					%	%	
					%	%	
					%	%	
					%	%	
					%	%	
					%	%	



HARTSGROVE, JEREMY R
88 Hines Street
Washburn ME 04786

B6304P25

Previous Owner
Seward, Kirby
Seward, Danielle
Corvell Road
Mapleton ME
Sale Date: 7/13/2006

Inspection Witnessed By:

X	Date
No./Date	Description
	Date Insp.

Notes:

Washburn

Property Data			Assessment Record						
Neighborhood 1 Neighborhood One			Year	Land	Buildings	Exempt	Total		
Tree Growth Year 0			2012	2,600	0	0	2,600		
1ST MORTGAGE 0			2013	3,300	0	0	3,300		
2ND MORTGAGE 0			2015	3,300	0	0	3,300		
Zone/Land Use 1 Residential			2018	3,300	0	0	3,300		
Secondary Zone			2019	3,800	1,500	0	5,300		
Topography 1 Level			2020	3,800	1,500	0	5,300		
1.Level 4.Below St 7.LevelBog			2021	3,800	1,500	0	5,300		
2.Rolling 5.Low 8.			2022	3,800	1,500	0	5,300		
3.Above St 6.Swampy 9.			2023	4,700	1,500	0	6,200		
Utilities			2024	4,700	1,500	0	6,200		
1.Public 4.Dr Well 7.Cesspool									
2.Water 5.Dug Well 8.									
3.Sewer 6.Septic 9.None									
Street 1 Paved									
1.Paved 4.Proposed 7.									
2.Semi Imp 5.R/O/W 8.									
3.Gravel 6. 9.None									
TG PLAN YEAR 0									
Tif District # 0									
Sale Data			Land Data						
Sale Date 7/10/2006			Front Foot	Type	Effective		Influence		Influence Codes
Price					Frontage	Depth	Factor	Code	
Sale Type 1 Land Only			11.Regular Lot					1.Unimproved	
1.Land 4.Mobile 7.C/I L&B			12.Delta Triangle			%		2.Excess Frtg	
2.L & B 5.Other 8.			13.Nabla Triangle			%		3.Topography	
3.Building 6.C/I Land 9.			14.Rear Land			%		4.Size/Shape	
Financing 1 Conventional			15.Class I Road			%		5.Access	
1.Convent 4.Seller 7.						%		6.Restriction	
2.FHA/VA 5.Private 8.						%		7.Open Space	
3.Assumed 6.Cash 9.Unknown						%		8.View/Environ	
Validity 1 Arms Length Sale						%		9.Fract Share	
1.Valid 4.Split 7.Renovate			Square Foot	Square Feet				Acres	
2.Related 5.Partial 8.Other			16.Class II Road			%		30.Utility R O W	
3.Distress 6.Exempt 9.			17.Municipal Rese			%		31.Tillable	
Verified 5 Public Record			18.Munic Sep Lago			%		32.Pasture	
1.Buyer 4.Agent 7.Family			19.Gravel Pit			%		33.Orchard	
2.Seller 5.Pub Rec 8.Other			20.Industrial Bas			%		34.Softwood F&O	
3.Lender 6.MLS 9.						%		35.Mixed Wood F&O	
			Fract. Acre			%		36.Hardwood F&O	
			21.Developed Pave	22	0.18	100	%	0	37.Softwood TG
			22.Undev Paved (F			%		38.Mixed Wood TG	
			23.Developed Grav			%		39.Hardwood TG	
			Acres			%		40.Wasteland	
			24.Undev Gravel (%		41.Open Space	
			25.Comm Base Pave			%		42.Mobile Home Si	
			26.Comm Base Grav			%		43.Condo Site	
			27.Backlot			%		44.Lot Improvemen	
			28.Rear Land			%		45.Subdivision Lo	
			29.Pavement			%		46.Heavy Ind Sit	
			Total Acreage 0.18						

Washburn

Map Lot 010-049

Account 829

Location 86 HINES STREET

Card 1 Of 1 9/04/2024

Building Style 0	SF Bsmt Living 0	Layout 0
1.Conv. 5.Garrison 9.Gambrel	Fin Bsmt Grade 0 0	1.Typical 4. 7.
2.Ranch 6.Salt Box 10.Other	OPEN 5 OPTIONAL 0	2.Inadeq 5. 8.
3.R Ranch 7.Contemp 11.Split	Heat Type 100% 0	3.Poor 6. 9.
4.Cape 8.Log 12.	1.HWBB 5.FWA 9.No Heat	Attic 0
Dwelling Units 0	2.HWCI 6.GravWA 10.	1.1/4 Fin 4.Full Fin 7.
Other Units 0	3.H Pump 7.Electric 11.	2.1/2 Fin 5.FI/Stair 8.
Stories 0	4.Steam 8.FI/Wall 12.	3.3/4 Fin 6. 9.None
1.1 4.1.5 7.	Cool Type 0% 9 None	Insulation 0
2.2 5.1.75 8.	1.Refrig 4.W&C Air 7.	1.Full 4.Minimal 7.
3.3 6.2.5 9.	2.Evapor 5. 8.	2.Heavy 5.Partial 8.
Exterior Walls 0	3.H Pump 6. 9.None	3.Capped 6. 9.None
1.Wood 5.Stucco 9.T-111	Kitchen Style 0	Unfinished % 0%
2.Vin/Al 6.Brick 10.Other	1.Modern 4.Obsolete 7.	Grade & Factor 0 0%
3.Compos. 7.Stone 11.	2.Typical 5. 8.	1.E Grade 4.B Grade 7.
4.Asbestos 8.Concrete 12.	3.Old Type 6. 9.None	2.D Grade 5.A Grade 8.SC Grade
Roof Surface 0	Bath(s) Style 0	3.C Grade 6.AA Grade 9.Same
1.Asphalt 4.Composit 7.	1.Modern 4.Obsolete 7.	SQFT (Footprint) 0
2.Slate 5.Wood 8.	2.Typical 5. 8.	Condition 0
3.Metal 6.Other 9.	3.Old Type 6. 9.None	1.Poor 4.Avg 7.V G
SF Masonry Trim 0	# Rooms 0	2.Fair 5.Avg+ 8.Exc
OPEN-3-CUSTOM 0	# Bedrooms 0	3.Avg- 6.Good 9.Same
OPEN-4-CUSTOM 0	# Full Baths 0	Phys. % Good 0%
Year Built 0	# Half Baths 0	Funct. % Good 100%
Year Remodeled 0	# Addn Fixtures 0	Functional Code 9 None
Foundation 0	# Fireplaces 0	1.Incomp 4.Delap 7.No Power
1.Concrete 4.Wood 7.		2.O-Built 5.Bsmt 8.LongTerm
2.C Block 5.Slab 8.		3.Damage 6.Common 9.None
3.Br/Stone 6.Piers 9.		Econ. % Good 100%
Basement 0		Economic Code None
1.1/4 Bmt 4.Full Bmt 7.		0.None 3.No Power 7.
2.1/2 Bmt 5.None 8.		1.Location 4.Generate 8.
3.3/4 Bmt 6. 9.None		2.Encroach 9.None 9.
Bsmt Gar # Cars 0		Entrance Code 5 Estimated
Wet Basement 0		1.Interior 4.Vacant 7.
1.Dry 4. 7.		2.Refusal 5.Estimate 8.
2.Damp 5. 8.		3.Informed 6.Reviewed 9.
3.Wet 6. 9.		Information Code 5 Estimate
		1.Owner 4.Agent 7.
		2.Relative 5.Estimate 8.
		3.Tenant 6.Other 9.

Date Inspected 10/02/2018

Additions, Outbuildings & Improvements

Type	Year	Units	Grade	Cond	Phys.	Funct.	Sound Value
1 One Story Frame	0				%	%	1,500
					%	%	
					%	%	
					%	%	
					%	%	
					%	%	
					%	%	
					%	%	
					%	%	
					%	%	
					%	%	

- 1.One Story Fram
- 2.Two Story Fram
- 3.Three Story Fr
- 4.1 & 1/2 Story
- 5.1 & 3/4 Story
- 6.2 & 1/2 Story
- 21.Open Frame Por
- 22.Encl Frame Por
- 23.Frame Garage
- 24.Frame Shed
- 25.Frame Bay Wind
- 26.1SFr Overhang
- 27.Unfin Basement
- 28.Unfinished Att
- 29.Finished Attic

12.0'

1 SF/NB
SV \$1500
(240)

20.0'




Washburn

Map Lot 010-050

Account 290

Location 92 Hines Street

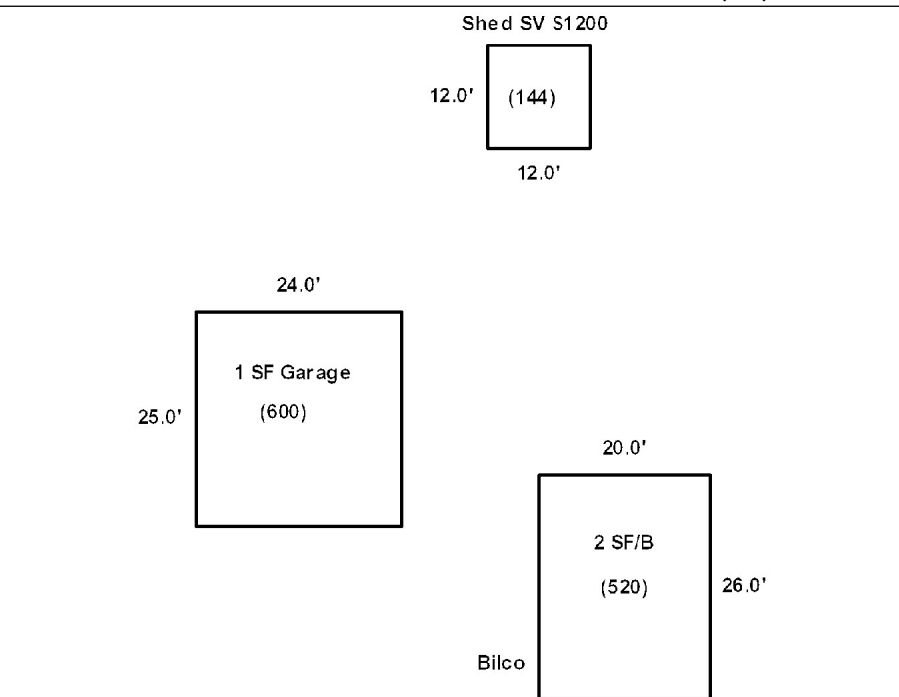
Card 1 Of 1 9/04/2024

Building Style	1 Conventional			SF Bsmt Living	0			Layout	1 Typical		
1.Conv.	5.Garrison	9.Gambrel		Fin Bsmt Grade	0 0			1.Typical	4.	7.	
2.Ranch	6.Salt Box	10.Other		OPEN 5 OPTIONAL	0			2.Inadeq	5.	8.	
3.R Ranch	7.Contemp	11.Split		Heat Type	100% 1 Hot Water BB			3.Poor	6.	9.	
4.Cape	8.Log	12.		1.HWB	5.FWA	9.No Heat	Attic	9 None			
Dwelling Units	1			2.HWCI	6.GravWA	10.	1.1/4 Fin	4.Full Fin	7.		
Other Units	0			3.H Pump	7.Electric	11.	2.1/2 Fin	5.F/ Stair	8.		
Stories	2 Two Story			4.Steam	8.F/ Wall	12.	3.3/4 Fin	6.	9.None		
1.1	4.1.5	7.		Cool Type	0% 9 None			Insulation	1 Full		
2.2	5.1.75	8.		1.Refrig	4.W&C Air	7.	1.Full	4.Minimal	7.		
3.3	6.2.5	9.		2.Evapor	5.	8.	2.Heavy	5.Partial	8.		
Exterior Walls	2 Vinyl/Aluminum			3.H Pump	6.	9.None	3.Capped	6.	9.None		
1.Wood	5.Stucco	9.T-111		Kitchen Style	2 Typical			Unfinished %	0%		
2.Vin/Al	6.Brick	10.Other		1.Modern	4.Obsolete	7.	Grade & Factor	2 Fair 110%			
3.Compos.	7.Stone	11.		2.Typical	5.	8.	1.E Grade	4.B Grade	7.		
4.Asbestos	8.Concrete	12.		3.Old Type	6.	9.None	2.D Grade	5.A Grade	8.SC Grade		
Roof Surface	1 Asphalt Shingles			Bath(s) Style	2 Typical Bath(s)			3.C Grade	6.AA Grade	9.Same	
1.Asphalt	4.Composit	7.		1.Modern	4.Obsolete	7.	SQFT (Footprint)	520			
2.Slate	5.Wood	8.		2.Typical	5.	8.	Condition	7 Very Good			
3.Metal	6.Other	9.		3.Old Type	6.	9.None	1.Poor	4.Avg	7.V G		
SF Masonry Trim	0			# Rooms	7			2.Fair	5.Avg+	8.Exc	
OPEN-3-CUSTOM	0			# Bedrooms	3			3.Avg-	6.Good	9.Same	
OPEN-4-CUSTOM	0			# Full Baths	2			Phys. % Good	0%		
Year Built	1920			# Half Baths	0			Funct. % Good	100%		
Year Remodeled	0			# Addn Fixtures	0			Functional Code	9 None		
Foundation	1 Concrete			# Fireplaces	0			1.Incomp	4.Delap	7.No Power	
1.Concrete	4.Wood	7.		 <p>TRIO Software <small>A Division of Harris Computer Systems</small></p>	2.O-Built	5.Bsmt	8.LongTerm	Economic Code	None		
2.C Block	5.Slab	8.			3.Damage	6.Common	9.None	0.None	3.No Power	7.	
3.Br/Stone	6.Piers	9.			Econ. % Good	100%			1.Location	4.Generate	8.
Basement	4 Full Basement				Entrance Code	2 Refused Entry			2.Encroach	9.None	9.
1.1/4 Bmt	4.Full Bmt	7.			1.Interior	4.Vacant	7.	Information Code	6 Other		
2.1/2 Bmt	5.None	8.			2.Refusal	5.Estimate	8.	1.Owner	4.Agent	7.	
3.3/4 Bmt	6.	9.None			3.Informed	6.Reviewed	9.	2.Relative	5.Estimate	8.	
Bsmt Gar # Cars	0				Information Code	6 Other			3.Tenant	6.Other	9.
Wet Basement	3 Wet Basement				1.One Story Fram						
1.Dry	4.	7.			2.Two Story Fram						
2.Damp	5.	8.		3.Three Story Fr							
3.Wet	6.	9.		4.1 & 1/2 Story							

Date Inspected 10/02/2018

Additions, Outbuildings & Improvements

Type	Year	Units	Grade	Cond	Phys.	Funct.	Sound Value
23 Frame Garage	1970	600	3 100	5	0 %	100 %	
24 Frame Shed	0				%	%	1,200
					%	%	
					%	%	
					%	%	
					%	%	
					%	%	
					%	%	
					%	%	
					%	%	
					%	%	



BENNETT, SHEILA M
P.O. BOX 103
ASHLAND ME 04732

B5262P313

Previous Owner
Goodine, Ryan
Goodine, Terri L.
P.O. Box 13
Mapleton ME 04757
Sale Date: 12/18/2013

Previous Owner
McPherson, Randy
McPherson, Laura
56 Sunrise Circle
Mapleton ME 04757
Sale Date: 12/07/2011

Previous Owner
Deutsche Bank National, Trust Company
505 City Parkway West

Orange Ca 92868
Sale Date: 10/23/2007

Inspection Witnessed By:

X	Date
No./Date	Description
	Date Insp.

Notes:
*Corrected assessment to include FHA, reviewed garage and lowered condition and basement is wet.

Washburn

Property Data			Assessment Record						
Neighborhood 1 Neighborhood One			Year	Land	Buildings	Exempt	Total		
Tree Growth Year 0			2012	3,300	39,600	0	42,900		
1ST MORTGAGE 0			2013	4,200	39,600	0	43,800		
2ND MORTGAGE 0			2015	4,200	39,600	0	43,800		
Zone/Land Use 1 Residential			2018	4,200	39,600	0	43,800		
Secondary Zone			2019	7,700	49,700	0	57,400		
Topography 1 Level			2020	7,700	49,500	0	57,200		
1.Level 4.Below St 7.LevelBog			2021	7,700	49,700	0	57,400		
2.Rolling 5.Low 8.			2022	7,700	52,100	0	59,800		
3.Above St 6.Swampy 9.			2023	10,300	62,100	0	72,400		
Utilities 2 Public Water 3 Public Sewer			2024	10,300	62,100	0	72,400		
1.Public 4.Dr Well 7.Cesspool									
2.Water 5.Dug Well 8.									
3.Sewer 6.Septic 9.None									
Street 1 Paved									
1.Paved 4.Proposed 7.									
2.Semi Imp 5.R/O/W 8.									
3.Gravel 6. 9.None									
TG PLAN YEAR 0									
Tif District # 0									
Sale Data			Land Data						
Sale Date 12/18/2013			Front Foot	Type	Effective		Influence		Influence Codes
Price					Frontage	Depth	Factor	Code	
Sale Type 2 Land & Buildings			11.Regular Lot					1.Unimproved	
1.Land 4.Mobile 7.C/I L&B			12.Delta Triangle			%		2.Excess Frtg	
2.L & B 5.Other 8.			13.Nabla Triangle			%		3.Topography	
3.Building 6.C/I Land 9.			14.Rear Land			%		4.Size/Shape	
Financing			15.Class I Road			%		5.Access	
1.Convent 4.Seller 7.						%		6.Restriction	
2.FHA/VA 5.Private 8.						%		7.Open Space	
3.Assumed 6.Cash 9.Unknown						%		8.View/Environ	
Validity 2 Related Parties			Square Foot	Square Feet				9.Fract Share	
1.Valid 4.Split 7.Renovate			16.Class II Road			%		30.Utility R O W	
2.Related 5.Partial 8.Other			17.Municipal Rese			%		31.Tillable	
3.Distress 6.Exempt 9.			18.Munic Sep Lago			%		32.Pasture	
Verified 5 Public Record			19.Gravel Pit			%		33.Orchard	
1.Buyer 4.Agent 7.Family			20.Industrial Bas			%		34.Softwood F&O	
2.Seller 5.Pub Rec 8.Other			Fract. Acre	Acreege/Sites				35.Mixed Wood F&O	
3.Lender 6.MLS 9.			21.Developed Pave	21	0.22	100	%	0	36.Hardwood F&O
			22.Undev Paved (F				%		37.Softwood TG
			23.Developed Grav				%		38.Mixed Wood TG
			Acres				%		39.Hardwood TG
			24.Undev Gravel (%		40.Wasteland
			25.Comm Base Pave				%		41.Open Space
			26.Comm Base Grav				%		42.Mobile Home Si
			27.Backlot				%		43.Condo Site
			28.Rear Land				%		44.Lot Improvemen
			29.Pavement				%		45.Subdivision Lo
			Total Acreege		0.22				46.Heavy Ind Sit

Washburn

Map Lot 010-051

Account 20

Location 94 HINES STREET

Card 1

Of 1

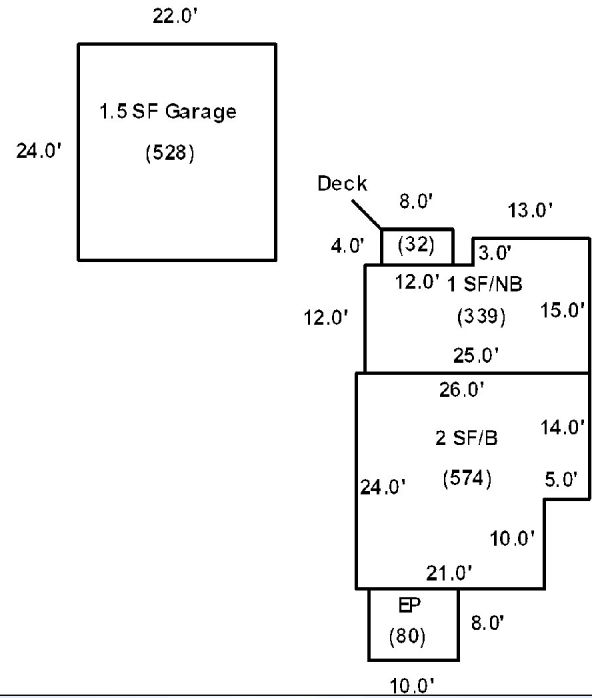
9/04/2024

Building Style 1 Conventional	SF Bsmt Living 0	Layout 1 Typical
1.Conv. 5.Garrison 9.Gambrel	Fin Bsmt Grade 0 0	1.Typical 4. 7.
2.Ranch 6.Salt Box 10.Other	OPEN 5 OPTIONAL 0	2.Inadeq 5. 8.
3.R Ranch 7.Contemp 11.Split	Heat Type 100% 5 Forced Warm Air	3.Poor 6. 9.
4.Cape 8.Log 12.	1.HWBB 5.FWA 9.No Heat	Attic 9 None
Dwelling Units 1	2.HWCI 6.GravWA 10.	1.1/4 Fin 4.Full Fin 7.
Other Units 0	3.H Pump 7.Electric 11.	2.1/2 Fin 5.FI/Stair 8.
Stories 2 Two Story	4.Steam 8.FI/Wall 12.	3.3/4 Fin 6. 9.None
1.1 4.1.5 7.	Cool Type 0% 9 None	Insulation 1 Full
2.2 5.1.75 8.	1.Refrig 4.W&C Air 7.	1.Full 4.Minimal 7.
3.3 6.2.5 9.	2.Evapor 5. 8.	2.Heavy 5.Partial 8.
Exterior Walls 2 Vinyl/Aluminum	3.H Pump 6. 9.None	3.Capped 6. 9.None
1.Wood 5.Stucco 9.T-111	Kitchen Style 2 Typical	Unfinished % 0%
2.Vin/Al 6.Brick 10.Other	1.Modern 4.Obsolete 7.	Grade & Factor 2 Fair 110%
3.Compos. 7.Stone 11.	2.Typical 5. 8.	1.E Grade 4.B Grade 7.
4.Asbestos 8.Concrete 12.	3.Old Type 6. 9.None	2.D Grade 5.A Grade 8.SC Grade
Roof Surface 1 Asphalt Shingles	Bath(s) Style 2 Typical Bath(s)	3.C Grade 6.AA Grade 9.Same
1.Asphalt 4.Composit 7.	1.Modern 4.Obsolete 7.	SQFT (Footprint) 574
2.Slate 5.Wood 8.	2.Typical 5. 8.	Condition 4 Average
3.Metal 6.Other 9.	3.Old Type 6. 9.None	1.Poor 4.Avg 7.V G
SF Masonry Trim 0	# Rooms 7	2.Fair 5.Avg+ 8.Exc
OPEN-3-CUSTOM 0	# Bedrooms 3	3.Avg- 6.Good 9.Same
OPEN-4-CUSTOM 0	# Full Baths 1	Phys. % Good 0%
Year Built 1920	# Half Baths 0	Funct. % Good 100%
Year Remodeled 0	# Addn Fixtures 0	Functional Code 9 None
Foundation 1 Concrete	# Fireplaces 0	1.Incomp 4.Delap 7.No Power
1.Concrete 4.Wood 7.	 <p>TRIO Software A Division of Harris Computer Systems</p>	2.O-Built 5.Bsmt 8.LongTerm
2.C Block 5.Slab 8.		3.Damage 6.Common 9.None
3.Br/Stone 6.Piers 9.		Econ. % Good 100%
Basement 4 Full Basement		Economic Code None
1.1/4 Bmt 4.Full Bmt 7.		0.None 3.No Power 7.
2.1/2 Bmt 5.None 8.		1.Location 4.Generate 8.
3.3/4 Bmt 6. 9.None		2.Encroach 9.None 9.
Bsmt Gar # Cars 0		Entrance Code 5 Estimated
Wet Basement 3 Wet Basement		1.Interior 4.Vacant 7.
1.Dry 4. 7.		2.Refusal 5.Estimate 8.
2.Damp 5. 8.	3.Informed 6.Reviewed 9.	
3.Wet 6. 9.	Information Code 5 Estimate	
	1.Owner 4.Agent 7.	
	2.Relative 5.Estimate 8.	
	3.Tenant 6.Other 9.	

Date Inspected 10/02/2018

Additions, Outbuildings & Improvements

Type	Year	Units	Grade	Cond	Phys.	Funct.	Sound Value
22 Encl Frame Porch	1970	80	2 110	4	0 %	100 %	
1 One Story Frame	1970	339	2 110	4	0 %	100 %	
68 Wood Deck	2000	32	3 100	4	0 %	100 %	
82 1.5 S-Gar	1965	528	2 100	2	0 %	75 %	
					%	%	
					%	%	
					%	%	
					%	%	
					%	%	
					%	%	
					%	%	



BROWN, KEITH R
BROWN, SUE H
PO BOX 314
WASHBURN ME 04786

B6055P13

Previous Owner
BROWN, ROBERT K
BROWN, KEITH R
PO BOX 213
WASHBURN ME 04786
Sale Date: 8/24/2020

Inspection Witnessed By:

X	Date	Date Insp.
No./Date	Description	Date Insp.

Notes:

Washburn

Property Data			Assessment Record																																																																																																																																																																																																												
Neighborhood 1 Neighborhood One			Year	Land	Buildings	Exempt	Total																																																																																																																																																																																																								
Tree Growth Year 0			2012	2,300	0	0	2,300																																																																																																																																																																																																								
1ST MORTGAGE 0			2013	2,900	0	0	2,900																																																																																																																																																																																																								
2ND MORTGAGE 0			2015	2,900	0	0	2,900																																																																																																																																																																																																								
Zone/Land Use 1 Residential			2018	2,900	0	0	2,900																																																																																																																																																																																																								
Secondary Zone			2019	3,400	0	0	3,400																																																																																																																																																																																																								
Topography 1 Level			2020	3,400	0	0	3,400																																																																																																																																																																																																								
1.Level 4.Below St 7.LevelBog			2021	3,400	0	0	3,400																																																																																																																																																																																																								
2.Rolling 5.Low 8.			2022	3,400	0	0	3,400																																																																																																																																																																																																								
3.Above St 6.Swampy 9.			2023	4,100	0	0	4,100																																																																																																																																																																																																								
Utilities			2024	4,100	0	0	4,100																																																																																																																																																																																																								
1.Public 4.Dr Well 7.Cesspool																																																																																																																																																																																																															
2.Water 5.Dug Well 8.																																																																																																																																																																																																															
3.Sewer 6.Septic 9.None																																																																																																																																																																																																															
Street 1 Paved																																																																																																																																																																																																															
1.Paved 4.Proposed 7.																																																																																																																																																																																																															
2.Semi Imp 5.R/O/W 8.																																																																																																																																																																																																															
3.Gravel 6. 9.None																																																																																																																																																																																																															
TG PLAN YEAR 0			<table border="1"> <thead> <tr> <th rowspan="2">Front Foot</th> <th rowspan="2">Type</th> <th colspan="2">Effective</th> <th colspan="2">Influence</th> <th rowspan="2">Influence Codes</th> </tr> <tr> <th>Frontage</th> <th>Depth</th> <th>Factor</th> <th>Code</th> </tr> </thead> <tbody> <tr> <td>11.Regular Lot</td> <td> </td> <td> </td> <td> </td> <td> </td> <td> </td> <td>1.Unimproved</td> </tr> <tr> <td>12.Delta Triangle</td> <td> </td> <td> </td> <td> </td> <td> </td> <td> </td> <td>2.Excess Frtg</td> </tr> <tr> <td>13.Nabla Triangle</td> <td> </td> <td> </td> <td> </td> <td> </td> <td> </td> <td>3.Topography</td> </tr> <tr> <td>14.Rear Land</td> <td> </td> <td> </td> <td> </td> <td> </td> <td> </td> <td>4.Size/Shape</td> </tr> <tr> <td>15.Class I Road</td> <td> </td> <td> </td> <td> </td> <td> </td> <td> </td> <td>5.Access</td> </tr> <tr> <td> </td> <td> </td> <td> </td> <td> </td> <td> </td> <td> </td> <td>6.Restriction</td> </tr> <tr> <td> </td> <td> </td> <td> </td> <td> </td> <td> </td> <td> </td> <td>7.Open Space</td> </tr> <tr> <td> </td> <td> </td> <td> </td> <td> </td> <td> </td> <td> </td> <td>8.View/Environ</td> </tr> <tr> <td> </td> <td> </td> <td> </td> <td> </td> <td> </td> <td> </td> <td>9.Fract Share</td> </tr> <tr> <td> </td> <td> </td> <td> </td> <td> </td> <td> </td> <td> </td> <td>Acres</td> </tr> <tr> <td> </td> <td> </td> <td> </td> <td> </td> <td> </td> <td> </td> <td>30.Utility R O W</td> </tr> <tr> <td> </td> <td> </td> <td> </td> <td> </td> <td> </td> <td> </td> <td>31.Tillable</td> </tr> <tr> <td> </td> <td> </td> <td> </td> <td> </td> <td> </td> <td> </td> <td>32.Pasture</td> </tr> <tr> <td> </td> <td> </td> <td> </td> <td> </td> <td> </td> <td> </td> <td>33.Orchard</td> </tr> <tr> <td> </td> <td> </td> <td> </td> <td> </td> <td> </td> <td> </td> <td>34.Softwood F&O</td> </tr> <tr> <td> </td> <td> </td> <td> </td> <td> </td> <td> </td> <td> </td> <td>35.Mixed Wood F&O</td> </tr> <tr> <td> </td> <td> </td> <td> </td> <td> </td> <td> </td> <td> </td> <td>36.Hardwood F&O</td> </tr> <tr> <td> </td> <td> </td> <td> </td> <td> </td> <td> </td> <td> </td> <td>37.Softwood TG</td> </tr> <tr> <td> </td> <td> </td> <td> </td> <td> </td> <td> </td> <td> </td> <td>38.Mixed Wood TG</td> </tr> <tr> <td> </td> <td> </td> <td> </td> <td> </td> <td> </td> <td> </td> <td>39.Hardwood TG</td> </tr> <tr> <td> </td> <td> </td> <td> </td> <td> </td> <td> </td> <td> </td> <td>40.Wasteland</td> </tr> <tr> <td> </td> <td> </td> <td> </td> <td> </td> <td> </td> <td> </td> <td>41.Open Space</td> </tr> <tr> <td> </td> <td> </td> <td> </td> <td> </td> <td> </td> <td> </td> <td>42.Mobile Home Si</td> </tr> <tr> <td> </td> <td> </td> <td> </td> <td> </td> <td> </td> <td> </td> <td>43.Condo Site</td> </tr> <tr> <td> </td> <td> </td> <td> </td> <td> </td> <td> </td> <td> </td> <td>44.Lot Improvemen</td> </tr> <tr> <td> </td> <td> </td> <td> </td> <td> </td> <td> </td> <td> </td> <td>45.Subdivision Lo</td> </tr> <tr> <td> </td> <td> </td> <td> </td> <td> </td> <td> </td> <td> </td> <td>46.Heavy Ind Sit</td> </tr> </tbody> </table>					Front Foot	Type	Effective		Influence		Influence Codes	Frontage	Depth	Factor	Code	11.Regular Lot						1.Unimproved	12.Delta Triangle						2.Excess Frtg	13.Nabla Triangle						3.Topography	14.Rear Land						4.Size/Shape	15.Class I Road						5.Access							6.Restriction							7.Open Space							8.View/Environ							9.Fract Share							Acres							30.Utility R O W							31.Tillable							32.Pasture							33.Orchard							34.Softwood F&O							35.Mixed Wood F&O							36.Hardwood F&O							37.Softwood TG							38.Mixed Wood TG							39.Hardwood TG							40.Wasteland							41.Open Space							42.Mobile Home Si							43.Condo Site							44.Lot Improvemen							45.Subdivision Lo							46.Heavy Ind Sit
Front Foot	Type	Effective								Influence		Influence Codes																																																																																																																																																																																																			
		Frontage	Depth	Factor	Code																																																																																																																																																																																																										
11.Regular Lot						1.Unimproved																																																																																																																																																																																																									
12.Delta Triangle						2.Excess Frtg																																																																																																																																																																																																									
13.Nabla Triangle						3.Topography																																																																																																																																																																																																									
14.Rear Land						4.Size/Shape																																																																																																																																																																																																									
15.Class I Road						5.Access																																																																																																																																																																																																									
						6.Restriction																																																																																																																																																																																																									
						7.Open Space																																																																																																																																																																																																									
						8.View/Environ																																																																																																																																																																																																									
						9.Fract Share																																																																																																																																																																																																									
						Acres																																																																																																																																																																																																									
						30.Utility R O W																																																																																																																																																																																																									
						31.Tillable																																																																																																																																																																																																									
						32.Pasture																																																																																																																																																																																																									
						33.Orchard																																																																																																																																																																																																									
						34.Softwood F&O																																																																																																																																																																																																									
						35.Mixed Wood F&O																																																																																																																																																																																																									
						36.Hardwood F&O																																																																																																																																																																																																									
						37.Softwood TG																																																																																																																																																																																																									
						38.Mixed Wood TG																																																																																																																																																																																																									
						39.Hardwood TG																																																																																																																																																																																																									
						40.Wasteland																																																																																																																																																																																																									
						41.Open Space																																																																																																																																																																																																									
						42.Mobile Home Si																																																																																																																																																																																																									
						43.Condo Site																																																																																																																																																																																																									
						44.Lot Improvemen																																																																																																																																																																																																									
						45.Subdivision Lo																																																																																																																																																																																																									
						46.Heavy Ind Sit																																																																																																																																																																																																									
Tif District # 0			<table border="1"> <thead> <tr> <th>Front Foot</th> <th>Type</th> <th colspan="2">Effective</th> <th colspan="2">Influence</th> <th rowspan="2">Influence Codes</th> </tr> <tr> <th> </th> <th> </th> <th>Frontage</th> <th>Depth</th> <th>Factor</th> <th>Code</th> </tr> </thead> <tbody> <tr> <td>22</td> <td> </td> <td> </td> <td>0.14</td> <td>100</td> <td>%</td> <td>0</td> </tr> </tbody> </table>					Front Foot	Type	Effective		Influence		Influence Codes			Frontage	Depth	Factor	Code	22			0.14	100	%	0																																																																																																																																																																																				
Front Foot	Type	Effective		Influence		Influence Codes																																																																																																																																																																																																									
		Frontage	Depth	Factor	Code																																																																																																																																																																																																										
22			0.14	100	%	0																																																																																																																																																																																																									
<table border="1"> <thead> <tr> <th colspan="3">Sale Data</th> </tr> <tr> <th>Sale Date</th> <th colspan="2">8/24/2020</th> </tr> <tr> <th>Price</th> <th colspan="2"> </th> </tr> <tr> <th>Sale Type</th> <th colspan="2">1 Land Only</th> </tr> <tr> <td>1.Land 4.Mobile 7.C/I L&B</td> <td> </td> <td> </td> </tr> <tr> <td>2.L & B 5.Other 8.</td> <td> </td> <td> </td> </tr> <tr> <td>3.Building 6.C/I Land 9.</td> <td> </td> <td> </td> </tr> <tr> <th>Financing</th> <th colspan="2">9 Unknown</th> </tr> <tr> <td>1.Convent 4.Seller 7.</td> <td> </td> <td> </td> </tr> <tr> <td>2.FHA/VA 5.Private 8.</td> <td> </td> <td> </td> </tr> <tr> <td>3.Assumed 6.Cash 9.Unknown</td> <td> </td> <td> </td> </tr> <tr> <th>Validity</th> <th colspan="2">2 Related Parties</th> </tr> <tr> <td>1.Valid 4.Split 7.Renovate</td> <td> </td> <td> </td> </tr> <tr> <td>2.Related 5.Partial 8.Other</td> <td> </td> <td> </td> </tr> <tr> <td>3.Distress 6.Exempt 9.</td> <td> </td> <td> </td> </tr> <tr> <th>Verified</th> <th colspan="2">5 Public Record</th> </tr> <tr> <td>1.Buyer 4.Agent 7.Family</td> <td> </td> <td> </td> </tr> <tr> <td>2.Seller 5.Pub Rec 8.Other</td> <td> </td> <td> </td> </tr> <tr> <td>3.Lender 6.MLS 9.</td> <td> </td> <td> </td> </tr> </thead> </table>			Sale Data			Sale Date	8/24/2020		Price			Sale Type	1 Land Only		1.Land 4.Mobile 7.C/I L&B			2.L & B 5.Other 8.			3.Building 6.C/I Land 9.			Financing	9 Unknown		1.Convent 4.Seller 7.			2.FHA/VA 5.Private 8.			3.Assumed 6.Cash 9.Unknown			Validity	2 Related Parties		1.Valid 4.Split 7.Renovate			2.Related 5.Partial 8.Other			3.Distress 6.Exempt 9.			Verified	5 Public Record		1.Buyer 4.Agent 7.Family			2.Seller 5.Pub Rec 8.Other			3.Lender 6.MLS 9.			<table border="1"> <thead> <tr> <th>Front Foot</th> <th>Type</th> <th colspan="2">Effective</th> <th colspan="2">Influence</th> <th rowspan="2">Influence Codes</th> </tr> <tr> <th> </th> <th> </th> <th>Frontage</th> <th>Depth</th> <th>Factor</th> <th>Code</th> </tr> </thead> <tbody> <tr> <td>16.Class II Road</td> <td> </td> <td> </td> <td> </td> <td> </td> <td> </td> <td> </td> </tr> <tr> <td>17.Municipal Rese</td> <td> </td> <td> </td> <td> </td> <td> </td> <td> </td> <td> </td> </tr> <tr> <td>18.Munic Sep Lago</td> <td> </td> <td> </td> <td> </td> <td> </td> <td> </td> <td> </td> </tr> <tr> <td>19.Gravel Pit</td> <td> </td> <td> </td> <td> </td> <td> </td> <td> </td> <td> </td> </tr> <tr> <td>20.Industrial Bas</td> <td> </td> <td> </td> <td> </td> <td> </td> <td> </td> <td> </td> </tr> <tr> <th>Fract. Acre</th> <th colspan="2">Acres/Sites</th> <td> </td> <td> </td> <td> </td> <td> </td> </tr> <tr> <td>21.Developed Pave</td> <td> </td> <td> </td> <td> </td> <td> </td> <td> </td> <td> </td> </tr> <tr> <td>22.Undev Paved (F</td> <td> </td> <td> </td> <td> </td> <td> </td> <td> </td> <td> </td> </tr> <tr> <td>23.Developed Grav</td> <td> </td> <td> </td> <td> </td> <td> </td> <td> </td> <td> </td> </tr> <tr> <th>Acres</th> <td> </td> <td> </td> <td> </td> <td> </td> <td> </td> <td> </td> </tr> <tr> <td>24.Undev Gravel (</td> <td> </td> <td> </td> <td> </td> <td> </td> <td> </td> <td> </td> </tr> <tr> <td>25.Comm Base Pave</td> <td> </td> <td> </td> <td> </td> <td> </td> <td> </td> <td> </td> </tr> <tr> <td>26.Comm Base Grav</td> <td> </td> <td> </td> <td> </td> <td> </td> <td> </td> <td> </td> </tr> <tr> <td>27.Backlot</td> <td> </td> <td> </td> <td> </td> <td> </td> <td> </td> <td> </td> </tr> <tr> <td>28.Rear Land</td> <td> </td> <td> </td> <td> </td> <td> </td> <td> </td> <td> </td> </tr> <tr> <td>29.Pavement</td> <td> </td> <td> </td> <td> </td> <td> </td> <td> </td> <td> </td> </tr> <tr> <td colspan="2">Total Acreage</td> <td colspan="2">0.14</td> <td colspan="3"> </td> </tr> </tbody> </table>					Front Foot	Type	Effective		Influence		Influence Codes			Frontage	Depth	Factor	Code	16.Class II Road							17.Municipal Rese							18.Munic Sep Lago							19.Gravel Pit							20.Industrial Bas							Fract. Acre	Acres/Sites						21.Developed Pave							22.Undev Paved (F							23.Developed Grav							Acres							24.Undev Gravel (25.Comm Base Pave							26.Comm Base Grav							27.Backlot							28.Rear Land							29.Pavement							Total Acreage		0.14															
Sale Data																																																																																																																																																																																																															
Sale Date	8/24/2020																																																																																																																																																																																																														
Price																																																																																																																																																																																																															
Sale Type	1 Land Only																																																																																																																																																																																																														
1.Land 4.Mobile 7.C/I L&B																																																																																																																																																																																																															
2.L & B 5.Other 8.																																																																																																																																																																																																															
3.Building 6.C/I Land 9.																																																																																																																																																																																																															
Financing	9 Unknown																																																																																																																																																																																																														
1.Convent 4.Seller 7.																																																																																																																																																																																																															
2.FHA/VA 5.Private 8.																																																																																																																																																																																																															
3.Assumed 6.Cash 9.Unknown																																																																																																																																																																																																															
Validity	2 Related Parties																																																																																																																																																																																																														
1.Valid 4.Split 7.Renovate																																																																																																																																																																																																															
2.Related 5.Partial 8.Other																																																																																																																																																																																																															
3.Distress 6.Exempt 9.																																																																																																																																																																																																															
Verified	5 Public Record																																																																																																																																																																																																														
1.Buyer 4.Agent 7.Family																																																																																																																																																																																																															
2.Seller 5.Pub Rec 8.Other																																																																																																																																																																																																															
3.Lender 6.MLS 9.																																																																																																																																																																																																															
Front Foot	Type	Effective		Influence		Influence Codes																																																																																																																																																																																																									
		Frontage	Depth	Factor	Code																																																																																																																																																																																																										
16.Class II Road																																																																																																																																																																																																															
17.Municipal Rese																																																																																																																																																																																																															
18.Munic Sep Lago																																																																																																																																																																																																															
19.Gravel Pit																																																																																																																																																																																																															
20.Industrial Bas																																																																																																																																																																																																															
Fract. Acre	Acres/Sites																																																																																																																																																																																																														
21.Developed Pave																																																																																																																																																																																																															
22.Undev Paved (F																																																																																																																																																																																																															
23.Developed Grav																																																																																																																																																																																																															
Acres																																																																																																																																																																																																															
24.Undev Gravel (
25.Comm Base Pave																																																																																																																																																																																																															
26.Comm Base Grav																																																																																																																																																																																																															
27.Backlot																																																																																																																																																																																																															
28.Rear Land																																																																																																																																																																																																															
29.Pavement																																																																																																																																																																																																															
Total Acreage		0.14																																																																																																																																																																																																													


Washburn

Map Lot 010-052A

Account 64

Location 70 Story Street

Card 1 Of 1 9/04/2024

Building Style 0	SF Bsmt Living 0	Layout 0
1.Conv. 5.Garrison 9.Gambrel	Fin Bsmt Grade 0 0	1.Typical 4. 7.
2.Ranch 6.Salt Box 10.Other	OPEN 5 OPTIONAL 0	2.Inadeq 5. 8.
3.R Ranch 7.Contemp 11.Split	Heat Type 100% 0	3.Poor 6. 9.
4.Cape 8.Log 12.	1.HWBB 5.FWA 9.No Heat	Attic 0
Dwelling Units 0	2.HWCI 6.GravWA 10.	1.1/4 Fin 4.Full Fin 7.
Other Units 0	3.H Pump 7.Electric 11.	2.1/2 Fin 5.F/Stair 8.
Stories 0	4.Steam 8.F/Wall 12.	3.3/4 Fin 6. 9.None
1.1 4.1.5 7.	Cool Type 0% 9 None	Insulation 0
2.2 5.1.75 8.	1.Refrig 4.W&C Air 7.	1.Full 4.Minimal 7.
3.3 6.2.5 9.	2.Evapor 5. 8.	2.Heavy 5.Partial 8.
Exterior Walls 0	3.H Pump 6. 9.None	3.Capped 6. 9.None
1.Wood 5.Stucco 9.T-111	Kitchen Style 0	Unfinished % 0%
2.Vin/Al 6.Brick 10.Other	1.Modern 4.Obsolete 7.	Grade & Factor 0 0%
3.Compos. 7.Stone 11.	2.Typical 5. 8.	1.E Grade 4.B Grade 7.
4.Asbestos 8.Concrete 12.	3.Old Type 6. 9.None	2.D Grade 5.A Grade 8.SC Grade
Roof Surface 0	Bath(s) Style 0	3.C Grade 6.AA Grade 9.Same
1.Asphalt 4.Composit 7.	1.Modern 4.Obsolete 7.	SQFT (Footprint) 0
2.Slate 5.Wood 8.	2.Typical 5. 8.	Condition 0
3.Metal 6.Other 9.	3.Old Type 6. 9.None	1.Poor 4.Avg 7.V G
SF Masonry Trim 0	# Rooms 0	2.Fair 5.Avg+ 8.Exc
OPEN-3-CUSTOM 0	# Bedrooms 0	3.Avg- 6.Good 9.Same
OPEN-4-CUSTOM 0	# Full Baths 0	Phys. % Good 0%
Year Built 0	# Half Baths 0	Funct. % Good 100%
Year Remodeled 0	# Addn Fixtures 0	Functional Code 9 None
Foundation 0	# Fireplaces 0	1.Incomp 4.Delap 7.No Power
1.Concrete 4.Wood 7.		2.O-Built 5.Bsmt 8.LongTerm
2.C Block 5.Slab 8.		3.Damage 6.Common 9.None
3.Br/Stone 6.Piers 9.		Econ. % Good 100%
Basement 0		Economic Code None
1.1/4 Bmt 4.Full Bmt 7.		0.None 3.No Power 7.
2.1/2 Bmt 5.None 8.		1.Location 4.Generate 8.
3.3/4 Bmt 6. 9.None		2.Encroach 9.None 9.
Bsmt Gar # Cars 0		Entrance Code 0
Wet Basement 0		1.Interior 4.Vacant 7.
1.Dry 4. 7.		2.Refusal 5.Estimate 8.
2.Damp 5. 8.	3.Informed 6.Reviewed 9.	
3.Wet 6. 9.	Information Code 0	
	1.Owner 4.Agent 7.	
	2.Relative 5.Estimate 8.	
	3.Tenant 6.Other 9.	

Date Inspected

Additions, Outbuildings & Improvements

Type	Year	Units	Grade	Cond	Phys.	Funct.	Sound Value
					%	%	1.One Story Fram
					%	%	2.Two Story Fram
					%	%	3.Three Story Fr
					%	%	4.1 & 1/2 Story
					%	%	5.1 & 3/4 Story
					%	%	6.2 & 1/2 Story
					%	%	21.Open Frame Por
					%	%	22.Encl Frame Por
					%	%	23.Frame Garage
					%	%	24.Frame Shed
					%	%	25.Frame Bay Wind
					%	%	26.1SFr Overhang
					%	%	27.Unfin Basement
					%	%	28.Unfinished Att
					%	%	29.Finished Attic

BAKER, JACK ROWE
5 GREGG LANE
WASHBURN ME 04786

B6497P68

Previous Owner
PELLETIER, FREDERICK NEIL
P.O. BOX 438

WASHBURN ME 04786
Sale Date: 1/11/2019

Previous Owner
Pelletier, Dennis C.
Spinney, Frank C.
13 Royal Avenue, Suite B
Freeport ME 04032
Sale Date: 8/29/2014

Previous Owner
Bragg, Lucky
Bragg, Tammy
36 Story Street
Washburn ME 04786
Sale Date: 12/01/2006

Inspection Witnessed By:

X	Date	Date Insp.
No./Date	Description	Date Insp.

Notes:
* Redemption center gone and buildings stripped.
* Tore building down, others being used as sheds. Assessed at 50%. 4-7-2021 ED
*5-9-2019 Redemption center priced as 1 SF Barn. 1.5 SF/NB assessed at 50% functional at time of reval.

Washburn

Property Data			Assessment Record				
Neighborhood 1 Neighborhood One			Year	Land	Buildings	Exempt	Total
Tree Growth Year 0			2012	2,500	19,000	0	21,500
1ST MORTGAGE 0			2013	3,300	19,000	0	22,300
2ND MORTGAGE 0			2015	3,300	19,000	0	22,300
Zone/Land Use 1 Residential			2018	3,300	19,000	18,400	3,900
Secondary Zone			2019	7,700	24,300	0	32,000
Topography 1 Level			2020	7,700	24,300	0	32,000
1.Level 4.Below St 7.LevelBog			2021	7,700	13,900	0	21,600
2.Rolling 5.Low 8.			2022	7,700	14,600	0	22,300
3.Above St 6.Swampy 9.			2023	10,000	5,100	0	15,100
Utilities 2 Public Water 3 Public Sewer			2024	10,000	5,100	0	15,100
1.Public 4.Dr Well 7.Cesspool							
2.Water 5.Dug Well 8.							
3.Sewer 6.Septic 9.None							
Street 1 Paved							
1.Paved 4.Proposed 7.							
2.Semi Imp 5.R/O/W 8.							
3.Gravel 6. 9.None							
TG PLAN YEAR 0							
Tif District # 0							
Sale Data							
Sale Date 1/11/2019							
Price 21,000							
Sale Type 2 Land & Buildings							
1.Land 4.Mobile 7.C/I L&B							
2.L & B 5.Other 8.							
3.Building 6.C/I Land 9.							
Financing 1 Conventional							
1.Convent 4.Seller 7.							
2.FHA/VA 5.Private 8.							
3.Assumed 6.Cash 9.Unknown							
Validity 2 Related Parties							
1.Valid 4.Split 7.Renovate							
2.Related 5.Partial 8.Other							
3.Distress 6.Exempt 9.							
Verified 5 Public Record							
1.Buyer 4.Agent 7.Family							
2.Seller 5.Pub Rec 8.Other							
3.Lender 6.MLS 9.							
Land Data							
Front Foot		Type	Effective		Influence		Influence Codes
11.Regular Lot			Frontage	Depth	Factor	Code	1.Unimproved
12.Delta Triangle					%		2.Excess Frtg
13.Nabla Triangle					%		3.Topography
14.Rear Land					%		4.Size/Shape
15.Class I Road					%		5.Access
					%		6.Restriction
					%		7.Open Space
					%		8.View/Environ
					%		9.Fract Share
					%		Acres
					%		30.Utility R O W
					%		31.Tillable
					%		32.Pasture
					%		33.Orchard
					%		34.Softwood F&O
					%		35.Mixed Wood F&O
					%		36.Hardwood F&O
					%		37.Softwood TG
					%		38.Mixed Wood TG
					%		39.Hardwood TG
					%		40.Wasteland
					%		41.Open Space
					%		42.Mobile Home Si
					%		43.Condo Site
					%		44.Lot Improvemen
					%		45.Subdivision Lo
					%		46.Heavy Ind Sit
Square Foot		Square Feet	Acres/Sites				
16.Class II Road		29		500	75	%	0
17.Municipal Rese					%		
18.Munic Sep Lago					%		
19.Gravel Pit					%		
20.Industrial Bas					%		
Fract. Acre							
21.Developed Pave		21		0.17	100	%	0
22.Undev Paved (F					%		
23.Developed Grav					%		
Acres					%		
24.Undev Gravel (%		
25.Comm Base Pave					%		
26.Comm Base Grav					%		
27.Backlot					%		
28.Rear Land					%		
29.Pavement					%		
		Total Acreage		0.17			

Washburn

Map Lot 010-052B

Account 38

Location 102 HINES STREET

Card 1 Of 1 9/04/2024

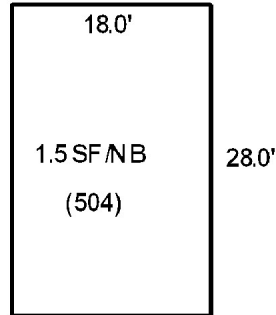
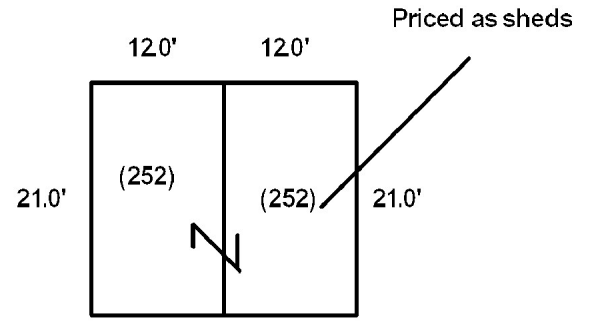
Building Style 0	SF Bsmt Living 0	Layout 0
1.Conv. 5.Garrison 9.Gambrel	Fin Bsmt Grade 0 0	1.Typical 4. 7.
2.Ranch 6.Salt Box 10.Other	OPEN 5 OPTIONAL 0	2.Inadeq 5. 8.
3.R Ranch 7.Contemp 11.Split	Heat Type 100% 0	3.Poor 6. 9.
4.Cape 8.Log 12.	1.HWBB 5.FWA 9.No Heat	Attic 0
Dwelling Units 0	2.HWCI 6.GravWA 10.	1.1/4 Fin 4.Full Fin 7.
Other Units 0	3.H Pump 7.Electric 11.	2.1/2 Fin 5.FI/Stair 8.
Stories 0	4.Steam 8.FI/Wall 12.	3.3/4 Fin 6. 9.None
1.1 4.1.5 7.	Cool Type 0% 9 None	Insulation 0
2.2 5.1.75 8.	1.Refrig 4.W&C Air 7.	1.Full 4.Minimal 7.
3.3 6.2.5 9.	2.Evapor 5. 8.	2.Heavy 5.Partial 8.
Exterior Walls 0	3.H Pump 6. 9.None	3.Capped 6. 9.None
1.Wood 5.Stucco 9.T-111	Kitchen Style 0	Unfinished % 0%
2.Vin/Al 6.Brick 10.Other	1.Modern 4.Obsolete 7.	Grade & Factor 0 0%
3.Compos. 7.Stone 11.	2.Typical 5. 8.	1.E Grade 4.B Grade 7.
4.Asbestos 8.Concrete 12.	3.Old Type 6. 9.None	2.D Grade 5.A Grade 8.SC Grade
Roof Surface 0	Bath(s) Style 0	3.C Grade 6.AA Grade 9.Same
1.Asphalt 4.Composit 7.	1.Modern 4.Obsolete 7.	SQFT (Footprint) 0
2.Slate 5.Wood 8.	2.Typical 5. 8.	Condition 0
3.Metal 6.Other 9.	3.Old Type 6. 9.None	1.Poor 4.Avg 7.V G
SF Masonry Trim 0	# Rooms 0	2.Fair 5.Avg+ 8.Exc
OPEN-3-CUSTOM 0	# Bedrooms 0	3.Avg- 6.Good 9.Same
OPEN-4-CUSTOM 0	# Full Baths 0	Phys. % Good 0%
Year Built 0	# Half Baths 0	Funct. % Good 100%
Year Remodeled 0	# Addn Fixtures 0	Functional Code 9 None
Foundation 0	# Fireplaces 0	1.Incomp 4.Delap 7.No Power
1.Concrete 4.Wood 7.		2.O-Built 5.Bsmt 8.LongTerm
2.C Block 5.Slab 8.		3.Damage 6.Common 9.None
3.Br/Stone 6.Piers 9.		Econ. % Good 100%
Basement 0		Economic Code None
1.1/4 Bmt 4.Full Bmt 7.		0.None 3.No Power 7.
2.1/2 Bmt 5.None 8.		1.Location 4.Generate 8.
3.3/4 Bmt 6. 9.None		2.Encroach 3.None 9.
Bsmt Gar # Cars 0		Entrance Code 5 Estimated
Wet Basement 0		1.Interior 4.Vacant 7.
1.Dry 4. 7.		2.Refusal 5.Estimate 8.
2.Damp 5. 8.		3.Informed 6.Reviewed 9.
3.Wet 6. 9.		Information Code 5 Estimate
		1.Owner 4.Agent 7.
		2.Relative 5.Estimate 8.
		3.Tenant 6.Other 9.

Date Inspected 10/02/2018

Additions, Outbuildings & Improvements

Type	Year	Units	Grade	Cond	Phys.	Funct.	Sound Value
4 1 & 1/2 Story Fr	1920	504	2 100	2	0 %	25 %	
24 Frame Shed	1950				%	%	1,000
					%	%	
					%	%	
					%	%	
					%	%	
					%	%	
					%	%	
					%	%	
					%	%	

- 1.One Story Fram
- 2.Two Story Fram
- 3.Three Story Fr
- 4.1 & 1/2 Story
- 5.1 & 3/4 Story
- 6.2 & 1/2 Story
- 21.Open Frame Por
- 22.Encl Frame Por
- 23.Frame Garage
- 24.Frame Shed
- 25.Frame Bay Wind
- 26.1SFr Overhang
- 27.Unfin Basement
- 28.Unfinished Att
- 29.Finished Attic



Map Lot 010-053

Account 777

Location 55 STORY STREET

Card 1 Of 1

9/04/2024

GUIMOND, MATTHEW R
55 STORY ST
WASHBURN ME 04786

B5314P73 B5314P75 B5314P77 B5486P307

Previous Owner
MYSHRALL, MICHAEL D.
MYSHRALL, CHRISTINE
811 GEORGIA AVENUE
ST. CLOUD FL 34769
Sale Date: 4/29/2014

Previous Owner
Myshrall, E/O Captola D.
c/o Malcolm W. Myshrall
P.O. Box 419
Washburn ME 04786
Sale Date: 6/04/2009

Inspection Witnessed By:

X

Date

No./Date	Description	Date Insp.

Notes:

*2-15-2019 -15% for size obs. on garage.

Washburn

Property Data		
Neighborhood 1 Neighborhood One		
Tree Growth Year	0	
1ST MORTGAGE	0	
2ND MORTGAGE	0	
Zone/Land Use 1 Residential		
Secondary Zone		
Topography 1 Level		
1.Level	4.Below St	7.LevelBog
2.Rolling	5.Low	8.
3.Above St	6.Swampy	9.
Utilities 4 Drilled Well 3 Public Sewer		
1.Public	4.Dr Well	7.Cesspool
2.Water	5.Dug Well	8.
3.Sewer	6.Septic	9.None
Street 1 Paved		
1.Paved	4.Proposed	7.
2.Semi Imp	5.R/O/W	8.
3.Gravel	6.	9.None
TG PLAN YEAR 0		
Tif District # 0		
Sale Data		
Sale Date 4/29/2014		
Price 38,000		
Sale Type 2 Land & Buildings		
1.Land	4.Mobile	7.C/I L&B
2.L & B	5.Other	8.
3.Building	6.C/I Land	9.
Financing 1 Conventional		
1.Convent	4.Seller	7.
2.FHA/VA	5.Private	8.
3.Assumed	6.Cash	9.Unknown
Validity 1 Arms Length Sale		
1.Valid	4.Split	7.Renovate
2.Related	5.Partial	8.Other
3.Distress	6.Exempt	9.
Verified 5 Public Record		
1.Buyer	4.Agent	7.Family
2.Seller	5.Pub Rec	8.Other
3.Lender	6.MLS	9.

Assessment Record						
Year	Land	Buildings	Exempt	Total		
2012	7,400	42,900	8,800	41,500		
2013	9,600	42,900	0	52,500		
2015	9,600	42,900	0	52,500		
2018	9,600	42,900	18,400	34,100		
2019	19,500	59,400	20,000	58,900		
2020	19,500	58,800	25,000	53,300		
2021	19,500	59,400	25,000	53,900		
2022	19,500	62,300	25,000	56,800		
2023	23,900	74,200	25,000	73,100		
2024	23,900	74,200	25,000	73,100		
Land Data						
Front Foot	Type	Effective		Influence		Influence Codes
		Frontage	Depth	Factor	Code	
11.Regular Lot				%		1.Unimproved
12.Delta Triangle				%		2.Excess Frtg
13.Nabla Triangle				%		3.Topography
14.Rear Land				%		4.Size/Shape
15.Class I Road				%		5.Access
				%		6.Restriction
				%		7.Open Space
				%		8.View/Environ
Square Foot		Square Feet				Acres
16.Class II Road	29	2,500	100	%	0	9.Fract Share
17.Municipal Rese				%		30.Utility R O W
18.Munic Sep Lago				%		31.Tillable
19.Gravel Pit				%		32.Pasture
20.Industrial Bas				%		33.Orchard
				%		34.Softwood F&O
Fract. Acre		Acreage/Sites				35.Mixed Wood F&O
21.Developed Pave	21	0.64	100	%	0	36.Hardwood F&O
22.Undev Paved (F				%		37.Softwood TG
23.Developed Grav				%		38.Mixed Wood TG
				%		39.Hardwood TG
				%		40.Wasteland
				%		41.Open Space
				%		42.Mobile Home Si
				%		43.Condo Site
				%		44.Lot Improvemem
				%		45.Subdivision Lo
				%		46.Heavy Ind Sit
Total Acreage				0.64		


Washburn

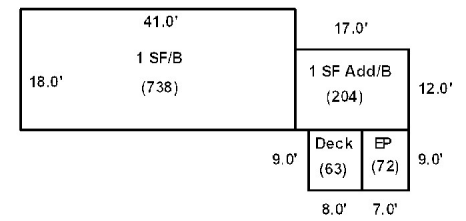
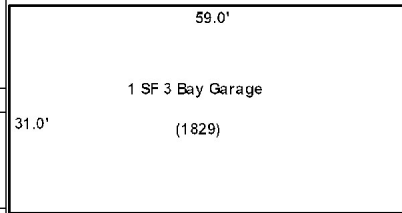
Map Lot 010-053

Account 777

Location 55 STORY STREET

Card 1 Of 1 9/04/2024

Building Style	2 Ranch			SF Bsmt Living	0			Layout	1 Typical		
1.Conv.	5.Garrison	9.Gambrel		Fin Bsmt Grade	0 0			1.Typical	4.	7.	
2.Ranch	6.Salt Box	10.Other		OPEN 5 OPTIONAL	0			2.Inadeq	5.	8.	
3.R Ranch	7.Contemp	11.Split		Heat Type	100% 1 Hot Water BB			3.Poor	6.	9.	
4.Cape	8.Log	12.		1.HWBB	5.FWA	9.No Heat	Attic	9 None			
Dwelling Units	1			2.HWCI	6.GravWA	10.	1.1/4 Fin	4.Full Fin	7.		
Other Units	0			3.H Pump	7.Electric	11.	2.1/2 Fin	5.FI/Stair	8.		
Stories	1 One Story			4.Steam	8.FI/Wall	12.	3.3/4 Fin	6.	9.None		
1.1	4.1.5	7.		Cool Type	0% 9 None			Insulation	1 Full		
2.2	5.1.75	8.		1.Refrig	4.W&C Air	7.	1.Full	4.Minimal	7.		
3.3	6.2.5	9.		2.Evapor	5.	8.	2.Heavy	5.Partial	8.		
Exterior Walls	2 Vinyl/Aluminum			3.H Pump	6.	9.None	3.Capped	6.	9.None		
1.Wood	5.Stucco	9.T-111		Kitchen Style	2 Typical			Unfinished %	0%		
2.Vin/Al	6.Brick	10.Other		1.Modern	4.Obsolete	7.	Grade & Factor	2 Fair 110%			
3.Compos.	7.Stone	11.		2.Typical	5.	8.	1.E Grade	4.B Grade	7.		
4.Asbestos	8.Concrete	12.		3.Old Type	6.	9.None	2.D Grade	5.A Grade	8.SC Grade		
Roof Surface	1 Asphalt Shingles			Bath(s) Style	2 Typical Bath(s)			3.C Grade	6.AA Grade	9.Same	
1.Asphalt	4.Composit	7.		1.Modern	4.Obsolete	7.	SQFT (Footprint)	738			
2.Slate	5.Wood	8.		2.Typical	5.	8.	Condition	5 Above Average			
3.Metal	6.Other	9.		3.Old Type	6.	9.None	1.Poor	4.Avg	7.V G		
SF Masonry Trim	0			# Rooms	6			2.Fair	5.Avg+	8.Exc	
OPEN-3-CUSTOM	0			# Bedrooms	3			3.Avg-	6.Good	9.Same	
OPEN-4-CUSTOM	0			# Full Baths	1			Phys. % Good	0%		
Year Built	1960			# Half Baths	0			Funct. % Good	100%		
Year Remodeled	0			# Addn Fixtures	0			Functional Code	9 None		
Foundation	1 Concrete			# Fireplaces	0			1.Incomp	4.Delap	7.No Power	
1.Concrete	4.Wood	7.									
2.C Block	5.Slab	8.									
3.Br/Stone	6.Piers	9.									
Basement	4 Full Basement										
1.1/4 Bmt	4.Full Bmt	7.									
2.1/2 Bmt	5.None	8.									
3.3/4 Bmt	6.	9.None									
Bsmt Gar # Cars	0										
Wet Basement	1 Dry Basement										
1.Dry	4.	7.									
2.Damp	5.	8.									
3.Wet	6.	9.									
								Econ. % Good	100%		
								Economic Code	None		
								0.None	3.No Power	7.	
								1.Location	4.Generate	8.	
								2.Encroach	9.None	9.	
								Entrance Code	5 Estimated		
								1.Interior	4.Vacant	7.	
								2.Refusal	5.Estimate	8.	
								3.Informed	6.Reviewed	9.	
								Information Code	5 Estimate		
								1.Owner	4.Agent	7.	
								2.Relative	5.Estimate	8.	
								3.Tenant	6.Other	9.	



Date Inspected 10/02/2018

Additions, Outbuildings & Improvements

Type	Year	Units	Grade	Cond	Phys.	Funct.	Sound Value
20 1 Story/Bsmt	1970	204	2 110	4	0 %	100 %	
22 Encl Frame Porch	1970	72	2 115	4	0 %	100 %	
68 Wood Deck	1990	63	3 100	3	0 %	100 %	
23 Frame Garage	1965	1829	3 100	4	0 %	65 %	
					%	%	
					%	%	
					%	%	
					%	%	
					%	%	
					%	%	
					%	%	
					%	%	



KAWALANSKY, JOSEPH
53 STORY STREET
WASHBURN ME 04786

B6072P232

Previous Owner
Rowe, Dennis N
7823 Bay Meadows Drive

Pensacola FL 32507
Sale Date: 9/28/2020

Previous Owner
Milovsky, Nick
53 Story Street

Washburn ME 04786
Sale Date: 1/06/2010

Previous Owner
Berglind (Estate of), Arthur
Palmers, Kim
522 Boston Hollow Road
Elizabeth PA
Sale Date: 6/16/2006

Inspection Witnessed By:

X	Date
No./Date	Description
	Date Insp.

Notes:
*2-15-2019 -10% for attached garage.

Washburn

Property Data			Assessment Record						
Neighborhood 1 Neighborhood One			Year	Land	Buildings	Exempt	Total		
Tree Growth Year 0			2012	3,400	9,100	0	12,500		
1ST MORTGAGE 0			2013	4,400	9,100	0	13,500		
2ND MORTGAGE 0			2015	4,400	9,100	0	13,500		
Zone/Land Use 1 Residential			2018	4,400	9,100	0	13,500		
Secondary Zone			2019	7,600	33,600	0	41,200		
Topography 1 Level			2020	7,600	30,300	0	37,900		
1.Level 4.Below St 7.LevelBog			2021	7,600	30,400	0	38,000		
2.Rolling 5.Low 8.			2022	7,600	31,900	25,000	14,500		
3.Above St 6.Swampy 9.			2023	10,100	37,800	25,000	22,900		
Utilities 2 Public Water 3 Public Sewer			2024	10,100	37,800	25,000	22,900		
1.Public 4.Dr Well 7.Cesspool									
2.Water 5.Dug Well 8.									
3.Sewer 6.Septic 9.None									
Street 1 Paved									
1.Paved 4.Proposed 7.									
2.Semi Imp 5.R/O/W 8.									
3.Gravel 6. 9.None									
TG PLAN YEAR 0									
Tif District # 0									
Sale Data			Land Data						
Sale Date 9/28/2020			Front Foot	Type	Effective		Influence		Influence Codes
Price 39,900					Frontage	Depth	Factor	Code	
Sale Type 2 Land & Buildings			11.Regular Lot					1.Unimproved	
1.Land 4.Mobile 7.C/I L&B			12.Delta Triangle			%		2.Excess Frtg	
2.L & B 5.Other 8.			13.Nabla Triangle			%		3.Topography	
3.Building 6.C/I Land 9.			14.Rear Land			%		4.Size/Shape	
Financing 9 Unknown			15.Class I Road			%		5.Access	
1.Convent 4.Seller 7.						%		6.Restriction	
2.FHA/VA 5.Private 8.						%		7.Open Space	
3.Assumed 6.Cash 9.Unknown						%		8.View/Environ	
Validity 1 Arms Length Sale						%		9.Fract Share	
1.Valid 4.Split 7.Renovate			Square Foot	Square Feet				Acres	
2.Related 5.Partial 8.Other			16.Class II Road			%		30.Utility R O W	
3.Distress 6.Exempt 9.			17.Municipal Rese			%		31.Tillable	
Verified 5 Public Record			18.Munic Sep Lago			%		32.Pasture	
1.Buyer 4.Agent 7.Family			19.Gravel Pit			%		33.Orchard	
2.Seller 5.Pub Rec 8.Other			20.Industrial Bas			%		34.Softwood F&O	
3.Lender 6.MLS 9.						%		35.Mixed Wood F&O	
			Fract. Acre	Acreege/Sites				36.Hardwood F&O	
			21.Developed Pave	21	0.21	100	%	0	37.Softwood TG
			22.Undev Paved (F				%		38.Mixed Wood TG
			23.Developed Grav				%		39.Hardwood TG
			Acres				%		40.Wasteland
			24.Undev Gravel (%		41.Open Space
			25.Comm Base Pave				%		42.Mobile Home Si
			26.Comm Base Grav				%		43.Condo Site
			27.Backlot				%		44.Lot Improvemen
			28.Rear Land				%		45.Subdivision Lo
			29.Pavement				%		46.Heavy Ind Sit
			Total Acreage		0.21				

Washburn

Map Lot 010-054


Account 163

Location 53 Story Street

Card 1

Of 1

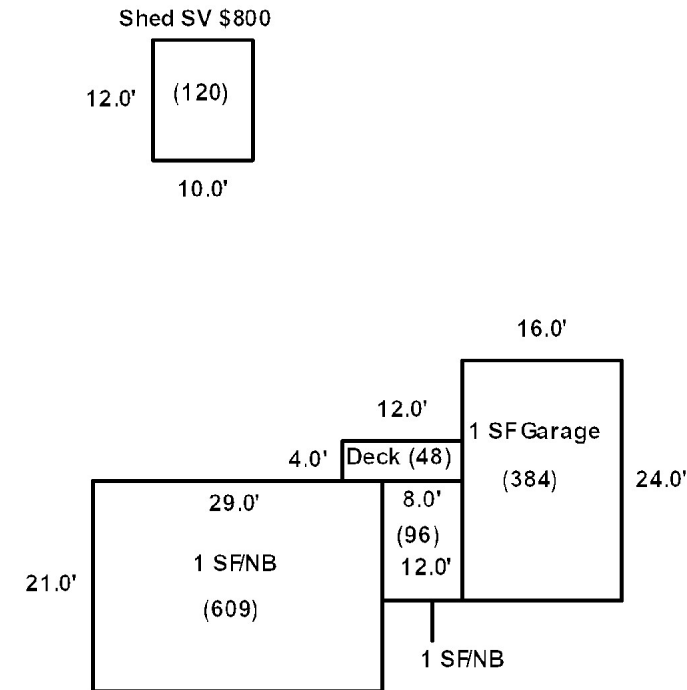
9/04/2024

Building Style 1 Conventional	SF Bsmt Living 0	Layout 1 Typical
1.Conv. 5.Garrison 9.Gambrel	Fin Bsmt Grade 0 0	1.Typical 4. 7.
2.Ranch 6.Salt Box 10.Other	OPEN 5 OPTIONAL 0	2.Inadeq 5. 8.
3.R Ranch 7.Contemp 11.Split	Heat Type 100% 8 Floor/Wall Unit	3.Pool 6. 9.
4.Cape 8.Log 12.	1.HWBB 5.FWA 9.No Heat	Attic 9 None
Dwelling Units 1	2.HWCI 6.GravWA 10.	1.1/4 Fin 4.Full Fin 7.
Other Units 0	3.H Pump 7.Electric 11.	2.1/2 Fin 5.FI/Stair 8.
Stories 1 One Story	4.Steam 8.FI/Wall 12.	3.3/4 Fin 6. 9.None
1.1 4.1.5 7.	Cool Type 0% 9 None	Insulation 1 Full
2.2 5.1.75 8.	1.Refrig 4.W&C Air 7.	1.Full 4.Minimal 7.
3.3 6.2.5 9.	2.Evapor 5. 8.	2.Heavy 5.Partial 8.
Exterior Walls 2 Vinyl/Aluminum	3.H Pump 6. 9.None	3.Capped 6. 9.None
1.Wood 5.Stucco 9.T-111	Kitchen Style 2 Typical	Unfinished % 0%
2.Vin/Al 6.Brick 10.Other	1.Modern 4.Obsolete 7.	Grade & Factor 2 Fair 105%
3.Compos. 7.Stone 11.	2.Typical 5. 8.	1.E Grade 4.B Grade 7.
4.Asbestos 8.Concrete 12.	3.Old Type 6. 9.None	2.D Grade 5.A Grade 8.SC Grade
Roof Surface 3 Sheet Metal	Bath(s) Style 2 Typical Bath(s)	3.C Grade 6.AA Grade 9.Same
1.Asphalt 4.Composit 7.	1.Modern 4.Obsolete 7.	SQFT (Footprint) 609
2.Slate 5.Wood 8.	2.Typical 5. 8.	Condition 5 Above Average
3.Metal 6.Other 9.	3.Old Type 6. 9.None	1.Poor 4.Avg 7.V G
SF Masonry Trim 0	# Rooms 5	2.Fair 5.Avg+ 8.Exc
OPEN-3-CUSTOM 0	# Bedrooms 2	3.Avg- 6.Good 9.Same
OPEN-4-CUSTOM 0	# Full Baths 1	Phys. % Good 0%
Year Built 1930	# Half Baths 0	Funct. % Good 100%
Year Remodeled 0	# Addn Fixtures 0	Functional Code 9 None
Foundation 1 Concrete	# Fireplaces 0	1.Incomp 4.Delap 7.No Power
1.Concrete 4.Wood 7.	 <p>TRIO Software A Division of Harris Computer Systems</p>	2.O-Built 5.Bsmt 8.LongTerm
2.C Block 5.Slab 8.		3.Damage 6.Common 9.None
3.Br/Stone 6.Piers 9.		Econ. % Good 100%
Basement 9 No Basement		Economic Code None
1.1/4 Bmt 4.Full Bmt 7.		0.None 3.No Power 7.
2.1/2 Bmt 5.None 8.		1.Location 4.Generate 8.
3.3/4 Bmt 6. 9.None		2.Encroach 9.None 9.
Bsmt Gar # Cars 0		Entrance Code 5 Estimated
Wet Basement 9 No Basement		1.Interior 4.Vacant 7.
1.Dry 4. 7.		2.Refusal 5.Estimate 8.
2.Damp 5. 8.	3.Informed 6.Reviewed 9.	
3.Wet 6. 9.	Information Code 5 Estimate	
	1.Owner 4.Agent 7.	
	2.Relative 5.Estimate 8.	
	3.Tenant 6.Other 9.	

Date Inspected 10/02/2018

Additions, Outbuildings & Improvements

Type	Year	Units	Grade	Cond	Phys.	Funct.	Sound Value
1 One Story Frame	1930	96	2 100	5	0 %	100 %	
68 Wood Deck	1990	48	3 95	4	0 %	100 %	
23 Frame Garage	1950	384	3 90	4	0 %	90 %	
24 Frame Shed	0				%	%	800
					%	%	
					%	%	
					%	%	
					%	%	
					%	%	
					%	%	
					%	%	



Tarbox, Donald N
 Tarbox, Barbara A
 P.O. Box 530
 Washburn ME 0486

B1214P114

Inspection Witnessed By:

X	Date	Date Insp.
No./Date	Description	Date Insp.

Notes:
 *2-15-2019 -20% for attached garage.

Washburn

Property Data			Assessment Record					
Neighborhood	1 Neighborhood One		Year	Land	Buildings	Exempt	Total	
Tree Growth Year	0		2012	3,700	51,000	8,800	45,900	
1ST MORTGAGE	0		2013	4,900	51,000	8,800	47,100	
2ND MORTGAGE	0		2015	4,900	51,000	9,000	46,900	
Zone/Land Use	1 Residential		2018	4,900	51,000	18,400	37,500	
Secondary Zone			2019	10,400	53,100	20,000	43,500	
Topography	1 Level		2020	10,400	53,000	25,000	38,400	
1.Level	4.Below St	7.LevelBog	2021	10,400	53,100	25,000	38,500	
2.Rolling	5.Low	8.	2022	10,400	55,700	25,000	41,100	
3.Above St	6.Swampy	9.	2023	13,100	66,200	25,000	54,300	
Utilities	2 Public Water 3 Public Sewer		2024	13,100	66,200	25,000	54,300	
1.Public	4.Dr Well	7.Cesspool						
2.Water	5.Dug Well	8.						
3.Sewer	6.Septic	9.None						
Street	1 Paved							
1.Paved	4.Proposed	7.						
2.Semi Imp	5.R/O/W	8.						
3.Gravel	6.	9.None						
TG PLAN YEAR	0		Land Data					
Tif District #	0		Front Foot	Type	Effective		Influence	
Sale Data			11.Regular Lot		Frontage	Depth	Factor	Code
Sale Date	12/05/1975		12.Delta Triangle				%	
Price			13.Nabla Triangle				%	
Sale Type	2 Land & Buildings		14.Rear Land				%	
1.Land	4.Mobile	7.C/I L&B	15.Class I Road				%	
2.L & B	5.Other	8.	Square Foot		Square Feet			
3.Building	6.C/I Land	9.	16.Class II Road	29	1,000	100	%	0
Financing	1 Conventional		17.Municipal Rese				%	
1.Convent	4.Seller	7.	18.Munic Sep Lago				%	
2.FHA/VA	5.Private	8.	19.Gravel Pit				%	
3.Assumed	6.Cash	9.Unknown	20.Industrial Bas				%	
Validity	1 Arms Length Sale		Fract. Acre		Acres/Sites			
1.Valid	4.Split	7.Renovate	21.Developed Pave	21	0.23	100	%	0
2.Related	5.Partial	8.Other	22.Undev Paved (F				%	
3.Distress	6.Exempt	9.	23.Developed Grav				%	
Verified	5 Public Record		Acres				%	
1.Buyer	4.Agent	7.Family	24.Undev Gravel (%	
2.Seller	5.Pub Rec	8.Other	25.Comm Base Pave				%	
3.Lender	6.MLS	9.	26.Comm Base Grav				%	
			27.Backlot				%	
			28.Rear Land				%	
			29.Pavement				%	
				Total Acreage		0.23		
				1.Unimproved 2.Excess Frtg 3.Topography 4.Size/Shape 5.Access 6.Restriction 7.Open Space 8.View/Environ 9.Fract Share Acres 30.Utility R O W 31.Tillable 32.Pasture 33.Orchard 34.Softwood F&O 35.Mixed Wood F&O 36.Hardwood F&O 37.Softwood TG 38.Mixed Wood TG 39.Hardwood TG 40.Wasteland 41.Open Space 42.Mobile Home Si 43.Condo Site 44.Lot Improvemen 45.Subdivision Lo 46.Heavy Ind Sit				

Washburn

Map Lot 010-055

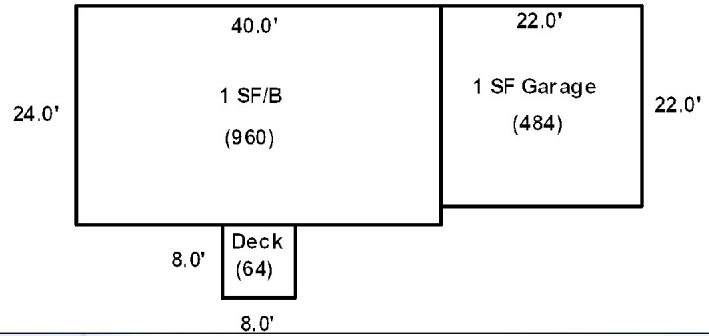
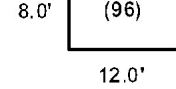
Account 883

Location 51 Story Street

Card 1 Of 1 9/04/2024

Building Style 2 Ranch	SF Bsmt Living 0	Layout 1 Typical
1.Conv. 5.Garrison 9.Gambrel	Fin Bsmt Grade 0 0	1.Typical 4. 7.
2.Ranch 6.Salt Box 10.Other	OPEN 5 OPTIONAL 0	2.Inadeq 5. 8.
3.R Ranch 7.Contemp 11.Split	Heat Type 100% 1 Hot Water BB	3.Pool 6. 9.
4.Cape 8.Log 12.	1.HWBB 5.FWA 9.No Heat	Attic 9 None
Dwelling Units 1	2.HWCI 6.GravWA 10.	1.1/4 Fin 4.Full Fin 7.
Other Units 0	3.H Pump 7.Electric 11.	2.1/2 Fin 5.F/ stair 8.
Stories 1 One Story	4.Steam 8.F/Wall 12.	3.3/4 Fin 6. 9.None
1.1 4.1.5 7.	Cool Type 100% 3 Heat Pump	Insulation 1 Full
2.2 5.1.75 8.	1.Refrig 4.W&C Air 7.	1.Full 4.Minimal 7.
3.3 6.2.5 9.	2.Evapor 5. 8.	2.Heavy 5.Partial 8.
Exterior Walls 2 Vinyl/Aluminum	3.H Pump 6. 9.None	3.Capped 6. 9.None
1.Wood 5.Stucco 9.T-111	Kitchen Style 2 Typical	Unfinished % 0%
2.Vin/Al 6.Brick 10.Other	1.Modern 4.Obsolete 7.	Grade & Factor 3 Average 100%
3.Compos. 7.Stone 11.	2.Typical 5. 8.	1.E Grade 4.B Grade 7.
4.Asbestos 8.Concrete 12.	3.Old Type 6. 9.None	2.D Grade 5.A Grade 8.SC Grade
Roof Surface 1 Asphalt Shingles	Bath(s) Style 2 Typical Bath(s)	3.C Grade 6.AA Grade 9.Same
1.Asphalt 4.Composit 7.	1.Modern 4.Obsolete 7.	SQFT (Footprint) 960
2.Slate 5.Wood 8.	2.Typical 5. 8.	Condition 5 Above Average
3.Metal 6.Other 9.	3.Old Type 6. 9.None	1.Poor 4.Avg 7.V G
SF Masonry Trim 0	# Rooms 5	2.Fair 5.Avg+ 8.Exc
OPEN-3-CUSTOM 0	# Bedrooms 3	3.Avg- 6.Good 9.Same
OPEN-4-CUSTOM 0	# Full Baths 1	Phys. % Good 0%
Year Built 1975	# Half Baths 0	Funct. % Good 100%
Year Remodeled 0	# Addn Fixtures 0	Functional Code 9 None
Foundation 1 Concrete	# Fireplaces 0	1.Incomp 4.Delap 7.No Power
1.Concrete 4.Wood 7.		2.O-Built 5.Bsmt 8.LongTerm
2.C Block 5.Slab 8.		3.Damage 6.Common 9.None
3.Br/Stone 6.Piers 9.		Econ. % Good 100%
Basement 4 Full Basement		Economic Code None
1.1/4 Bmt 4.Full Bmt 7.		0.None 3.No Power 7.
2.1/2 Bmt 5.None 8.		1.Location 4.Generate 8.
3.3/4 Bmt 6. 9.None		2.Encroach 9.None 9.
Bsmt Gar # Cars 0		Entrance Code 1 Interior Inspect
Wet Basement 2 Damp Basement		1.Interior 4.Vacant 7.
1.Dry 4. 7.		2.Refusal 5.Estimate 8.
2.Damp 5. 8.		3.Informed 6.Reviewed 9.
3.Wet 6. 9.		Information Code 1 Owner
		1.Owner 4.Agent 7.
		2.Relative 5.Estimate 8.
		3.Tenant 6.Other 9.

Shed SV \$600



Date Inspected 10/02/2018

Additions, Outbuildings & Improvements

Type	Year	Units	Grade	Cond	Phys.	Funct.	Sound Value
68 Wood Deck	1990	64	3 100	4	0 %	100 %	
23 Frame Garage	1986	484	3 100	4	0 %	80 %	
24 Frame Shed	0						600
					%	%	
					%	%	
					%	%	
					%	%	
					%	%	
					%	%	
					%	%	
					%	%	



- 1.One Story Fram
- 2.Two Story Fram
- 3.Three Story Fr
- 4.1 & 1/2 Story
- 5.1 & 3/4 Story
- 6.2 & 1/2 Story
- 21.Open Frame Por
- 22.Encl Frame Por
- 23.Frame Garage
- 24.Frame Shed
- 25.Frame Bay Wind
- 26.1SFr Overhang
- 27.Unfin Basement
- 28.Unfinished Att
- 29.Finished Attic

Martino, Jonathan
Audet, Kaila M
43 Story Street
Washburn ME 04786

B6152P238

Previous Owner
SNYDER, ELEANOR J
239 TANGLE RIDGE ROAD

PERHAM ME 04766
Sale Date: 4/01/2021

Inspection Witnessed By:

X Date

No./Date	Description	Date Insp.

Notes:

Washburn

Property Data			Assessment Record						
Neighborhood 1 Neighborhood One			Year	Land	Buildings	Exempt	Total		
Tree Growth Year 0			2012	3,200	9,100	0	12,300		
1ST MORTGAGE 0			2013	4,200	9,100	0	13,300		
2ND MORTGAGE 0			2015	4,200	5,700	0	9,900		
Zone/Land Use 1 Residential			2018	4,200	5,700	0	9,900		
Secondary Zone			2019	7,400	7,100	0	14,500		
Topography 1 Level			2020	7,400	7,100	0	14,500		
1.Level 4.Below St 7.LevelBog			2021	7,400	7,100	0	14,500		
2.Rolling 5.Low 8.			2022	7,400	7,400	0	14,800		
3.Above St 6.Swampy 9.			2023	9,800	8,500	0	18,300		
Utilities 2 Public Water 3 Public Sewer			2024	9,800	8,500	0	18,300		
1.Public 4.Dr Well 7.Cesspool									
2.Water 5.Dug Well 8.									
3.Sewer 6.Septic 9.None									
Street 1 Paved									
1.Paved 4.Proposed 7.									
2.Semi Imp 5.R/O/W 8.									
3.Gravel 6. 9.None									
TG PLAN YEAR 0									
Tif District # 0									
Sale Data			Land Data						
Sale Date 4/01/2021			Front Foot	Type	Effective		Influence		Influence Codes
Price 10,000					Frontage	Depth	Factor	Code	
Sale Type 2 Land & Buildings			11.Regular Lot					1.Unimproved	
1.Land 4.Mobile 7.C/I L&B			12.Delta Triangle					2.Excess Frtg	
2.L & B 5.Other 8.			13.Nabla Triangle					3.Topography	
3.Building 6.C/I Land 9.			14.Rear Land					4.Size/Shape	
Financing 1 Conventional			15.Class I Road					5.Access	
1.Convent 4.Seller 7.								6.Restriction	
2.FHA/VA 5.Private 8.								7.Open Space	
3.Assumed 6.Cash 9.Unknown								8.View/Environ	
Validity 3 Distressed Sale								9.Fract Share	
1.Valid 4.Split 7.Renovate			Square Foot	Square Feet				Acres	
2.Related 5.Partial 8.Other			16.Class II Road					30.Utility R O W	
3.Distress 6.Exempt 9.			17.Municipal Rese					31.Tillable	
Verified 5 Public Record			18.Munic Sep Lago					32.Pasture	
1.Buyer 4.Agent 7.Family			19.Gravel Pit					33.Orchard	
2.Seller 5.Pub Rec 8.Other			20.Industrial Bas					34.Softwood F&O	
3.Lender 6.MLS 9.								35.Mixed Wood F&O	
			Fract. Acre	Acreege/Sites				36.Hardwood F&O	
			21.Developed Pave	21	0.20	100	%	0	37.Softwood TG
			22.Undev Paved (F						38.Mixed Wood TG
			23.Developed Grav						39.Hardwood TG
			Acres						40.Wasteland
			24.Undev Gravel (41.Open Space
			25.Comm Base Pave						42.Mobile Home Si
			26.Comm Base Grav						43.Condo Site
			27.Backlot						44.Lot Improvemen
			28.Rear Land						45.Subdivision Lo
			29.Pavement						46.Heavy Ind Sit
			Total Acreege 0.20						

Washburn

Map Lot 010-056

Account 41

Location 43 STORY STREET

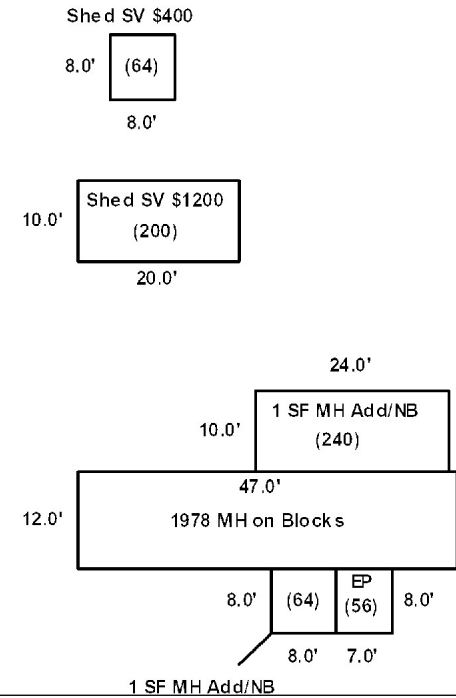
Card 1 Of 1 9/04/2024

Building Style 0	SF Bsmt Living 0	Layout 0
1.Conv. 5.Garrison 9.Gambrel	Fin Bsmt Grade 0 0	1.Typical 4. 7.
2.Ranch 6.Salt Box 10.Other	OPEN 5 OPTIONAL 0	2.Inadeq 5. 8.
3.R Ranch 7.Contemp 11.Split	Heat Type 100% 0	3.Poor 6. 9.
4.Cape 8.Log 12.	1.HWBB 5.FWA 9.No Heat	Attic 0
Dwelling Units 0	2.HWCI 6.GravWA 10.	1.1/4 Fin 4.Full Fin 7.
Other Units 0	3.H Pump 7.Electric 11.	2.1/2 Fin 5.FI/Stair 8.
Stories 0	4.Steam 8.FI/Wall 12.	3.3/4 Fin 6. 9.None
1.1 4.1.5 7.	Cool Type 0% 9 None	Insulation 0
2.2 5.1.75 8.	1.Refrig 4.W&C Air 7.	1.Full 4.Minimal 7.
3.3 6.2.5 9.	2.Evapor 5. 8.	2.Heavy 5.Partial 8.
Exterior Walls 0	3.H Pump 6. 9.None	3.Capped 6. 9.None
1.Wood 5.Stucco 9.T-111	Kitchen Style 0	Unfinished % 0%
2.Vin/Al 6.Brick 10.Other	1.Modern 4.Obsolete 7.	Grade & Factor 0 0%
3.Compos. 7.Stone 11.	2.Typical 5. 8.	1.E Grade 4.B Grade 7.
4.Asbestos 8.Concrete 12.	3.Old Type 6. 9.None	2.D Grade 5.A Grade 8.SC Grade
Roof Surface 0	Bath(s) Style 0	3.C Grade 6.AA Grade 9.Same
1.Asphalt 4.Composit 7.	1.Modern 4.Obsolete 7.	SQFT (Footprint) 0
2.Slate 5.Wood 8.	2.Typical 5. 8.	Condition 0
3.Metal 6.Other 9.	3.Old Type 6. 9.None	1.Poor 4.Avg 7.V G
SF Masonry Trim 0	# Rooms 0	2.Fair 5.Avg+ 8.Exc
OPEN-3-CUSTOM 0	# Bedrooms 0	3.Avg- 6.Good 9.Same
OPEN-4-CUSTOM 0	# Full Baths 0	Phys. % Good 0%
Year Built 0	# Half Baths 0	Funct. % Good 100%
Year Remodeled 0	# Addn Fixtures 0	Functional Code 9 None
Foundation 0	# Fireplaces 0	1.Incomp 4.Delap 7.No Power
1.Concrete 4.Wood 7.	 <p>TRIO Software A Division of Harris Computer Systems</p>	2.O-Built 5.Bsmt 8.LongTerm
2.C Block 5.Slab 8.		3.Damage 6.Common 9.None
3.Br/Stone 6.Piers 9.		Econ. % Good 100%
Basement 0		Economic Code None
1.1/4 Bmt 4.Full Bmt 7.		0.None 3.No Power 7.
2.1/2 Bmt 5.None 8.		1.Location 4.Generate 8.
3.3/4 Bmt 6. 9.None		2.Encroach 9.None 9.
Bsmt Gar # Cars 0		Entrance Code 5 Estimated
Wet Basement 0		1.Interior 4.Vacant 7.
1.Dry 4. 7.		2.Refusal 5.Estimate 8.
2.Damp 5. 8.	3.Informed 6.Reviewed 9.	
3.Wet 6. 9.	Information Code 5 Estimate	
	1.Owner 4.Agent 7.	
	2.Relative 5.Estimate 8.	
	3.Tenant 6.Other 9.	

Date Inspected 10/02/2018

Additions, Outbuildings & Improvements

Type	Year	Units	Grade	Cond	Phys.	Funct.	Sound Value
997 12Mobile Home	1978	12x47	3 90	3	0 %	100 %	
18 1 S-MH add	1980	64	2 110	3	0 %	100 %	
22 Encl Frame Porch	1980	56	2 110	3	0 %	100 %	
18 1 S-MH add	1980	240	2 100	3	0 %	100 %	
24 Frame Shed	0				%	%	1,200
24 Frame Shed	0				%	%	400
					%	%	
					%	%	
					%	%	
					%	%	
					%	%	



WARK, KELLY
37 STORY ST
WASHBURN ME 04786

B5427P329 B5494P292

Previous Owner
FEDERAL NATIONAL MORTGAGE ASSOCIATION
3900 WISCONSIN AVENUE NW

WASHINGTON DC 20016
Sale Date: 5/21/2015

Previous Owner
MALONE, KEVIN
26 ALBANY ROAD

WALPOLE MA 02081
Sale Date: 12/19/2014

Previous Owner
Boyce, Lawrence
P.O. Box 76

Washburn ME 04786
Sale Date: 11/09/2007

Inspection Witnessed By:

X	Date
No./Date	Description
	Date Insp.

Notes:

Washburn

Property Data			Assessment Record						
Neighborhood 1 Neighborhood One			Year	Land	Buildings	Exempt	Total		
Tree Growth Year 0			2012	3,700	19,900	0	23,600		
1ST MORTGAGE 0			2013	4,900	19,900	0	24,800		
2ND MORTGAGE 0			2015	4,900	19,900	0	24,800		
Zone/Land Use 1 Residential			2018	4,900	19,900	18,400	6,400		
Secondary Zone			2019	11,100	35,300	20,000	26,400		
Topography 1 Level			2020	11,100	34,800	25,000	20,900		
1.Level 4.Below St 7.LevelBog			2021	11,100	35,300	25,000	21,400		
2.Rolling 5.Low 8.			2022	11,100	37,000	25,000	23,100		
3.Above St 6.Swampy 9.			2023	13,700	44,100	25,000	32,800		
Utilities 2 Public Water 3 Public Sewer			2024	13,700	44,100	25,000	32,800		
1.Public 4.Dr Well 7.Cesspool									
2.Water 5.Dug Well 8.									
3.Sewer 6.Septic 9.None									
Street 1 Paved									
1.Paved 4.Proposed 7.									
2.Semi Imp 5.R/O/W 8.									
3.Gravel 6. 9.None									
TG PLAN YEAR 0									
Tif District # 0									
Sale Data			Land Data						
Sale Date 5/21/2015			Front Foot	Type	Effective		Influence		Influence Codes
Price					Frontage	Depth	Factor	Code	
Sale Type 2 Land & Buildings			11.Regular Lot					1.Unimproved	
1.Land 4.Mobile 7.C/I L&B			12.Delta Triangle			%		2.Excess Frtg	
2.L & B 5.Other 8.			13.Nabla Triangle			%		3.Topography	
3.Building 6.C/I Land 9.			14.Rear Land			%		4.Size/Shape	
Financing 1 Conventional			15.Class I Road			%		5.Access	
1.Convent 4.Seller 7.						%		6.Restriction	
2.FHA/VA 5.Private 8.						%		7.Open Space	
3.Assumed 6.Cash 9.Unknown						%		8.View/Environ	
Validity 3 Distressed Sale			Square Foot	Square Feet				9.Fract Share	
1.Valid 4.Split 7.Renovate			16.Class II Road	29	1,700	75	%	0	
2.Related 5.Partial 8.Other			17.Municipal Rese				%		
3.Distress 6.Exempt 9.			18.Munic Sep Lago				%		
Verified 5 Public Record			19.Gravel Pit				%		
1.Buyer 4.Agent 7.Family			20.Industrial Bas				%		
2.Seller 5.Pub Rec 8.Other			Fract. Acre	Acreege/Sites					
3.Lender 6.MLS 9.			21.Developed Pave	21	0.23	100	%	0	
			22.Undev Paved (F				%		
			23.Developed Grav				%		
			Acres				%		
			24.Undev Gravel (%		
			25.Comm Base Pave				%		
			26.Comm Base Grav				%		
			27.Backlot				%		
			28.Rear Land				%		
			29.Pavement				%		
			Total Acreege		0.23				

- 1.Unimproved
- 2.Excess Frtg
- 3.Topography
- 4.Size/Shape
- 5.Access
- 6.Restriction
- 7.Open Space
- 8.View/Environ
- 9.Fract Share
- Acres**
- 30.Utility R O W
- 31.Tillable
- 32.Pasture
- 33.Orchard
- 34.Softwood F&O
- 35.Mixed Wood F&O
- 36.Hardwood F&O
- 37.Softwood TG
- 38.Mixed Wood TG
- 39.Hardwood TG
- 40.Wasteland
- 41.Open Space
- 42.Mobile Home Si
- 43.Condo Site
- 44.Lot Improvemen
- 45.Subdivision Lo
- 46.Heavy Ind Sit


Washburn

Map Lot 010-057

Account 26

Location 37 STORY STREET

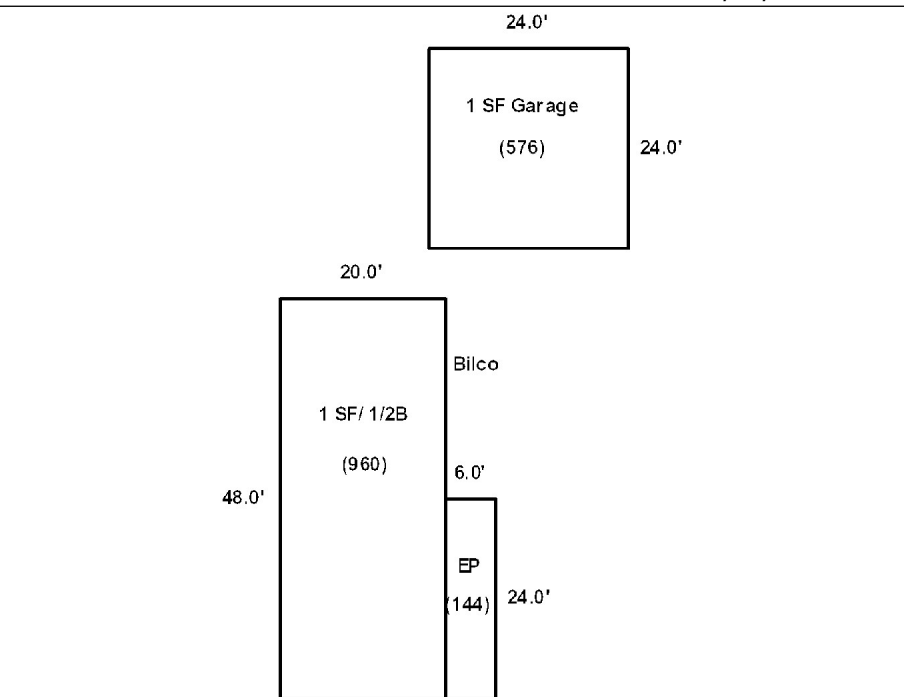
Card 1 Of 1 9/04/2024

Building Style	2 Ranch		SF Bsmt Living	0		Layout	1 Typical							
1.Conv.	5.Garrison	9.Gambrel	Fin Bsmt Grade	0 0		1.Typical	4.	7.						
2.Ranch	6.Salt Box	10.Other	OPEN 5 OPTIONAL	0		2.Inadeq	5.	8.						
3.R Ranch	7.Contemp	11.Split	Heat Type	100% 5 Forced Warm Air		3.Poor	6.	9.						
4.Cape	8.Log	12.	1.HWBB	5.FWA	9.No Heat	Attic	9 None							
Dwelling Units	1		2.HWCI	6.GravWA	10.	1.1/4 Fin	4.Full Fin	7.						
Other Units	0		3.H Pump	7.Electric	11.	2.1/2 Fin	5.FI/Stair	8.						
Stories	1 One Story		4.Steam	8.FI/Wall	12.	3.3/4 Fin	6.	9.None						
1.1	4.1.5	7.	Cool Type	0% 9 None		Insulation	1 Full							
2.2	5.1.75	8.	1.Refrig	4.W&C Air	7.	1.Full	4.Minimal	7.						
3.3	6.2.5	9.	2.Evapor	5.	8.	2.Heavy	5.Partial	8.						
Exterior Walls	2 Vinyl/Aluminum		3.H Pump	6.	9.None	3.Capped	6.	9.None						
1.Wood	5.Stucco	9.T-111	Kitchen Style	2 Typical		Unfinished %	0%							
2.Vin/Al	6.Brick	10.Other	1.Modern	4.Obsolete	7.	Grade & Factor	2 Fair 105%							
3.Compos.	7.Stone	11.	2.Typical	5.	8.	1.E Grade	4.B Grade	7.						
4.Asbestos	8.Concrete	12.	3.Old Type	6.	9.None	2.D Grade	5.A Grade	8.SC Grade						
Roof Surface	3 Sheet Metal		Bath(s) Style	2 Typical Bath(s)		3.C Grade	6.AA Grade	9.Same						
1.Asphalt	4.Composit	7.	1.Modern	4.Obsolete	7.	SQFT (Footprint)	960							
2.Slate	5.Wood	8.	2.Typical	5.	8.	Condition	4 Average							
3.Metal	6.Other	9.	3.Old Type	6.	9.None	1.Poor	4.Avg	7.V G						
SF Masonry Trim	0		# Rooms	4		2.Fair	5.Avg+	8.Exc						
OPEN-3-CUSTOM	0		# Bedrooms	2		3.Avg-	6.Good	9.Same						
OPEN-4-CUSTOM	0		# Full Baths	1		Phys. % Good	0%							
Year Built	1950		# Half Baths	0		Funct. % Good	100%							
Year Remodeled	0		# Addn Fixtures	0		Functional Code	9 None							
Foundation	1 Concrete		# Fireplaces	0		1.Incomp	4.Delap	7.No Power						
1.Concrete	4.Wood	7.							2.O-Built	5.Bsmt	8.LongTerm			
2.C Block	5.Slab	8.							Econ. % Good	100%		3.Damage	6.Common	9.None
3.Br/Stone	6.Piers	9.							Economic Code	None		0.None	3.No Power	7.
Basement	3 3/4 Basement								Entrance Code	1 Interior Inspect		1.Location	4.Generate	8.
1.1/4 Bmt	4.Full Bmt	7.							1.Interior	4.Vacant	7.	2.Encroach	9.None	9.
2.1/2 Bmt	5.None	8.							2.Refusal	5.Estimate	8.	Information Code	1 Owner	
3.3/4 Bmt	6.	9.None							3.Informed	6.Reviewed	9.	1.Owner	4.Agent	7.
Bsmt Gar # Cars	0								2.Relative	5.Estimate	8.	3.Relative	5.Estimate	8.
Wet Basement	3 Wet Basement								3.Tenant	6.Other	9.	2.Relative	5.Estimate	8.
1.Dry	4.	7.							Information Code	1 Owner		1.Owner	4.Agent	7.
2.Damp	5.	8.	1.Owner	4.Agent	7.	2.Relative	5.Estimate	8.						
3.Wet	6.	9.	3.Tenant	6.Other	9.	3.Tenant	6.Other	9.						

Date Inspected 6/19/2019

Additions, Outbuildings & Improvements

Type	Year	Units	Grade	Cond	Phys.	Funct.	Sound Value	
22 Encl Frame Porch	1970	144	2 100	3	0 %	70 %		1.One Story Fram
23 Frame Garage	1950	576	3 90	3	0 %	100 %		2.Two Story Fram
					%	%		3.Three Story Fr
					%	%		4.1 & 1/2 Story
					%	%		5.1 & 3/4 Story
					%	%		6.2 & 1/2 Story
					%	%		21.Open Frame Por
					%	%		22.Encl Frame Por
					%	%		23.Frame Garage
					%	%		24.Frame Shed
					%	%		25.Frame Bay Wind
					%	%		26.1SFr Overhang
					%	%		27.Unfin Basement
					%	%		28.Unfinished Att
					%	%		29.Finished Attic



BOYCE, ANGELA
33 STORY STREET
WASHBURN ME 04786

B6137P24

Previous Owner
STURGEON, LINDA (BOYCE)
5 Story Hill Estates Drive, Apt. 22

WASHBURN ME 04786
Sale Date: 3/10/2021

Inspection Witnessed By:

X	Date
No./Date	Description

Notes:
*2-15-2019 -5% for attached garage.

Washburn

Property Data			Assessment Record						
Neighborhood	1 Neighborhood One		Year	Land	Buildings	Exempt	Total		
Tree Growth Year	0		2012	5,500	23,900	8,800	20,600		
1ST MORTGAGE	0		2013	7,100	23,900	8,800	22,200		
2ND MORTGAGE	0		2015	7,100	23,900	9,000	22,000		
Zone/Land Use	1 Residential		2018	7,100	23,900	0	31,000		
Secondary Zone			2019	10,400	46,700	0	57,100		
			2020	10,400	46,500	0	56,900		
Topography	1 Level		2021	10,400	46,700	0	57,100		
1.Level	4.Below St	7.LevelBog	2022	10,400	49,000	25,000	34,400		
2.Rolling	5.Low	8.	2023	13,900	58,300	25,000	47,200		
3.Above St	6.Swampy	9.	2024	13,900	58,300	25,000	47,200		
Utilities	2 Public Water 3 Public Sewer								
1.Public	4.Dr Well	7.Cesspool							
2.Water	5.Dug Well	8.							
3.Sewer	6.Septic	9.None							
Street	1 Paved								
1.Paved	4.Proposed	7.							
2.Semi Imp	5.R/O/W	8.							
3.Gravel	6.	9.None							
TG PLAN YEAR	0								
Tif District #	0								
Sale Data									
Sale Date	3/10/2021								
Price	57,100								
Sale Type	2 Land & Buildings								
1.Land	4.Mobile	7.C/I L&B							
2.L & B	5.Other	8.							
3.Building	6.C/I Land	9.							
Financing	9 Unknown								
1.Convent	4.Seller	7.							
2.FHA/VA	5.Private	8.							
3.Assumed	6.Cash	9.Unknown							
Validity	1 Arms Length Sale								
1.Valid	4.Split	7.Renovate							
2.Related	5.Partial	8.Other							
3.Distress	6.Exempt	9.							
Verified	5 Public Record								
1.Buyer	4.Agent	7.Family							
2.Seller	5.Pub Rec	8.Other							
3.Lender	6.MLS	9.							
			Land Data						
			Front Foot	Type	Effective		Influence		Influence Codes
					Frontage	Depth	Factor	Code	
			11.Regular Lot						1.Unimproved
			12.Delta Triangle						2.Excess Frtg
			13.Nabla Triangle						3.Topography
			14.Rear Land						4.Size/Shape
			15.Class I Road						5.Access
									6.Restriction
									7.Open Space
									8.View/Environ
									9.Fract Share
			Square Foot	Square Feet					Acres
			16.Class II Road						30.Utility R O W
			17.Municipal Rese						31.Tillable
			18.Munic Sep Lago						32.Pasture
			19.Gravel Pit						33.Orchard
			20.Industrial Bas						34.Softwood F&O
									35.Mixed Wood F&O
									36.Hardwood F&O
									37.Softwood TG
									38.Mixed Wood TG
									39.Hardwood TG
									40.Wasteland
									41.Open Space
									42.Mobile Home Si
									43.Condo Site
									44.Lot Improvemen
									45.Subdivision Lo
									46.Heavy Ind Sit
			Total Acreage 0.40						


Washburn

Map Lot 010-058

Account 27

Location 33 STORY STREET

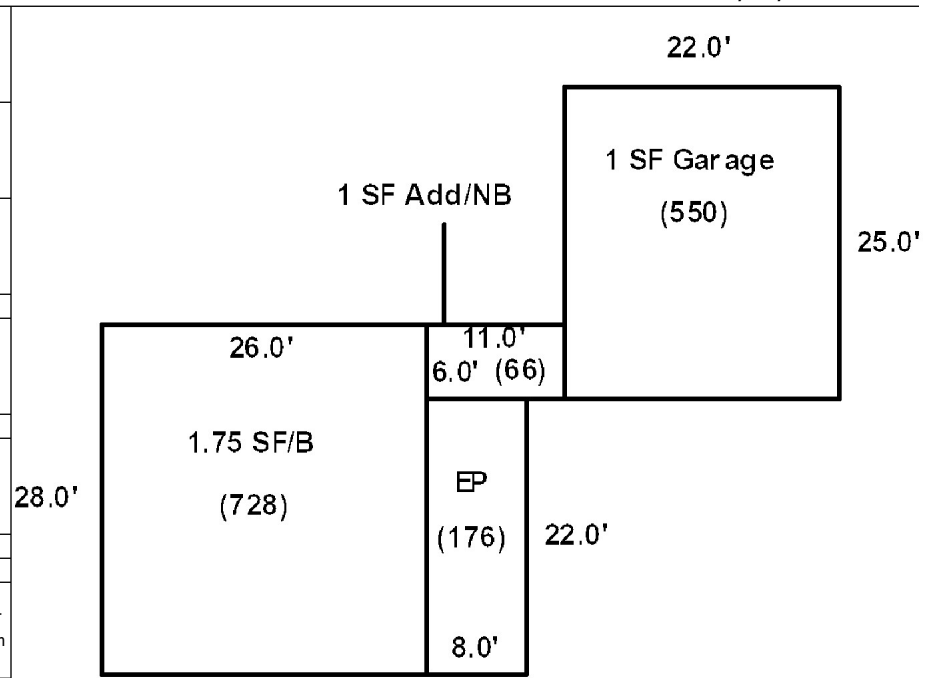
Card 1 Of 1 9/04/2024

Building Style 6 Salt Box	SF Bsmt Living 0	Layout 1 Typical
1.Conv. 5.Garrison 9.Gambrel	Fin Bsmt Grade 0 0	1.Typical 4. 7.
2.Ranch 6.Salt Box 10.Other	OPEN 5 OPTIONAL 0	2.Inadeq 5. 8.
3.R Ranch 7.Contemp 11.Split	Heat Type 100% 1 Hot Water BB	3.Poor 6. 9.
4.Cape 8.Log 12.	1.HWBB 5.FWA 9.No Heat	Attic 9 None
Dwelling Units 1	2.HWCI 6.GravWA 10.	1.1/4 Fin 4.Full Fin 7.
Other Units 0	3.H Pump 7.Electric 11.	2.1/2 Fin 5.F/ Stair 8.
Stories 5 One & 3/4 Story	4.Steam 8.F/ Wall 12.	3.3/4 Fin 6. 9.None
1.1 4.1.5 7.	Cool Type 0% 9 None	Insulation 1 Full
2.2 5.1.75 8.	1.Refrig 4.W&C Air 7.	1.Full 4.Minimal 7.
3.3 6.2.5 9.	2.Evapor 5. 8.	2.Heavy 5.Partial 8.
Exterior Walls 2 Vinyl/Aluminum	3.H Pump 6. 9.None	3.Capped 6. 9.None
1.Wood 5.Stucco 9.T-111	Kitchen Style 2 Typical	Unfinished % 0%
2.Vin/Al 6.Brick 10.Other	1.Modern 4.Obsolete 7.	Grade & Factor 2 Fair 110%
3.Compos. 7.Stone 11.	2.Typical 5. 8.	1.E Grade 4.B Grade 7.
4.Asbestos 8.Concrete 12.	3.Old Type 6. 9.None	2.D Grade 5.A Grade 8.SC Grade
Roof Surface 3 Sheet Metal	Bath(s) Style 2 Typical Bath(s)	3.C Grade 6.AA Grade 9.Same
1.Asphalt 4.Composit 7.	1.Modern 4.Obsolete 7.	SQFT (Footprint) 728
2.Slate 5.Wood 8.	2.Typical 5. 8.	Condition 4 Average
3.Metal 6.Other 9.	3.Old Type 6. 9.None	1.Poor 4.Avg 7.V G
SF Masonry Trim 0	# Rooms 5	2.Fair 5.Avg+ 8.Exc
OPEN-3-CUSTOM 0	# Bedrooms 3	3.Avg- 6.Good 9.Same
OPEN-4-CUSTOM 0	# Full Baths 1	Phys. % Good 0%
Year Built 1930	# Half Baths 0	Funct. % Good 100%
Year Remodeled 0	# Addn Fixtures 0	Functional Code 9 None
Foundation 1 Concrete	# Fireplaces 0	1.Incomp 4.Delap 7.No Power
1.Concrete 4.Wood 7.	 <p>TRIO Software A Division of Harris Computer Systems</p>	2.O-Built 5.Bsmt 8.LongTerm
2.C Block 5.Slab 8.		3.Damage 6.Common 9.None
3.Br/Stone 6.Piers 9.		Econ. % Good 100%
Basement 4 Full Basement		Economic Code None
1.1/4 Bmt 4.Full Bmt 7.		0.None 3.No Power 7.
2.1/2 Bmt 5.None 8.		1.Location 4.Generate 8.
3.3/4 Bmt 6. 9.None		2.Encroach 9.None 9.
Bsmt Gar # Cars 0		Entrance Code 3 Information Only
Wet Basement 2 Damp Basement		1.Interior 4.Vacant 7.
1.Dry 4. 7.		2.Refusal 5.Estimate 8.
2.Damp 5. 8.	3.Informed 6.Reviewed 9.	
3.Wet 6. 9.	Information Code 2 Relative	
	1.Owner 4.Agent 7.	
	2.Relative 5.Estimate 8.	
	3.Tenant 6.Other 9.	

Date Inspected 10/02/2018

Additions, Outbuildings & Improvements

Type	Year	Units	Grade	Cond	Phys.	Funct.	Sound Value
22 Encl Frame Porch	1950	176	2 110	4	0 %	100 %	
1 One Story Frame	1950	66	2 110	4	0 %	100 %	
23 Frame Garage	1950	550	3 90	4	0 %	95 %	
					%	%	
					%	%	
					%	%	
					%	%	
					%	%	
					%	%	
					%	%	
					%	%	



State of Maine
Parks & Recreation Bureau
Augusta ME

B2512P37

Inspection Witnessed By:

No./Date	Description	Date Insp.
X		

Notes:

Washburn

Property Data			Assessment Record						
Neighborhood 1 Neighborhood One			Year	Land	Buildings	Exempt	Total		
Tree Growth Year 0			2012	4,800	0	4,800	0		
1ST MORTGAGE 0			2013	6,300	0	6,300	0		
2ND MORTGAGE 0			2015	6,300	0	6,300	0		
Zone/Land Use 1 Residential			2018	6,300	0	6,300	0		
Secondary Zone			2019	7,300	0	7,300	0		
Topography 2 Rolling			2020	7,300	0	7,300	0		
1.Level 4.Below St 7.LevelBog			2021	7,300	0	7,300	0		
2.Rolling 5.Low 8.			2022	7,300	0	7,300	0		
3.Above St 6.Swampy 9.			2023	9,400	0	9,400	0		
Utilities			2024	9,400	0	9,400	0		
1.Public 4.Dr Well 7.Cesspool									
2.Water 5.Dug Well 8.									
3.Sewer 6.Septic 9.None									
Street 3 Gravel									
1.Paved 4.Proposed 7.									
2.Semi Imp 5.R/O/W 8.									
3.Gravel 6. 9.None									
TG PLAN YEAR 0									
Tif District # 0									
Sale Data			Land Data						
Sale Date 10/30/1992			Front Foot	Type	Effective		Influence		Influence Codes
Price					Frontage	Depth	Factor	Code	
Sale Type 1 Land Only			11.Regular Lot					1.Unimproved	
1.Land 4.Mobile 7.C/I L&B			12.Delta Triangle					2.Excess Frtg	
2.L & B 5.Other 8.			13.Nabla Triangle					3.Topography	
3.Building 6.C/I Land 9.			14.Rear Land					4.Size/Shape	
Financing			15.Class I Road					5.Access	
1.Convent 4.Seller 7.								6.Restriction	
2.FHA/VA 5.Private 8.								7.Open Space	
3.Assumed 6.Cash 9.Unknown								8.View/Environ	
Validity								9.Fract Share	
1.Valid 4.Split 7.Renovate			Square Foot	Square Feet				Acres	
2.Related 5.Partial 8.Other			16.Class II Road					30.Utility R O W	
3.Distress 6.Exempt 9.			17.Municipal Rese					31.Tillable	
Verified 5 Public Record			18.Munic Sep Lago					32.Pasture	
1.Buyer 4.Agent 7.Family			19.Gravel Pit					33.Orchard	
2.Seller 5.Pub Rec 8.Other			20.Industrial Bas					34.Softwood F&O	
3.Lender 6.MLS 9.			Fract. Acre	Acreege/Sites				35.Mixed Wood F&O	
			21.Developed Pave	24	1.00	100	%	0	
			22.Undev Paved (F	28	0.66	100	%	0	
			23.Developed Grav						
			Acres						
			24.Undev Gravel (
			25.Comm Base Pave						
			26.Comm Base Grav						
			27.Backlot						
			28.Rear Land						
			29.Pavement						
			Total Acreage		1.66				
								44.Lot Improvemen	
								45.Subdivision Lo	
								46.Heavy Ind Sit	

Washburn

Map Lot 010-060

Account 875

Location ATV Trail

Card 1 Of 1 9/04/2024

Building Style 0	SF Bsmt Living 0	Layout 0			
1.Conv. 5.Garrison 9.Gambrel	Fin Bsmt Grade 0 0	1.Typical 4. 7.			
2.Ranch 6.Salt Box 10.Other	OPEN 5 OPTIONAL 0	2.Inadeq 5. 8.			
3.R Ranch 7.Contemp 11.Split	Heat Type 100% 0	3.Poor 6. 9.			
4.Cape 8.Log 12.	1.HWBB 5.FWA 9.No Heat	Attic 0			
Dwelling Units 0	2.HWCI 6.GravWA 10.	1.1/4 Fin 4.Full Fin 7.			
Other Units 0	3.H Pump 7.Electric 11.	2.1/2 Fin 5.F/Stair 8.			
Stories 0	4.Steam 8.F/Wall 12.	3.3/4 Fin 6. 9.None			
1.1 4.1.5 7.	Cool Type 0% 9 None	Insulation 0			
2.2 5.1.75 8.	1.Refrig 4.W&C Air 7.	1.Full 4.Minimal 7.			
3.3 6.2.5 9.	2.Evapor 5. 8.	2.Heavy 5.Partial 8.			
Exterior Walls 0	3.H Pump 6. 9.None	3.Capped 6. 9.None			
1.Wood 5.Stucco 9.T-111	Kitchen Style 0	Unfinished % 0%			
2.Vin/Al 6.Brick 10.Other	1.Modern 4.Obsolete 7.	Grade & Factor 0 0%			
3.Compos. 7.Stone 11.	2.Typical 5. 8.	1.E Grade 4.B Grade 7.			
4.Asbestos 8.Concrete 12.	3.Old Type 6. 9.None	2.D Grade 5.A Grade 8.SC Grade			
Roof Surface 0	Bath(s) Style 0	3.C Grade 6.AA Grade 9.Same			
1.Asphalt 4.Composit 7.	1.Modern 4.Obsolete 7.	SQFT (Footprint) 0			
2.Slate 5.Wood 8.	2.Typical 5. 8.	Condition 0			
3.Metal 6.Other 9.	3.Old Type 6. 9.None	1.Poor 4.Avg 7.V G			
SF Masonry Trim 0	# Rooms 0	2.Fair 5.Avg+ 8.Exc			
OPEN-3-CUSTOM 0	# Bedrooms 0	3.Avg- 6.Good 9.Same			
OPEN-4-CUSTOM 0	# Full Baths 0	Phys. % Good 0%			
Year Built 0	# Half Baths 0	Funct. % Good 100%			
Year Remodeled 0	# Addn Fixtures 0	Functional Code 9 None			
Foundation 0	# Fireplaces 0	1.Incomp 4.Delap 7.No Power			
1.Concrete 4.Wood 7.		2.O-Built 5.Bsmt 8.LongTerm			
2.C Block 5.Slab 8.		3.Damage 6.Common 9.None			
3.Br/Stone 6.Piers 9.		Econ. % Good 100%			
Basement 0		Economic Code None			
1.1/4 Bmt 4.Full Bmt 7.		0.None 3.No Power 7.			
2.1/2 Bmt 5.None 8.		1.Location 4.Generate 8.			
3.3/4 Bmt 6. 9.None		2.Encroach 9.None 9.			
Bsmt Gar # Cars 0		Entrance Code 0			
Wet Basement 0		1.Interior 4.Vacant 7.			
1.Dry 4. 7.		2.Refusal 5.Estimate 8.			
2.Damp 5. 8.		3.Informed 6.Reviewed 9.			
3.Wet 6. 9.		Information Code 0			
		1.Owner 4.Agent 7.			
		2.Relative 5.Estimate 8.			
		3.Tenant 6.Other 9.			



Date Inspected

Additions, Outbuildings & Improvements								
Type	Year	Units	Grade	Cond	Phys.	Funct.	Sound Value	
					%	%		1.One Story Fram
					%	%		2.Two Story Fram
					%	%		3.Three Story Fr
					%	%		4.1 & 1/2 Story
					%	%		5.1 & 3/4 Story
					%	%		6.2 & 1/2 Story
					%	%		21.Open Frame Por
					%	%		22.Encl Frame Por
					%	%		23.Frame Garage
					%	%		24.Frame Shed
					%	%		25.Frame Bay Wind
					%	%		26.1SFr Overhang
					%	%		27.Unfin Basement
					%	%		28.Unfinished Att
					%	%		29.Finished Attic

Stewart, Vinal John
Stewart, Darlene N.
75 Hines Street
Washburn ME 04786

B6437P81

Previous Owner
TRACY, KATELYN
TRACY, DEVIN
12 RICHARDSON ROAD, LOT 2
EASTON ME 04740
Sale Date: 4/24/2023

Previous Owner
CARMAN, EUNICE P
VAUGHAN, PAULINE E
P.O. Box 65
Stephenson VA 22656
Sale Date: 10/09/2020

Previous Owner
CARMAN, EUNICE P.
VAUGHAN, PAULINE E.
75 HINES STREET
WASHBURN ME 04786
Sale Date: 6/03/2013

Inspection Witnessed By:

X	Date
No./Date	Description
	Date Insp.

Notes:
*2-15-2019 -20% for attached garage. Neighbor informed agents at meeting of age correction and basement finish. Reviewed old card and corrected assessment.

Washburn

Property Data			Assessment Record						
Neighborhood 1 Neighborhood One			Year	Land	Buildings	Exempt	Total		
Tree Growth Year 0			2012	5,800	92,200	8,800	89,200		
1ST MORTGAGE 0			2013	7,600	92,200	8,800	91,000		
2ND MORTGAGE 0			2015	7,600	92,200	9,000	90,800		
Zone/Land Use 1 Residential			2018	7,600	92,200	18,400	81,400		
Secondary Zone			2019	20,000	78,600	20,000	78,600		
Topography 1 Level			2020	20,000	78,600	25,000	73,600		
1.Level 4.Below St 7.LevelBog			2021	20,000	78,600	0	98,600		
2.Rolling 5.Low 8.			2022	20,000	82,500	0	102,500		
3.Above St 6.Swampy 9.			2023	25,400	98,000	0	123,400		
Utilities 4 Drilled Well 3 Public Sewer			2024	25,400	98,000	25,000	98,400		
1.Public 4.Dr Well 7.Cesspool									
2.Water 5.Dug Well 8.									
3.Sewer 6.Septic 9.None									
Street 1 Paved									
1.Paved 4.Proposed 7.									
2.Semi Imp 5.R/O/W 8.									
3.Gravel 6. 9.None									
TG PLAN YEAR 0									
Tif District # 0									
Sale Data			Land Data						
Sale Date 4/24/2023			Front Foot	Type	Effective		Influence		Influence Codes
Price 145,000					Frontage	Depth	Factor	Code	
Sale Type 2 Land & Buildings			11.Regular Lot					1.Unimproved	
1.Land 4.Mobile 7.C/I L&B			12.Delta Triangle			%		2.Excess Frtg	
2.L & B 5.Other 8.			13.Nabla Triangle			%		3.Topography	
3.Building 6.C/I Land 9.			14.Rear Land			%		4.Size/Shape	
Financing 9 Unknown			15.Class I Road			%		5.Access	
1.Convent 4.Seller 7.						%		6.Restriction	
2.FHA/VA 5.Private 8.						%		7.Open Space	
3.Assumed 6.Cash 9.Unknown						%		8.View/Environ	
Validity 1 Arms Length Sale						%		9.Fract Share	
1.Valid 4.Split 7.Renovate			Square Foot	Square Feet				Acres	
2.Related 5.Partial 8.Other			16.Class II Road	29	1,500	100	%	0	
3.Distress 6.Exempt 9.			17.Municipal Rese				%		
Verified 5 Public Record			18.Munic Sep Lago				%		
1.Buyer 4.Agent 7.Family			19.Gravel Pit				%		
2.Seller 5.Pub Rec 8.Other			20.Industrial Bas				%		
3.Lender 6.MLS 9.							%		
			Fract. Acre	Acres/Sites					
			21.Developed Pave	21	0.97	100	%	0	
			22.Undev Paved (F				%		
			23.Developed Grav				%		
			Acres				%		
			24.Undev Gravel (%		
			25.Comm Base Pave				%		
			26.Comm Base Grav				%		
			27.Backlot				%		
			28.Rear Land				%		
			29.Pavement				%		
			Total Acreage		0.97				

- 1.Unimproved
- 2.Excess Frtg
- 3.Topography
- 4.Size/Shape
- 5.Access
- 6.Restriction
- 7.Open Space
- 8.View/Environ
- 9.Fract Share
- Acres**
- 30.Utility R O W
- 31.Tillable
- 32.Pasture
- 33.Orchard
- 34.Softwood F&O
- 35.Mixed Wood F&O
- 36.Hardwood F&O
- 37.Softwood TG
- 38.Mixed Wood TG
- 39.Hardwood TG
- 40.Wasteland
- 41.Open Space
- 42.Mobile Home Si
- 43.Condo Site
- 44.Lot Improvemen
- 45.Subdivision Lo
- 46.Heavy Ind Sit

Washburn

Map Lot 010-060A

Account 82

Location 75 HINES STREET

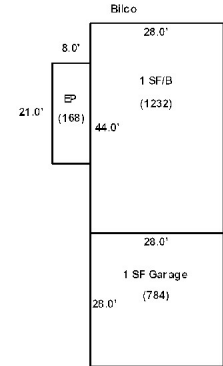
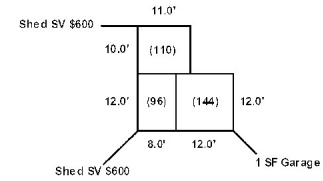
Card 1 Of 1 9/04/2024

Building Style	2 Ranch		SF Bsmt Living	408		Layout	1 Typical				
1.Conv.	5.Garrison	9.Gambrel	Fin Bsmt Grade	2 100		1.Typical	4.	7.			
2.Ranch	6.Salt Box	10.Other	OPEN 5 OPTIONAL	0		2.Inadeq	5.	8.			
3.R Ranch	7.Contemp	11.Split	Heat Type	100% 1 Hot Water BB		3.Poor	6.	9.			
4.Cape	8.Log	12.	1.HWBB	5.FWA	9.No Heat	Attic 9 None					
Dwelling Units 1			2.HWCI	6.GravWA	10.	1.1/4 Fin	4.Full Fin	7.			
Other Units 0			3.H Pump	7.Electric	11.	2.1/2 Fin	5.FI/Stair	8.			
Stories 1 One Story			4.Steam	8.FI/Wall	12.	3.3/4 Fin	6.	9.None			
1.1	4.1.5	7.	Cool Type 0% 9 None			Insulation 1 Full					
2.2	5.1.75	8.	1.Refrig	4.W&C Air	7.	1.Full	4.Minimal	7.			
3.3	6.2.5	9.	2.Evapor	5.	8.	2.Heavy	5.Partial	8.			
Exterior Walls 1 Wood Siding			3.H Pump	6.	9.None	3.Capped	6.	9.None			
1.Wood	5.Stucco	9.T-111	Kitchen Style 2 Typical			Unfinished % 0%					
2.Vin/Al	6.Brick	10.Other	1.Modern	4.Obsolete	7.	Grade & Factor 3 Average 105%					
3.Compos.	7.Stone	11.	2.Typical	5.	8.	1.E Grade	4.B Grade	7.			
4.Asbestos	8.Concrete	12.	3.Old Type	6.	9.None	2.D Grade	5.A Grade	8.SC Grade			
Roof Surface 1 Asphalt Shingles			Bath(s) Style 2 Typical Bath(s)			3.C Grade	6.AA Grade	9.Same			
1.Asphalt	4.Composit	7.	1.Modern	4.Obsolete	7.	SQFT (Footprint) 1232					
2.Slate	5.Wood	8.	2.Typical	5.	8.	Condition 5 Above Average					
3.Metal	6.Other	9.	3.Old Type	6.	9.None	1.Poor	4.Avg	7.V G			
SF Masonry Trim 0			# Rooms 4			2.Fair	5.Avg+	8.Exc			
OPEN-3-CUSTOM 0			# Bedrooms 2			3.Avg-	6.Good	9.Same			
OPEN-4-CUSTOM 0			# Full Baths 1			Phys. % Good 0%					
Year Built 1980			# Half Baths 0			Funct. % Good 100%					
Year Remodeled 0			# Addn Fixtures 0			Functional Code 9 None					
Foundation 1 Concrete			# Fireplaces 0			1.Incomp	4.Delap	7.No Power			
1.Concrete	4.Wood	7.									
2.C Block	5.Slab	8.							Economic Code None		
3.Br/Stone	6.Piers	9.							0.None	3.No Power	7.
Basement 4 Full Basement									Entrance Code 5 Estimated		
1.1/4 Bmt	4.Full Bmt	7.							1.Interior	4.Vacant	7.
2.1/2 Bmt	5.None	8.							2.Refusal	5.Estimate	8.
3.3/4 Bmt	6.	9.None							3.Informed	6.Reviewed	9.
Bsmt Gar # Cars 0									Information Code 5 Estimate		
Wet Basement 1 Dry Basement									1.Owner	4.Agent	7.
1.Dry	4.	7.							2.Relative	5.Estimate	8.
2.Damp	5.	8.	3.Tenant	6.Other	9.						
3.Wet	6.	9.									

Date Inspected 10/02/2018

Additions, Outbuildings & Improvements

Type	Year	Units	Grade	Cond	Phys.	Funct.	Sound Value
23 Frame Garage	1980	784	3 105	5	0 %	80 %	
22 Encl Frame Porch	1980	168	3 100	5	0 %	100 %	
23 Frame Garage	1980	144	2 110	4	0 %	100 %	
24 Frame Shed	0				%	%	600
24 Frame Shed	0				%	%	600
					%	%	
					%	%	
					%	%	
					%	%	
					%	%	
					%	%	
					%	%	



Dickinson, Andrew C
 PO BOX 612
 WASHBURN ME 04786

B2741P306 B2741P307 B4768P173

Inspection Witnessed By:

No./Date	Description	Date Insp.
X		

Notes:

Washburn

Property Data			Assessment Record						
Neighborhood 1 Neighborhood One			Year	Land	Buildings	Exempt	Total		
Tree Growth Year 0			2012	2,700	0	0	2,700		
1ST MORTGAGE 0			2013	3,500	0	0	3,500		
2ND MORTGAGE 0			2015	3,500	0	0	3,500		
Zone/Land Use 1 Residential			2018	3,500	0	0	3,500		
Secondary Zone			2019	3,200	0	0	3,200		
Topography 2 Rolling			2020	3,200	0	0	3,200		
1.Level 4.Below St 7.LevelBog			2022	3,200	0	0	3,200		
2.Rolling 5.Low 8.			2023	4,000	0	0	4,000		
3.Above St 6.Swampy 9.			2024	4,000	0	0	4,000		
Utilities									
1.Public 4.Dr Well 7.Cesspool									
2.Water 5.Dug Well 8.									
3.Sewer 6.Septic 9.None									
Street 1 Paved									
1.Paved 4.Proposed 7.									
2.Semi Imp 5.R/O/W 8.									
3.Gravel 6. 9.None									
TG PLAN YEAR 0									
Tif District # 0									
Sale Data			Land Data						
Sale Date			Front Foot	Type	Effective		Influence		Influence Codes
Price					Frontage	Depth	Factor	Code	
Sale Type 1 Land Only							%		
1.Land 4.Mobile 7.C/I L&B							%		
2.L & B 5.Other 8.							%		
3.Building 6.C/I Land 9.					%				
Financing			Square Foot	Square Feet					
1.Convent 4.Seller 7.						%			
2.FHA/VA 5.Private 8.						%			
3.Assumed 6.Cash 9.Unknown						%			
Validity						%			
1.Valid 4.Split 7.Renovate			Fract. Acre	Acreage/Sites					
2.Related 5.Partial 8.Other				22	0.13	100	%	0	
3.Distress 6.Exempt 9.						%			
Verified						%			
1.Buyer 4.Agent 7.Family						%			
2.Seller 5.Pub Rec 8.Other					%				
3.Lender 6.MLS 9.					%				
			Acres						
			24.Undev Gravel (
			25.Comm Base Pave						
			26.Comm Base Grav						
			27.Backlot						
			28.Rear Land						
			29.Pavement						
			Total Acreage		0.13				
			30.Utility R O W						
			31.Tillable						
			32.Pasture						
			33.Orchard						
			34.Softwood F&O						
			35.Mixed Wood F&O						
			36.Hardwood F&O						
			37.Softwood TG						
			38.Mixed Wood TG						
			39.Hardwood TG						
			40.Wasteland						
			41.Open Space						
			42.Mobile Home Si						
			43.Condo Site						
			44.Lot Improvemen						
			45.Subdivision Lo						
			46.Heavy Ind Sit						

Washburn

Map Lot 010-060B

Account 328

Location Trafton Street

Card 1 Of 1 9/04/2024

Building Style 0	SF Bsmt Living 0	Layout 0
1.Conv. 5.Garrison 9.Gambrel	Fin Bsmt Grade 0 0	1.Typical 4. 7.
2.Ranch 6.Salt Box 10.Other	OPEN 5 OPTIONAL 0	2.Inadeq 5. 8.
3.R Ranch 7.Contemp 11.Split	Heat Type 100% 0	3.Poor 6. 9.
4.Cape 8.Log 12.	1.HWBB 5.FWA 9.No Heat	Attic 0
Dwelling Units 0	2.HWCI 6.GravWA 10.	1.1/4 Fin 4.Full Fin 7.
Other Units 0	3.H Pump 7.Electric 11.	2.1/2 Fin 5.F/Stair 8.
Stories 0	4.Steam 8.F/Wall 12.	3.3/4 Fin 6. 9.None
1.1 4.1.5 7.	Cool Type 0% 9 None	Insulation 0
2.2 5.1.75 8.	1.Refrig 4.W&C Air 7.	1.Full 4.Minimal 7.
3.3 6.2.5 9.	2.Evapor 5. 8.	2.Heavy 5.Partial 8.
Exterior Walls 0	3.H Pump 6. 9.None	3.Capped 6. 9.None
1.Wood 5.Stucco 9.T-111	Kitchen Style 0	Unfinished % 0%
2.Vin/Al 6.Brick 10.Other	1.Modern 4.Obsolete 7.	Grade & Factor 0 0%
3.Compos. 7.Stone 11.	2.Typical 5. 8.	1.E Grade 4.B Grade 7.
4.Asbestos 8.Concrete 12.	3.Old Type 6. 9.None	2.D Grade 5.A Grade 8.SC Grade
Roof Surface 0	Bath(s) Style 0	3.C Grade 6.AA Grade 9.Same
1.Asphalt 4.Composit 7.	1.Modern 4.Obsolete 7.	SQFT (Footprint) 0
2.Slate 5.Wood 8.	2.Typical 5. 8.	Condition 0
3.Metal 6.Other 9.	3.Old Type 6. 9.None	1.Poor 4.Avg 7.V G
SF Masonry Trim 0	# Rooms 0	2.Fair 5.Avg+ 8.Exc
OPEN-3-CUSTOM 0	# Bedrooms 0	3.Avg- 6.Good 9.Same
OPEN-4-CUSTOM 0	# Full Baths 0	Phys. % Good 0%
Year Built 0	# Half Baths 0	Funct. % Good 100%
Year Remodeled 0	# Addn Fixtures 0	Functional Code 9 None
Foundation 0	# Fireplaces 0	1.Incomp 4.Delap 7.No Power
1.Concrete 4.Wood 7.		2.O-Built 5.Bsmt 8.LongTerm
2.C Block 5.Slab 8.		3.Damage 6.Common 9.None
3.Br/Stone 6.Piers 9.		Econ. % Good 100%
Basement 0		Economic Code None
1.1/4 Bmt 4.Full Bmt 7.		0.None 3.No Power 7.
2.1/2 Bmt 5.None 8.		1.Location 4.Generate 8.
3.3/4 Bmt 6. 9.None		2.Encroach 9.None 9.
Bsmt Gar # Cars 0		Entrance Code 0
Wet Basement 0		1.Interior 4.Vacant 7.
1.Dry 4. 7.		2.Refusal 5.Estimate 8.
2.Damp 5. 8.	3.Informed 6.Reviewed 9.	
3.Wet 6. 9.	Information Code 0	
		1.Owner 4.Agent 7.
		2.Relative 5.Estimate 8.
		3.Tenant 6.Other 9.

Date Inspected

Additions, Outbuildings & Improvements								
Type	Year	Units	Grade	Cond	Phys.	Funct.	Sound Value	
					%	%		1.One Story Fram
					%	%		2.Two Story Fram
					%	%		3.Three Story Fr
					%	%		4.1 & 1/2 Story
					%	%		5.1 & 3/4 Story
					%	%		6.2 & 1/2 Story
					%	%		21.Open Frame Por
					%	%		22.Encl Frame Por
					%	%		23.Frame Garage
					%	%		24.Frame Shed
					%	%		25.Frame Bay Wind
					%	%		26.1SFr Overhang
					%	%		27.Unfin Basement
					%	%		28.Unfinished Att
					%	%		29.Finished Attic