

TURNER, AARON B  
PO BOX 264  
WASHBURN ME 04786

B6527P24

Previous Owner  
TURNER, LAURA HILL  
1232 Main Street

Washburn ME 04786  
Sale Date: 1/19/2024

Previous Owner  
TURNER, BRENDA J  
1653 WASHBURN ROAD

WASHBURN ME 04786  
Sale Date: 6/21/2023

Inspection Witnessed By:

X	Date	Date Insp.
No./Date	Description	Date Insp.

Notes:

Property Data				Assessment Record					
Neighborhood <b>1 Neighborhood One</b>			Year	Land	Buildings	Exempt	Total		
Tree Growth Year <b>0</b>			2012	9,100	0	0	9,100		
1ST MORTGAGE <b>0</b>			2013	11,800	0	0	11,800		
2ND MORTGAGE <b>0</b>			2015	11,800	0	0	11,800		
Zone/Land Use <b>1 Residential</b>			2018	11,800	0	0	11,800		
Secondary Zone			2019	30,500	0	0	30,500		
Topography <b>2 Rolling</b>			2020	30,500	0	0	30,500		
1.Level 4.Below St 7.LevelBog			2021	30,500	0	0	30,500		
2.Rolling 5.Low 8.			2022	30,500	0	0	30,500		
3.Above St 6.Swampy 9.			2023	32,900	0	0	32,900		
Utilities			2024	32,900	0	0	32,900		
1.Public 4.Dr Well 7.Cesspool									
2.Water 5.Dug Well 8.									
3.Sewer 6.Septic 9.None									
Street <b>1 Paved</b>									
1.Paved 4.Proposed 7.									
2.Semi Imp 5.R/O/W 8.									
3.Gravel 6. 9.None									
TG PLAN YEAR <b>0</b>									
Tif District # <b>0</b>									
Sale Data				Land Data					
Sale Date <b>1/19/2024</b>			<b>Front Foot</b>	Type	Effective		Influence		Influence Codes
Price					Frontage	Depth	Factor	Code	
Sale Type <b>1 Land Only</b>			11.Regular Lot					1.Unimproved	
1.Land 4.Mobile 7.C/I L&B			12.Delta Triangle			%		2.Excess Frtg	
2.L & B 5.Other 8.			13.Nabla Triangle			%		3.Topography	
3.Building 6.C/I Land 9.			14.Rear Land			%		4.Size/Shape	
Financing <b>1 Conventional</b>			15.Class I Road			%		5.Access	
1.Convent 4.Seller 7.						%		6.Restriction	
2.FHA/VA 5.Private 8.						%		7.Open Space	
3.Assumed 6.Cash 9.Unknown						%		8.View/Environ	
Validity <b>2 Related Parties</b>						%		9.Fract Share	
1.Valid 4.Split 7.Renovate			<b>Square Foot</b>	Square Feet				<b>Acres</b>	
2.Related 5.Partial 8.Other			16.Class II Road			%		30.Utility R O W	
3.Distress 6.Exempt 9.			17.Municipal Rese			%		31.Tillable	
Verified <b>5 Public Record</b>			18.Munic Sep Lago			%		32.Pasture	
1.Buyer 4.Agent 7.Family			19.Gravel Pit			%		33.Orchard	
2.Seller 5.Pub Rec 8.Other			20.Industrial Bas			%		34.Softwood F&O	
3.Lender 6.MLS 9.						%		35.Mixed Wood F&O	
			<b>Fract. Acre</b>	Acreage/Sites				36.Hardwood F&O	
			21.Developed Pave	31	19.00	100 %	0	37.Softwood TG	
			22.Undev Paved (F	28	5.00	100 %	0	38.Mixed Wood TG	
			23.Developed Grav	22	1.00	100 %	0	39.Hardwood TG	
			<b>Acres</b>			%		40.Wasteland	
			24.Undev Gravel (			%		41.Open Space	
			25.Comm Base Pave			%		42.Mobile Home Si	
			26.Comm Base Grav			%		43.Condo Site	
			27.Backlot			%		44.Lot Improvemen	
			28.Rear Land			%		45.Subdivision Lo	
			29.Pavement			%		46.Heavy Ind Sit	
				<b>Total Acreage</b>		25.00			

**Washburn**

Map Lot 005-001

Account 977

Location WASHBURN ROAD

Card 1 Of 1 9/04/2024

Building Style <b>0</b>	SF Bsmt Living <b>0</b>	Layout <b>0</b>
1.Conv. 5.Garrison 9.Gambrel	Fin Bsmt Grade <b>0 0</b>	1.Typical 4. 7.
2.Ranch 6.Salt Box 10.Other	OPEN 5 OPTIONAL <b>0</b>	2.Inadeq 5. 8.
3.R Ranch 7.Contemp 11.Split	Heat Type <b>100% 0</b>	3.Poor 6. 9.
4.Cape 8.Log 12.	1.HWBB 5.FWA 9.No Heat	Attic <b>0</b>
Dwelling Units <b>0</b>	2.HWCI 6.GravWA 10.	1.1/4 Fin 4.Full Fin 7.
Other Units <b>0</b>	3.H Pump 7.Electric 11.	2.1/2 Fin 5.FI/Stair 8.
Stories <b>0</b>	4.Steam 8.FI/Wall 12.	3.3/4 Fin 6. 9.None
1.1 4.1.5 7.	Cool Type <b>0% 9 None</b>	Insulation <b>0</b>
2.2 5.1.75 8.	1.Refrig 4.W&C Air 7.	1.Full 4.Minimal 7.
3.3 6.2.5 9.	2.Evapor 5. 8.	2.Heavy 5.Partial 8.
Exterior Walls <b>0</b>	3.H Pump 6. 9.None	3.Capped 6. 9.None
1.Wood 5.Stucco 9.T-111	Kitchen Style <b>0</b>	Unfinished % <b>0%</b>
2.Vin/Al 6.Brick 10.Other	1.Modern 4.Obsolete 7.	Grade & Factor <b>0 0%</b>
3.Compos. 7.Stone 11.	2.Typical 5. 8.	1.E Grade 4.B Grade 7.
4.Asbestos 8.Concrete 12.	3.Old Type 6. 9.None	2.D Grade 5.A Grade 8.SC Grade
Roof Surface <b>0</b>	Bath(s) Style <b>0</b>	3.C Grade 6.AA Grade 9.Same
1.Asphalt 4.Composit 7.	1.Modern 4.Obsolete 7.	SQFT (Footprint) <b>0</b>
2.Slate 5.Wood 8.	2.Typical 5. 8.	Condition <b>0</b>
3.Metal 6.Other 9.	3.Old Type 6. 9.None	1.Poor 4.Avg 7.V G
SF Masonry Trim <b>0</b>	# Rooms <b>0</b>	2.Fair 5.Avg+ 8.Exc
OPEN-3-CUSTOM <b>0</b>	# Bedrooms <b>0</b>	3.Avg- 6.Good 9.Same
OPEN-4-CUSTOM <b>0</b>	# Full Baths <b>0</b>	Phys. % Good <b>0%</b>
Year Built <b>0</b>	# Half Baths <b>0</b>	Funct. % Good <b>100%</b>
Year Remodeled <b>0</b>	# Addn Fixtures <b>0</b>	Functional Code <b>9 None</b>
Foundation <b>0</b>	# Fireplaces <b>0</b>	1.Incomp 4.Delap 7.No Power
1.Concrete 4.Wood 7.	 <p><b>TRIO</b> Software A Division of Harris Computer Systems</p>	2.O-Built 5.Bsmt 8.LongTerm
2.C Block 5.Slab 8.		3.Damage 6.Common 9.None
3.Br/Stone 6.Piers 9.		Econ. % Good <b>100%</b>
Basement <b>0</b>		Economic Code <b>None</b>
1.1/4 Bmt 4.Full Bmt 7.		0.None 3.No Power 7.
2.1/2 Bmt 5.None 8.		1.Location 4.Generate 8.
3.3/4 Bmt 6. 9.None		2.Encroach 9.None 9.
Bsmt Gar # Cars <b>0</b>		Entrance Code <b>0</b>
Wet Basement <b>0</b>		1.Interior 4.Vacant 7.
1.Dry 4. 7.		2.Refusal 5.Estimate 8.
2.Damp 5. 8.	3.Informed 6.Reviewed 9.	
3.Wet 6. 9.	Information Code <b>0</b>	
		1.Owner 4.Agent 7.
		2.Relative 5.Estimate 8.
		3.Tenant 6.Other 9.

Date Inspected

Additions, Outbuildings & Improvements								1.One Story Fram
Type	Year	Units	Grade	Cond	Phys.	Funct.	Sound Value	2.Two Story Fram
					%	%		3.Three Story Fr
					%	%		4.1 & 1/2 Story
					%	%		5.1 & 3/4 Story
					%	%		6.2 & 1/2 Story
					%	%		21.Open Frame Por
					%	%		22.Encl Frame Por
					%	%		23.Frame Garage
					%	%		24.Frame Shed
					%	%		25.Frame Bay Wind
					%	%		26.1SFr Overhang
					%	%		27.Unfin Basement
					%	%		28.Unfinished Att
					%	%		29.Finished Attic

TURNER, AARON  
PO BOX 264  
WASHBURN ME 04786

B6527P22

Previous Owner  
TURNER, LAURA H  
TRUSTEE OF THE LAURA LOUISE HILL TRUST  
PO BOX 264  
WASHBURN ME 04786  
Sale Date: 1/19/2023

Previous Owner  
Turner, Brent  
7 Story Hill #18

Washburn ME 04786  
Sale Date: 12/28/2015

Inspection Witnessed By:

X	Date
No./Date	Description
	Date Insp.

Notes:

Washburn

Property Data			Assessment Record						
Neighborhood <b>1 Neighborhood One</b>			Year	Land	Buildings	Exempt	Total		
Tree Growth Year <b>0</b>			2012	6,700	30,100	8,800	28,000		
1ST MORTGAGE <b>0</b>			2013	8,700	30,100	0	38,800		
2ND MORTGAGE <b>0</b>			2015	8,700	30,100	0	38,800		
Zone/Land Use <b>1 Residential</b>			2018	8,700	30,100	0	38,800		
Secondary Zone			2019	16,700	14,900	0	31,600		
Topography <b>1 Level</b>			2020	16,700	14,300	0	31,000		
1.Level 4.Below St 7.LevelBog			2021	16,700	14,900	0	31,600		
2.Rolling 5.Low 8.			2022	16,700	15,600	0	32,300		
3.Above St 6.Swampy 9.			2023	22,200	18,400	0	40,600		
Utilities <b>4 Drilled Well 6 Septic System</b>			2024	22,200	18,400	0	40,600		
1.Public 4.Dr Well 7.Cesspool									
2.Water 5.Dug Well 8.									
3.Sewer 6.Septic 9.None									
Street <b>1 Paved</b>									
1.Paved 4.Proposed 7.									
2.Semi Imp 5.R/O/W 8.									
3.Gravel 6. 9.None									
TG PLAN YEAR <b>0</b>									
Tif District # <b>0</b>									
Sale Data			<b>Land Data</b>						
Sale Date <b>1/19/2023</b>			<b>Front Foot</b>	<b>Type</b>	<b>Effective</b>		<b>Influence</b>		<b>Influence Codes</b>
Price					Frontage	Depth	Factor	Code	
Sale Type <b>2 Land &amp; Buildings</b>			11.Regular Lot					1.Unimproved	
1.Land 4.Mobile 7.C/I L&B			12.Delta Triangle					2.Excess Frtg	
2.L & B 5.Other 8.			13.Nabla Triangle					3.Topography	
3.Building 6.C/I Land 9.			14.Rear Land					4.Size/Shape	
Financing <b>1 Conventional</b>			15.Class I Road					5.Access	
1.Convent 4.Seller 7.								6.Restriction	
2.FHA/VA 5.Private 8.								7.Open Space	
3.Assumed 6.Cash 9.Unknown								8.View/Environ	
Validity <b>2 Related Parties</b>								9.Fract Share	
1.Valid 4.Split 7.Renovate			<b>Square Foot</b>	<b>Square Feet</b>				<b>Acres</b>	
2.Related 5.Partial 8.Other			16.Class II Road					30.Utility R O W	
3.Distress 6.Exempt 9.			17.Municipal Rese					31.Tillable	
Verified <b>5 Public Record</b>			18.Munic Sep Lago					32.Pasture	
1.Buyer 4.Agent 7.Family			19.Gravel Pit					33.Orchard	
2.Seller 5.Pub Rec 8.Other			20.Industrial Bas					34.Softwood F&O	
3.Lender 6.MLS 9.								35.Mixed Wood F&O	
			<b>Fract. Acre</b>	<b>Acres/Sites</b>				36.Hardwood F&O	
			21.Developed Pave	21	1.00	100	% 0	37.Softwood TG	
			22.Undev Paved (F	28	0.40	100	% 0	38.Mixed Wood TG	
			23.Developed Grav					39.Hardwood TG	
			<b>Acres</b>					40.Wasteland	
			24.Undev Gravel (					41.Open Space	
			25.Comm Base Pave					42.Mobile Home Si	
			26.Comm Base Grav					43.Condo Site	
			27.Backlot					44.Lot Improvemen	
			28.Rear Land					45.Subdivision Lo	
			29.Pavement					46.Heavy Ind Sit	
			<b>Total Acreage</b>		<b>1.40</b>				

## Washburn

Map Lot 005-002

Account 980

Location 1574 WASHBURN ROAD

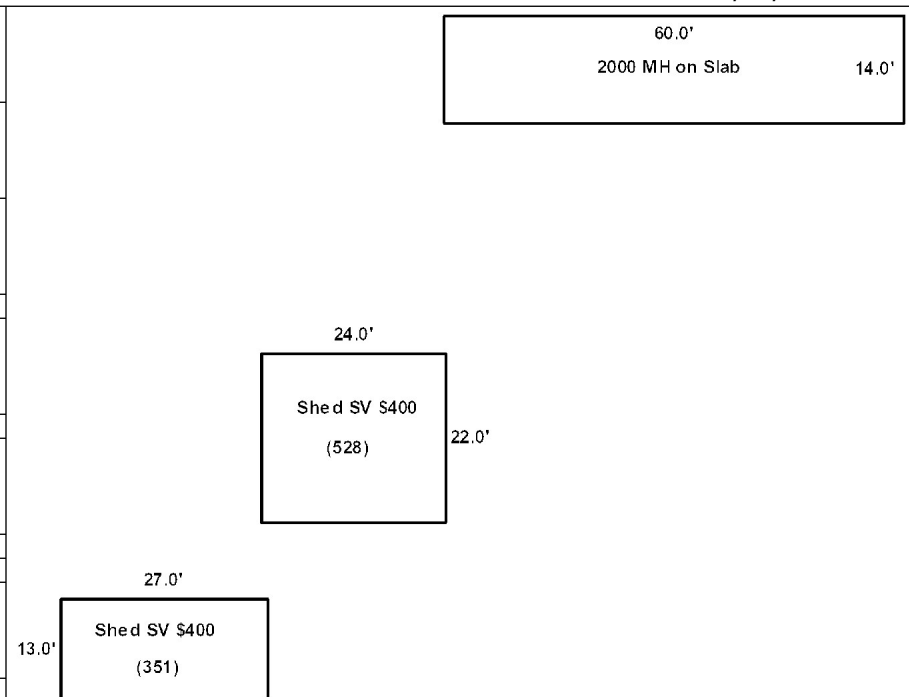
Card 1 Of 1 9/04/2024

Building Style <b>0</b>	SF Bsmt Living <b>0</b>	Layout <b>0</b>
1.Conv. 5.Garrison 9.Gambrel	Fin Bsmt Grade <b>0 0</b>	1.Typical 4. 7.
2.Ranch 6.Salt Box 10.Other	OPEN 5 OPTIONAL <b>0</b>	2.Inadeq 5. 8.
3.R Ranch 7.Contemp 11.Split	Heat Type <b>100% 0</b>	3.Poor 6. 9.
4.Cape 8.Log 12.	1.HWBB 5.FWA 9.No Heat	Attic <b>0</b>
Dwelling Units <b>0</b>	2.HWCI 6.GravWA 10.	1.1/4 Fin 4.Full Fin 7.
Other Units <b>0</b>	3.H Pump 7.Electric 11.	2.1/2 Fin 5.FI/Stair 8.
Stories <b>0</b>	4.Steam 8.FI/Wall 12.	3.3/4 Fin 6. 9.None
1.1 4.1.5 7.	Cool Type <b>0% 9 None</b>	Insulation <b>0</b>
2.2 5.1.75 8.	1.Refrig 4.W&C Air 7.	1.Full 4.Minimal 7.
3.3 6.2.5 9.	2.Evapor 5. 8.	2.Heavy 5.Partial 8.
Exterior Walls <b>0</b>	3.H Pump 6. 9.None	3.Capped 6. 9.None
1.Wood 5.Stucco 9.T-111	Kitchen Style <b>0</b>	Unfinished % <b>0%</b>
2.Vin/Al 6.Brick 10.Other	1.Modern 4.Obsolete 7.	Grade & Factor <b>0 0%</b>
3.Compos. 7.Stone 11.	2.Typical 5. 8.	1.E Grade 4.B Grade 7.
4.Asbestos 8.Concrete 12.	3.Old Type 6. 9.None	2.D Grade 5.A Grade 8.SC Grade
Roof Surface <b>0</b>	Bath(s) Style <b>0</b>	3.C Grade 6.AA Grade 9.Same
1.Asphalt 4.Composit 7.	1.Modern 4.Obsolete 7.	SQFT (Footprint) <b>0</b>
2.Slate 5.Wood 8.	2.Typical 5. 8.	Condition <b>0</b>
3.Metal 6.Other 9.	3.Old Type 6. 9.None	1.Poor 4.Avg 7.V G
SF Masonry Trim <b>0</b>	# Rooms <b>0</b>	2.Fair 5.Avg+ 8.Exc
OPEN-3-CUSTOM <b>0</b>	# Bedrooms <b>0</b>	3.Avg- 6.Good 9.Same
OPEN-4-CUSTOM <b>0</b>	# Full Baths <b>0</b>	Phys. % Good <b>0%</b>
Year Built <b>0</b>	# Half Baths <b>0</b>	Funct. % Good <b>100%</b>
Year Remodeled <b>0</b>	# Addn Fixtures <b>0</b>	Functional Code <b>9 None</b>
Foundation <b>0</b>	# Fireplaces <b>0</b>	1.Incomp 4.Delap 7.No Power
1.Concrete 4.Wood 7.		2.O-Built 5.Bsmt 8.LongTerm
2.C Block 5.Slab 8.		3.Damage 6.Common 9.None
3.Br/Stone 6.Piers 9.		Econ. % Good <b>100%</b>
Basement <b>0</b>		Economic Code <b>None</b>
1.1/4 Bmt 4.Full Bmt 7.		0.None 3.No Power 7.
2.1/2 Bmt 5.None 8.		1.Location 4.Generate 8.
3.3/4 Bmt 6. 9.None		2.Encroach 9.None 9.
Bsmt Gar # Cars <b>0</b>		Entrance Code <b>3 Information Only</b>
Wet Basement <b>0</b>		1.Interior 4.Vacant 7.
1.Dry 4. 7.		2.Refusal 5.Estimate 8.
2.Damp 5. 8.		3.Informed 6.Reviewed 9.
3.Wet 6. 9.		Information Code <b>6 Other</b>
		1.Owner 4.Agent 7.
		2.Relative 5.Estimate 8.
		3.Tenant 6.Other 9.

Date Inspected 9/10/2018

### Additions, Outbuildings & Improvements

Type	Year	Units	Grade	Cond	Phys.	Funct.	Sound Value
998 14Mobile Home	2000	14x60	4 100	6	0 %	100 %	
48 Concrete Slab	2000	840	3 100	4	0 %	100 %	
24 Frame Shed	0				%	%	400
24 Frame Shed	0				%	%	400
					%	%	
					%	%	
					%	%	
					%	%	
					%	%	
					%	%	
					%	%	



TURNER, WARD M  
TURNER, TYLER  
KRUM, MELANIE TURNER  
WASHBURN ME 04786

B4254P271

Inspection Witnessed By:

No./Date	Description	Date Insp.
X		

Notes:

Washburn

Property Data			Assessment Record						
Neighborhood <b>1 Neighborhood One</b>			Year	Land	Buildings	Exempt	Total		
Tree Growth Year <b>0</b>			2012	36,300	0	0	36,300		
1ST MORTGAGE <b>0</b>			2013	47,100	0	0	47,100		
2ND MORTGAGE <b>0</b>			2015	47,100	0	0	47,100		
Zone/Land Use <b>1 Residential</b>			2018	47,100	0	0	47,100		
Secondary Zone			2019	94,000	0	0	94,000		
Topography <b>1 Level</b>			2020	94,000	0	0	94,000		
1.Level 4.Below St 7.LevelBog			2021	94,000	0	0	94,000		
2.Rolling 5.Low 8.			2022	94,000	0	0	94,000		
3.Above St 6.Swampy 9.			2023	99,200	0	0	99,200		
Utilities			2024	99,200	0	0	99,200		
1.Public 4.Dr Well 7.Cesspool									
2.Water 5.Dug Well 8.									
3.Sewer 6.Septic 9.None									
Street <b>1 Paved</b>									
1.Paved 4.Proposed 7.									
2.Semi Imp 5.R/O/W 8.									
3.Gravel 6. 9.None									
TG PLAN YEAR <b>0</b>									
Tif District # <b>0</b>									
Sale Data			<b>Land Data</b>						
Sale Date			<b>Front Foot</b>	<b>Type</b>	<b>Effective</b>		<b>Influence</b>		<b>Influence Codes</b>
Price					Frontage	Depth	Factor	Code	
Sale Type <b>1 Land Only</b>			11.Regular Lot				%		1.Unimproved
1.Land 4.Mobile 7.C/I L&B			12.Delta Triangle				%		2.Excess Frtg
2.L & B 5.Other 8.			13.Nabla Triangle				%		3.Topography
3.Building 6.C/I Land 9.			14.Rear Land				%		4.Size/Shape
Financing			15.Class I Road				%		5.Access
1.Convent 4.Seller 7.							%		6.Restriction
2.FHA/VA 5.Private 8.							%		7.Open Space
3.Assumed 6.Cash 9.Unknown							%		8.View/Environ
Validity <b>2 Related Parties</b>							%		9.Fract Share
1.Valid 4.Split 7.Renovate			<b>Square Foot</b>	<b>Square Feet</b>					<b>Acres</b>
2.Related 5.Partial 8.Other			16.Class II Road				%		30.Utility R O W
3.Distress 6.Exempt 9.			17.Municipal Rese				%		31.Tillable
Verified <b>5 Public Record</b>			18.Munic Sep Lago				%		32.Pasture
1.Buyer 4.Agent 7.Family			19.Gravel Pit				%		33.Orchard
2.Seller 5.Pub Rec 8.Other			20.Industrial Bas				%		34.Softwood F&O
3.Lender 6.MLS 9.			<b>Fract. Acre</b>	<b>Acres/Sites</b>					35.Mixed Wood F&O
			21.Developed Pave	31	65.00	100	%	0	36.Hardwood F&O
			22.Undev Paved (F	28	40.00	100	%	0	37.Softwood TG
			23.Developed Grav	22	1.00	100	%	0	38.Mixed Wood TG
			<b>Acres</b>				%		39.Hardwood TG
			24.Undev Gravel (				%		40.Wasteland
			25.Comm Base Pave				%		41.Open Space
			26.Comm Base Grav				%		42.Mobile Home Si
			27.Backlot				%		43.Condo Site
			28.Rear Land				%		44.Lot Improvemen
			29.Pavement				%		45.Subdivision Lo
				<b>Total Acreage</b>		106.00			46.Heavy Ind Sit

**Washburn**

Map Lot 005-003

Account 61

Location TABOR ROAD

Card 1 Of 1 9/04/2024

Building Style <b>0</b>	SF Bsmt Living <b>0</b>	Layout <b>0</b>
1.Conv. 5.Garrison 9.Gambrel	Fin Bsmt Grade <b>0 0</b>	1.Typical 4. 7.
2.Ranch 6.Salt Box 10.Other	OPEN 5 OPTIONAL <b>0</b>	2.Inadeq 5. 8.
3.R Ranch 7.Contemp 11.Split	Heat Type <b>100% 0</b>	3.Poor 6. 9.
4.Cape 8.Log 12.	1.HWBB 5.FWA 9.No Heat	Attic <b>0</b>
Dwelling Units <b>0</b>	2.HWCI 6.GravWA 10.	1.1/4 Fin 4.Full Fin 7.
Other Units <b>0</b>	3.H Pump 7.Electric 11.	2.1/2 Fin 5.FI/Stair 8.
Stories <b>0</b>	4.Steam 8.FI/Wall 12.	3.3/4 Fin 6. 9.None
1.1 4.1.5 7.	Cool Type <b>0% 9 None</b>	Insulation <b>0</b>
2.2 5.1.75 8.	1.Refrig 4.W&C Air 7.	1.Full 4.Minimal 7.
3.3 6.2.5 9.	2.Evapor 5. 8.	2.Heavy 5.Partial 8.
Exterior Walls <b>0</b>	3.H Pump 6. 9.None	3.Capped 6. 9.None
1.Wood 5.Stucco 9.T-111	Kitchen Style <b>0</b>	Unfinished % <b>0%</b>
2.Vin/Al 6.Brick 10.Other	1.Modern 4.Obsolete 7.	Grade & Factor <b>0 0%</b>
3.Compos. 7.Stone 11.	2.Typical 5. 8.	1.E Grade 4.B Grade 7.
4.Asbestos 8.Concrete 12.	3.Old Type 6. 9.None	2.D Grade 5.A Grade 8.SC Grade
Roof Surface <b>0</b>	Bath(s) Style <b>0</b>	3.C Grade 6.AA Grade 9.Same
1.Asphalt 4.Composit 7.	1.Modern 4.Obsolete 7.	SQFT (Footprint) <b>0</b>
2.Slate 5.Wood 8.	2.Typical 5. 8.	Condition <b>0</b>
3.Metal 6.Other 9.	3.Old Type 6. 9.None	1.Poor 4.Avg 7.V G
SF Masonry Trim <b>0</b>	# Rooms <b>0</b>	2.Fair 5.Avg+ 8.Exc
OPEN-3-CUSTOM <b>0</b>	# Bedrooms <b>0</b>	3.Avg- 6.Good 9.Same
OPEN-4-CUSTOM <b>0</b>	# Full Baths <b>0</b>	Phys. % Good <b>0%</b>
Year Built <b>0</b>	# Half Baths <b>0</b>	Funct. % Good <b>100%</b>
Year Remodeled <b>0</b>	# Addn Fixtures <b>0</b>	Functional Code <b>9 None</b>
Foundation <b>0</b>	# Fireplaces <b>0</b>	1.Incomp 4.Delap 7.No Power
1.Concrete 4.Wood 7.		2.O-Built 5.Bsmt 8.LongTerm
2.C Block 5.Slab 8.		3.Damage 6.Common 9.None
3.Br/Stone 6.Piers 9.		Econ. % Good <b>100%</b>
Basement <b>0</b>		Economic Code <b>None</b>
1.1/4 Bmt 4.Full Bmt 7.		0.None 3.No Power 7.
2.1/2 Bmt 5.None 8.		1.Location 4.Generate 8.
3.3/4 Bmt 6. 9.None		2.Encroach 9.None 9.
Bsmt Gar # Cars <b>0</b>		Entrance Code <b>0</b>
Wet Basement <b>0</b>		1.Interior 4.Vacant 7.
1.Dry 4. 7.		2.Refusal 5.Estimate 8.
2.Damp 5. 8.	3.Informed 6.Reviewed 9.	
3.Wet 6. 9.	Information Code <b>0</b>	
		1.Owner 4.Agent 7.
		2.Relative 5.Estimate 8.
		3.Tenant 6.Other 9.

Date Inspected

**Additions, Outbuildings & Improvements**

Type	Year	Units	Grade	Cond	Phys.	Funct.	Sound Value
					%	%	1.One Story Fram
					%	%	2.Two Story Fram
					%	%	3.Three Story Fr
					%	%	4.1 & 1/2 Story
					%	%	5.1 & 3/4 Story
					%	%	6.2 & 1/2 Story
					%	%	21.Open Frame Por
					%	%	22.Encl Frame Por
					%	%	23.Frame Garage
					%	%	24.Frame Shed
					%	%	25.Frame Bay Wind
					%	%	26.1SFr Overhang
					%	%	27.Unfin Basement
					%	%	28.Unfinished Att
					%	%	29.Finished Attic

Map Lot 005-003A

Account 981

Location 76 TABOR ROAD

Card 1 Of 1 9/04/2024

TURNER, WARD M  
76 TABOR ROAD  
WASHBURN ME 04786

B5526P261 B5527P271

Inspection Witnessed By:

X Date

No./Date	Description	Date Insp.

Notes:  
\*2-22-2019 -20% for size obs and attached garage.

Washburn

Property Data			Assessment Record							
Neighborhood <b>1 Neighborhood One</b>			Year	Land	Buildings	Exempt	Total			
Tree Growth Year <b>0</b>			2012	6,600	80,700	8,800	78,500			
1ST MORTGAGE <b>0</b>			2013	8,500	80,700	8,800	80,400			
2ND MORTGAGE <b>0</b>			2015	8,500	80,700	9,000	80,200			
Zone/Land Use <b>1 Residential</b>			2018	8,500	80,700	18,400	70,800			
Secondary Zone			2019	20,300	85,100	20,000	85,400			
Topography <b>1 Level</b>			2020	20,300	84,900	25,000	80,200			
1.Level 4.Below St 7.LevelBog			2021	20,300	85,100	25,000	80,400			
2.Rolling 5.Low 8.			2022	20,300	89,300	25,000	84,600			
3.Above St 6.Swampy 9.			2023	25,800	106,300	25,000	107,100			
Utilities <b>4 Drilled Well 6 Septic System</b>			2024	25,800	106,300	25,000	107,100			
1.Public 4.Dr Well 7.Cesspool										
2.Water 5.Dug Well 8.										
3.Sewer 6.Septic 9.None										
Street <b>1 Paved</b>										
1.Paved 4.Proposed 7.										
2.Semi Imp 5.R/O/W 8.										
3.Gravel 6. 9.None										
TG PLAN YEAR <b>0</b>										
Tif District # <b>0</b>										
<b>Sale Data</b>										
Sale Date <b>12/14/1995</b>										
Price										
Sale Type <b>2 Land &amp; Buildings</b>										
1.Land 4.Mobile 7.C/I L&B										
2.L & B 5.Other 8.										
3.Building 6.C/I Land 9.										
Financing <b>1 Conventional</b>										
1.Convent 4.Seller 7.										
2.FHA/VA 5.Private 8.										
3.Assumed 6.Cash 9.Unknown										
Validity <b>2 Related Parties</b>										
1.Valid 4.Split 7.Renovate										
2.Related 5.Partial 8.Other										
3.Distress 6.Exempt 9.										
Verified <b>5 Public Record</b>										
1.Buyer 4.Agent 7.Family										
2.Seller 5.Pub Rec 8.Other										
3.Lender 6.MLS 9.										
			<b>Land Data</b>							
			<b>Front Foot</b>	<b>Type</b>	<b>Effective</b>		<b>Influence</b>		<b>Influence Codes</b>	
					Frontage	Depth	Factor	Code		
			11.Regular Lot				%		1.Unimproved	
			12.Delta Triangle				%		2.Excess Frtg	
			13.Nabla Triangle				%		3.Topography	
			14.Rear Land				%		4.Size/Shape	
			15.Class I Road				%		5.Access	
							%		6.Restriction	
							%		7.Open Space	
							%		8.View/Environ	
			<b>Square Foot</b>	<b>Square Feet</b>					9.Fract Share	
			16.Class II Road	29	1,500		100 %	0	30.Utility R O W	
			17.Municipal Rese				%		31.Tillable	
			18.Munic Sep Lago				%		32.Pasture	
			19.Gravel Pit				%		33.Orchard	
			20.Industrial Bas				%		34.Softwood F&O	
							%		35.Mixed Wood F&O	
							%		36.Hardwood F&O	
			<b>Fract. Acre</b>	<b>Acreege/Sites</b>					37.Softwood TG	
			21.Developed Pave	21	1.00		100 %	0	38.Mixed Wood TG	
			22.Undev Paved (F	28	0.15		100 %	0	39.Hardwood TG	
			23.Developed Grav				%		40.Wasteland	
							%		41.Open Space	
							%		42.Mobile Home Si	
							%		43.Condo Site	
							%		44.Lot Improvemen	
							%		45.Subdivision Lo	
							%		46.Heavy Ind Sit	
			<b>Total Acreage 1.15</b>							

## Washburn

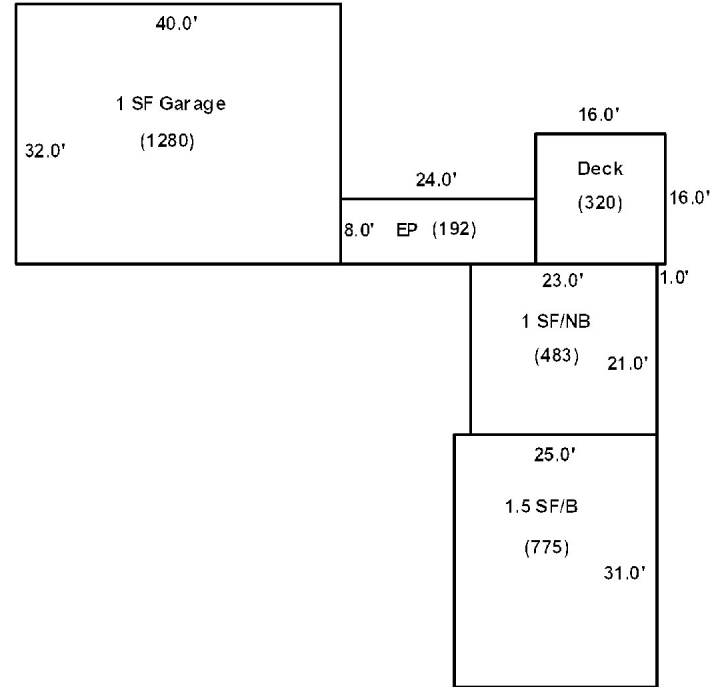
Map Lot 005-003A

Account 981

Location 76 TABOR ROAD

Card 1 Of 1 9/04/2024

Building Style <b>4 Cape Cod</b>	SF Bsmt Living <b>0</b>	Layout <b>1 Typical</b>
1.Conv. 5.Garrison 9.Gambrel	Fin Bsmt Grade <b>0 0</b>	1.Typical 4. 7.
2.Ranch 6.Salt Box 10.Other	OPEN 5 OPTIONAL <b>0</b>	2.Inadeq 5. 8.
3.R Ranch 7.Contemp 11.Split	Heat Type <b>100% 5 Forced Warm Air</b>	3.Poor 6. 9.
4.Cape 8.Log 12.	1.HWBB 5.FWA 9.No Heat	Attic <b>9 None</b>
Dwelling Units <b>1</b>	2.HWCI 6.GravWA 10.	1.1/4 Fin 4.Full Fin 7.
Other Units <b>0</b>	3.H Pump 7.Electric 11.	2.1/2 Fin 5.FI/Stair 8.
Stories <b>4 One &amp; 1/2 Story</b>	4.Steam 8.FI/Wall 12.	3.3/4 Fin 6. 9.None
1.1 4.1.5 7.	Cool Type <b>0% 9 None</b>	Insulation <b>1 Full</b>
2.2 5.1.75 8.	1.Refrig 4.W&C Air 7.	1.Full 4.Minimal 7.
3.3 6.2.5 9.	2.Evapor 5. 8.	2.Heavy 5.Partial 8.
Exterior Walls <b>2 Vinyl/Aluminum</b>	3.H Pump 6. 9.None	3.Capped 6. 9.None
1.Wood 5.Stucco 9.T-111	Kitchen Style <b>2 Typical</b>	Unfinished % <b>0%</b>
2.Vin/Al 6.Brick 10.Other	1.Modern 4.Obsolete 7.	Grade & Factor <b>2 Fair 110%</b>
3.Compos. 7.Stone 11.	2.Typical 5. 8.	1.E Grade 4.B Grade 7.
4.Asbestos 8.Concrete 12.	3.Old Type 6. 9.None	2.D Grade 5.A Grade 8.SC Grade
Roof Surface <b>1 Asphalt Shingles</b>	Bath(s) Style <b>2 Typical Bath(s)</b>	3.C Grade 6.AA Grade 9.Same
1.Asphalt 4.Composit 7.	1.Modern 4.Obsolete 7.	SQFT (Footprint) <b>775</b>
2.Slate 5.Wood 8.	2.Typical 5. 8.	Condition <b>6 Good</b>
3.Metal 6.Other 9.	3.Old Type 6. 9.None	1.Poor 4.Avg 7.V G
SF Masonry Trim <b>0</b>	# Rooms <b>6</b>	2.Fair 5.Avg+ 8.Exc
OPEN-3-CUSTOM <b>0</b>	# Bedrooms <b>3</b>	3.Avg- 6.Good 9.Same
OPEN-4-CUSTOM <b>0</b>	# Full Baths <b>1</b>	Phys. % Good <b>0%</b>
Year Built <b>1900</b>	# Half Baths <b>0</b>	Funct. % Good <b>100%</b>
Year Remodeled <b>0</b>	# Addn Fixtures <b>0</b>	Functional Code <b>9 None</b>
Foundation <b>3 Brick &amp;/or Stone</b>	# Fireplaces <b>0</b>	1.Incomp 4.Delap 7.No Power
1.Concrete 4.Wood 7.	 <p><b>TRIO</b> Software <i>A Division of Harris Computer Systems</i></p>	2.O-Built 5.Bsmt 8.LongTerm
2.C Block 5.Slab 8.		3.Damage 6.Common 9.None
3.Br/Stone 6.Piers 9.		Econ. % Good <b>100%</b>
Basement <b>4 Full Basement</b>		Economic Code <b>None</b>
1.1/4 Bmt 4.Full Bmt 7.		0.None 3.No Power 7.
2.1/2 Bmt 5.None 8.		1.Location 4.Generate 8.
3.3/4 Bmt 6. 9.None		2.Encroach 9.None 9.
Bsmt Gar # Cars <b>0</b>		Entrance Code <b>1 Interior Inspect</b>
Wet Basement <b>1 Dry Basement</b>		1.Interior 4.Vacant 7.
1.Dry 4. 7.		2.Refusal 5.Estimate 8.
2.Damp 5. 8.	3.Informed 6.Reviewed 9.	
3.Wet 6. 9.	Information Code <b>1 Owner</b>	
		1.Owner 4.Agent 7.
		2.Relative 5.Estimate 8.
		3.Tenant 6.Other 9.



Date Inspected 9/09/2018

### Additions, Outbuildings & Improvements

Type	Year	Units	Grade	Cond	Phys.	Funct.	Sound Value
1 One Story Frame	1900	483	3 100	6	0 %	100 %	
68 Wood Deck	2000	320	3 105	4	0 %	100 %	
22 Encl Frame Porch	1980	192	3 90	4	0 %	100 %	
23 Frame Garage	1960	1280	3 95	5	0 %	80 %	
					%	%	
					%	%	
					%	%	
					%	%	
					%	%	
					%	%	
					%	%	



- 1.One Story Fram
- 2.Two Story Fram
- 3.Three Story Fr
- 4.1 & 1/2 Story
- 5.1 & 3/4 Story
- 6.2 & 1/2 Story
- 21.Open Frame Por
- 22.Encl Frame Por
- 23.Frame Garage
- 24.Frame Shed
- 25.Frame Bay Wind
- 26.1SFr Overhang
- 27.Unfin Basement
- 28.Unfinished Att
- 29.Finished Attic



TURNER, HEIRS OF DALE A.  
TURNER, CYNTHIA  
30 TABOR ROAD  
WASHBURN ME 04786

B3641P220

Inspection Witnessed By:

X	Date	Date Insp.
No./Date	Description	Date Insp.

Notes:  
\*5-8-2019 -5% off baselot for shared well with lot 4-B, -20% for attached garage. -15% for size obs on shop.

Washburn

Property Data			Assessment Record						
Neighborhood <b>1 Neighborhood One</b>			Year	Land	Buildings	Exempt	Total		
Tree Growth Year <b>0</b>			2012	16,000	105,500	8,800	112,700		
1ST MORTGAGE <b>0</b>			2013	20,700	105,500	8,800	117,400		
2ND MORTGAGE <b>0</b>			2015	20,700	105,500	9,000	117,200		
Zone/Land Use <b>1 Residential</b>			2018	20,700	105,500	18,400	107,800		
Secondary Zone			2019	39,200	106,700	20,000	125,900		
Topography <b>1 Level</b>			2020	39,200	106,200	25,000	120,400		
1.Level 4.Below St 7.LevelBog			2021	39,200	106,700	25,000	120,900		
2.Rolling 5.Low 8.			2022	39,200	112,000	25,000	126,200		
3.Above St 6.Swampy 9.			2023	44,500	133,300	25,000	152,800		
Utilities <b>4 Drilled Well 6 Septic System</b>			2024	44,500	133,300	25,000	152,800		
1.Public 4.Dr Well 7.Cesspool									
2.Water 5.Dug Well 8.									
3.Sewer 6.Septic 9.None									
Street <b>1 Paved</b>									
1.Paved 4.Proposed 7.									
2.Semi Imp 5.R/O/W 8.									
3.Gravel 6. 9.None									
TG PLAN YEAR <b>0</b>									
Tif District # <b>0</b>									
Sale Data			<b>Land Data</b>						
Sale Date <b>3/29/1977</b>			<b>Front Foot</b>	<b>Type</b>	<b>Effective</b>		<b>Influence</b>		<b>Influence Codes</b>
Price					Frontage	Depth	Factor	Code	
Sale Type <b>2 Land &amp; Buildings</b>			11.Regular Lot					1.Unimproved	
1.Land 4.Mobile 7.C/I L&B			12.Delta Triangle					2.Excess Frtg	
2.L & B 5.Other 8.			13.Nabla Triangle					3.Topography	
3.Building 6.C/I Land 9.			14.Rear Land					4.Size/Shape	
Financing			15.Class I Road					5.Access	
1.Convent 4.Seller 7.								6.Restriction	
2.FHA/VA 5.Private 8.								7.Open Space	
3.Assumed 6.Cash 9.Unknown								8.View/Environ	
Validity <b>2 Related Parties</b>								9.Fract Share	
1.Valid 4.Split 7.Renovate			<b>Square Foot</b>	<b>Square Feet</b>				<b>Acres</b>	
2.Related 5.Partial 8.Other			16.Class II Road					30.Utility R O W	
3.Distress 6.Exempt 9.			17.Municipal Rese					31.Tillable	
Verified <b>5 Public Record</b>			18.Munic Sep Lago					32.Pasture	
1.Buyer 4.Agent 7.Family			19.Gravel Pit					33.Orchard	
2.Seller 5.Pub Rec 8.Other			20.Industrial Bas					34.Softwood F&O	
3.Lender 6.MLS 9.								35.Mixed Wood F&O	
			<b>Fract. Acre</b>					36.Hardwood F&O	
			21.Developed Pave	21	1.00	95	%	1	
			22.Undev Paved (F	28	1.00	100	%	0	
			23.Developed Grav	31	23.00	100	%	0	
			<b>Acres</b>						
			24.Undev Gravel (					%	
			25.Comm Base Pave					%	
			26.Comm Base Grav					%	
			27.Backlot					%	
			28.Rear Land					%	
			29.Pavement					%	
				<b>Total Acreage</b>			25.00		
								44.Lot Improvemen	
								45.Subdivision Lo	
								46.Heavy Ind Sit	


## Washburn

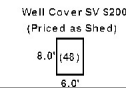
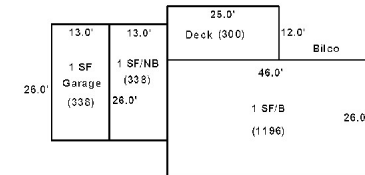

Map Lot 005-004

Account 62

Location 30 TABOR ROAD

Card 1 Of 1 9/04/2024

Building Style	<b>2 Ranch</b>		SF Bsmt Living	<b>0</b>		Layout	<b>1 Typical</b>							
1.Conv.	5.Garrison	9.Gambrel	Fin Bsmt Grade	<b>0 0</b>		1.Typical	4.	7.						
2.Ranch	6.Salt Box	10.Other	OPEN 5 OPTIONAL	<b>0</b>		2.Inadeq	5.	8.						
3.R Ranch	7.Contemp	11.Split	Heat Type	<b>100% 1 Hot Water BB</b>		3.Poor	6.	9.						
4.Cape	8.Log	12.	1.HWBB	5.FWA	9.No Heat	<b>Attic 9 None</b>								
Dwelling Units	<b>1</b>		2.HWCI	6.GravWA	10.	1.1/4 Fin	4.Full Fin	7.						
Other Units	<b>0</b>		3.H Pump	7.Electric	11.	2.1/2 Fin	5.FI/Stair	8.						
Stories	<b>1 One Story</b>		4.Steam	8.FI/Wall	12.	3.3/4 Fin	6.	9.None						
1.1	4.1.5	7.	Cool Type	<b>0% 9 None</b>		<b>Insulation 1 Full</b>								
2.2	5.1.75	8.	1.Refrig	4.W&C Air	7.	1.Full	4.Minimal	7.						
3.3	6.2.5	9.	2.Evapor	5.	8.	2.Heavy	5.Partial	8.						
Exterior Walls	<b>4 Asbestos Siding</b>		3.H Pump	6.	9.None	3.Capped	6.	9.None						
1.Wood	5.Stucco	9.T-111	Kitchen Style	<b>2 Typical</b>		<b>Unfinished % 0%</b>								
2.Vin/Al	6.Brick	10.Other	1.Modern	4.Obsolete	7.	<b>Grade &amp; Factor 3 Average 100%</b>								
3.Compos.	7.Stone	11.	2.Typical	5.	8.	1.E Grade	4.B Grade	7.						
4.Asbestos	8.Concrete	12.	3.Old Type	6.	9.None	2.D Grade	5.A Grade	8.SC Grade						
Roof Surface	<b>1 Asphalt Shingles</b>		Bath(s) Style	<b>2 Typical Bath(s)</b>		3.C Grade	6.AA Grade	9.Same						
1.Asphalt	4.Composit	7.	1.Modern	4.Obsolete	7.	<b>SQFT (Footprint) 1196</b>								
2.Slate	5.Wood	8.	2.Typical	5.	8.	<b>Condition 4 Average</b>								
3.Metal	6.Other	9.	3.Old Type	6.	9.None	1.Poor	4.Avg	7.V G						
SF Masonry Trim	<b>0</b>		# Rooms	<b>5</b>		2.Fair	5.Avg+	8.Exc						
OPEN-3-CUSTOM	<b>0</b>		# Bedrooms	<b>3</b>		3.Avg-	6.Good	9.Same						
OPEN-4-CUSTOM	<b>0</b>		# Full Baths	<b>1</b>		<b>Phys. % Good 0%</b>								
Year Built	<b>1971</b>		# Half Baths	<b>1</b>		<b>Funct. % Good 100%</b>								
Year Remodeled	<b>0</b>		# Addn Fixtures	<b>0</b>		<b>Functional Code 9 None</b>								
Foundation	<b>1 Concrete</b>		# Fireplaces	<b>0</b>		1.Incomp	4.Delap	7.No Power						
1.Concrete	4.Wood	7.							2.O-Built	5.Bsmt	8.LongTerm			
2.C Block	5.Slab	8.							<b>Econ. % Good 100%</b>			<b>Economic Code None</b>		
3.Br/Stone	6.Piers	9.							0.None			3.No Power	7.	
Basement	<b>4 Full Basement</b>								1.Location			4.Generate	8.	
1.1/4 Bmt	4.Full Bmt	7.							2.Encroach			9.None	9.	
2.1/2 Bmt	5.None	8.							<b>Entrance Code 1 Interior Inspect</b>			1.Interior		
3.3/4 Bmt	6.	9.None							2.Refusal			5.Estimate	8.	
Bsmt Gar # Cars	<b>0</b>								3.Informed			6.Reviewed	9.	
Wet Basement	<b>2 Damp Basement</b>								<b>Information Code 1 Owner</b>			1.Owner		
1.Dry	4.	7.							2.Relative			5.Estimate	8.	
2.Damp	5.	8.	3.Tenant			6.Other	9.							
3.Wet	6.	9.												



Date Inspected 9/09/2018

### Additions, Outbuildings & Improvements

Type	Year	Units	Grade	Cond	Phys.	Funct.	Sound Value
68 Wood Deck	2000	300	3 100	4	0 %	100 %	
1 One Story Frame	1971	338	3 95	4	0 %	100 %	
23 Frame Garage	1971	338	3 100	4	0 %	80 %	
24 Frame Shed	0				%	%	200
23 Frame Garage	1989	4050	2 100	4	0 %	85 %	
					%	%	
					%	%	
					%	%	
					%	%	
					%	%	
					%	%	



- 1.One Story Fram
- 2.Two Story Fram
- 3.Three Story Fr
- 4.1 & 1/2 Story
- 5.1 & 3/4 Story
- 6.2 & 1/2 Story
- 21.Open Frame Por
- 22.Encl Frame Por
- 23.Frame Garage
- 24.Frame Shed
- 25.Frame Bay Wind
- 26.1SFr Overhang
- 27.Unfin Basement
- 28.Unfinished Att
- 29.Finished Attic

TURNER, CYNTHIA  
30 TABOR RD  
WASHBURN ME 04786

B1317P51 B3648P188 B5134P148

Inspection Witnessed By:

No./Date	Description	Date Insp.
X		

Notes:  
\*2-22-2019 -5% off baselot for shared well with lot 4, -15% for size obs on potatoe barn.

Washburn

Property Data			Assessment Record						
Neighborhood <b>1 Neighborhood One</b>			Year	Land	Buildings	Exempt	Total		
Tree Growth Year <b>0</b>			2012	3,800	82,000	0	85,800		
1ST MORTGAGE <b>0</b>			2013	4,900	82,000	0	86,900		
2ND MORTGAGE <b>0</b>			2015	4,900	82,000	0	86,900		
Zone/Land Use <b>1 Residential</b>			2018	4,900	82,000	0	86,900		
Secondary Zone			2019	8,600	103,000	0	111,600		
Topography <b>1 Level</b>			2020	8,600	103,000	0	111,600		
1.Level 4.Below St 7.LevelBog			2021	8,600	103,000	0	111,600		
2.Rolling 5.Low 8.			2022	8,600	108,200	0	116,800		
3.Above St 6.Swampy 9.			2023	10,500	128,800	0	139,300		
Utilities <b>4 Drilled Well 6 Septic System</b>			2024	10,500	128,800	0	139,300		
1.Public 4.Dr Well 7.Cesspool									
2.Water 5.Dug Well 8.									
3.Sewer 6.Septic 9.None									
Street <b>1 Paved</b>									
1.Paved 4.Proposed 7.									
2.Semi Imp 5.R/O/W 8.									
3.Gravel 6. 9.None									
TG PLAN YEAR <b>0</b>									
Tif District # <b>0</b>									
Sale Data			<b>Land Data</b>						
Sale Date			<b>Front Foot</b>	<b>Type</b>	<b>Effective</b>		<b>Influence</b>		<b>Influence Codes</b>
Price					Frontage	Depth	Factor	Code	
Sale Type <b>2 Land &amp; Buildings</b>			11.Regular Lot				%		1.Unimproved
1.Land 4.Mobile 7.C/I L&B			12.Delta Triangle				%		2.Excess Frtg
2.L & B 5.Other 8.			13.Nabla Triangle				%		3.Topography
3.Building 6.C/I Land 9.			14.Rear Land				%		4.Size/Shape
Financing <b>1 Conventional</b>			15.Class I Road				%		5.Access
1.Convent 4.Seller 7.							%		6.Restriction
2.FHA/VA 5.Private 8.							%		7.Open Space
3.Assumed 6.Cash 9.Unknown							%		8.View/Environ
Validity <b>2 Related Parties</b>							%		9.Fract Share
1.Valid 4.Split 7.Renovate			<b>Square Foot</b>	<b>Square Feet</b>					<b>Acres</b>
2.Related 5.Partial 8.Other			16.Class II Road				%		30.Utility R O W
3.Distress 6.Exempt 9.			17.Municipal Rese				%		31.Tillable
Verified <b>5 Public Record</b>			18.Munic Sep Lago				%		32.Pasture
1.Buyer 4.Agent 7.Family			19.Gravel Pit				%		33.Orchard
2.Seller 5.Pub Rec 8.Other			20.Industrial Bas				%		34.Softwood F&O
3.Lender 6.MLS 9.			<b>Fract. Acre</b>	<b>Acres/Sites</b>					35.Mixed Wood F&O
			21.Developed Pave	22	1.00	95	%	1	36.Hardwood F&O
			22.Undev Paved (F				%		37.Softwood TG
			23.Developed Grav				%		38.Mixed Wood TG
			<b>Acres</b>				%		39.Hardwood TG
			24.Undev Gravel (				%		40.Wasteland
			25.Comm Base Pave				%		41.Open Space
			26.Comm Base Grav				%		42.Mobile Home Si
			27.Backlot				%		43.Condo Site
			28.Rear Land				%		44.Lot Improvemen
			29.Pavement				%		45.Subdivision Lo
			<b>Total Acreage</b>		1.00				46.Heavy Ind Sit

### Washburn

Map Lot 005-004B


Account 154

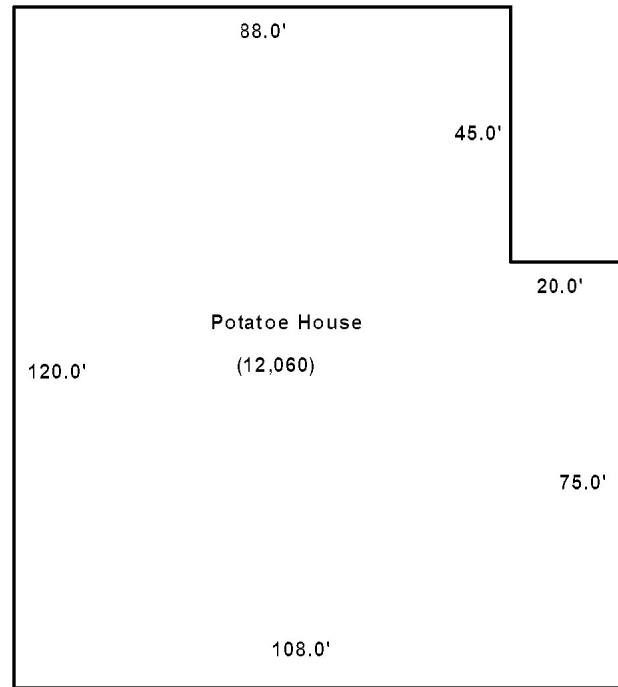
Location 24 TABOR ROAD

Card 1

Of 1

9/04/2024

Building Style <b>0</b>	SF Bsmt Living <b>0</b>	Layout <b>0</b>
1.Conv. 5.Garrison 9.Gambrel	Fin Bsmt Grade <b>0 0</b>	1.Typical 4. 7.
2.Ranch 6.Salt Box 10.Other	OPEN 5 OPTIONAL <b>0</b>	2.Inadeq 5. 8.
3.R Ranch 7.Contemp 11.Split	Heat Type <b>100% 0</b>	3.Poor 6. 9.
4.Cape 8.Log 12.	1.HWBB 5.FWA 9.No Heat	Attic <b>0</b>
Dwelling Units <b>0</b>	2.HWCI 6.GravWA 10.	1.1/4 Fin 4.Full Fin 7.
Other Units <b>0</b>	3.H Pump 7.Electric 11.	2.1/2 Fin 5.FI/Stair 8.
Stories <b>0</b>	4.Steam 8.FI/Wall 12.	3.3/4 Fin 6. 9.None
1.1 4.1.5 7.	Cool Type <b>0% 9 None</b>	Insulation <b>0</b>
2.2 5.1.75 8.	1.Refrig 4.W&C Air 7.	1.Full 4.Minimal 7.
3.3 6.2.5 9.	2.Evapor 5. 8.	2.Heavy 5.Partial 8.
Exterior Walls <b>0</b>	3.H Pump 6. 9.None	3.Capped 6. 9.None
1.Wood 5.Stucco 9.T-111	Kitchen Style <b>0</b>	Unfinished % <b>0%</b>
2.Vin/Al 6.Brick 10.Other	1.Modern 4.Obsolete 7.	Grade & Factor <b>0 0%</b>
3.Compos. 7.Stone 11.	2.Typical 5. 8.	1.E Grade 4.B Grade 7.
4.Asbestos 8.Concrete 12.	3.Old Type 6. 9.None	2.D Grade 5.A Grade 8.SC Grade
Roof Surface <b>0</b>	Bath(s) Style <b>0</b>	3.C Grade 6.AA Grade 9.Same
1.Asphalt 4.Composit 7.	1.Modern 4.Obsolete 7.	SQFT (Footprint) <b>0</b>
2.Slate 5.Wood 8.	2.Typical 5. 8.	Condition <b>0</b>
3.Metal 6.Other 9.	3.Old Type 6. 9.None	1.Poor 4.Avg 7.V G
SF Masonry Trim <b>0</b>	# Rooms <b>0</b>	2.Fair 5.Avg+ 8.Exc
OPEN-3-CUSTOM <b>0</b>	# Bedrooms <b>0</b>	3.Avg- 6.Good 9.Same
OPEN-4-CUSTOM <b>0</b>	# Full Baths <b>0</b>	Phys. % Good <b>0%</b>
Year Built <b>0</b>	# Half Baths <b>0</b>	Funct. % Good <b>100%</b>
Year Remodeled <b>0</b>	# Addn Fixtures <b>0</b>	Functional Code <b>9 None</b>
Foundation <b>0</b>	# Fireplaces <b>0</b>	1.Incomp 4.Delap 7.No Power
1.Concrete 4.Wood 7.		2.O-Built 5.Bsmt 8.LongTerm
2.C Block 5.Slab 8.		3.Damage 6.Common 9.None
3.Br/Stone 6.Piers 9.		Econ. % Good <b>100%</b>
Basement <b>0</b>		Economic Code <b>None</b>
1.1/4 Bmt 4.Full Bmt 7.		0.None 3.No Power 7.
2.1/2 Bmt 5.None 8.		1.Location 4.Generate 8.
3.3/4 Bmt 6. 9.None		2.Encroach 9.None 9.
Bsmt Gar # Cars <b>0</b>		Entrance Code <b>5 Estimated</b>
Wet Basement <b>0</b>		1.Interior 4.Vacant 7.
1.Dry 4. 7.		2.Refusal 5.Estimate 8.
2.Damp 5. 8.	3.Informed 6.Reviewed 9.	
3.Wet 6. 9.	Information Code <b>5 Estimate</b>	
	1.Owner 4.Agent 7.	
	2.Relative 5.Estimate 8.	
	3.Tenant 6.Other 9.	



Date Inspected 9/09/2018

#### Additions, Outbuildings & Improvements

Type	Year	Units	Grade	Cond	Phys.	Funct.	Sound Value	
91 Pot.Hse (Old)	1964	12060	2 100	4	0 %	85 %		1.One Story Fram
					%	%		2.Two Story Fram
					%	%		3.Three Story Fr
					%	%		4.1 & 1/2 Story
					%	%		5.1 & 3/4 Story
					%	%		6.2 & 1/2 Story
					%	%		21.Open Frame Por
					%	%		22.Encl Frame Por
					%	%		23.Frame Garage
					%	%		24.Frame Shed
					%	%		25.Frame Bay Wind
					%	%		26.1SFr Overhang
					%	%		27.Unfin Basement
					%	%		28.Unfinished Att
					%	%		29.Finished Attic



TURNER, WARD  
TURNER, TYLER  
KRUM, MELANIE TURNER  
WASHBURN ME 04786

B4254P272

Inspection Witnessed By:

X

Date

No./Date	Description	Date Insp.

Notes:

Washburn

Property Data			Assessment Record							
Neighborhood <b>1 Neighborhood One</b>			Year	Land	Buildings	Exempt	Total			
Tree Growth Year <b>0</b>			2012	39,000	0	0	39,000			
1ST MORTGAGE <b>0</b>			2013	50,700	0	0	50,700			
2ND MORTGAGE <b>0</b>			2015	50,700	0	0	50,700			
Zone/Land Use <b>1 Residential</b>			2018	50,700	0	0	50,700			
Secondary Zone <b>1 Residential</b>			2019	108,000	0	0	108,000			
Topography <b>2 Rolling</b>			2020	108,000	0	0	108,000			
1.Level 4.Below St 7.LevelBog			2021	108,000	0	0	108,000			
2.Rolling 5.Low 8.			2022	108,000	0	0	108,000			
3.Above St 6.Swampy 9.			2023	108,000	0	0	108,000			
Utilities			2024	108,000	0	0	108,000			
1.Public 4.Dr Well 7.Cesspool										
2.Water 5.Dug Well 8.										
3.Sewer 6.Septic 9.None										
Street <b>1 Paved</b>										
1.Paved 4.Proposed 7.			<b>Land Data</b>							
2.Semi Imp 5.R/O/W 8.										
3.Gravel 6. 9.None			<b>Front Foot</b>	<b>Type</b>	<b>Effective</b>		<b>Influence</b>		<b>Influence Codes</b>	
TG PLAN YEAR <b>0</b>			11.Regular Lot		Frontage	Depth	Factor	Code		
Tif District # <b>0</b>			12.Delta Triangle				%		1.Unimproved	
<b>Sale Data</b>			13.Nabla Triangle				%		2.Excess Frtg	
Sale Date			14.Rear Land				%		3.Topography	
Price			15.Class I Road				%		4.Size/Shape	
Sale Type <b>1 Land Only</b>							%		5.Access	
1.Land 4.Mobile 7.C/I L&B			<b>Square Foot</b>	<b>Square Feet</b>					6.Restriction	
2.L & B 5.Other 8.			16.Class II Road				%		7.Open Space	
3.Building 6.C/I Land 9.			17.Municipal Rese				%		8.View/Environ	
Financing			18.Munic Sep Lago				%		9.Fract Share	
1.Convent 4.Seller 7.			19.Gravel Pit				%		<b>Acres</b>	
2.FHA/VA 5.Private 8.			20.Industrial Bas				%		30.Utility R O W	
3.Assumed 6.Cash 9.Unknown							%		31.Tillable	
Validity <b>2 Related Parties</b>			<b>Fract. Acre</b>	<b>Acres/Sites</b>					32.Pasture	
1.Valid 4.Split 7.Renovate			21.Developed Pave	31	108.00	100	%	0	33.Orchard	
2.Related 5.Partial 8.Other			22.Undev Paved (F				%		34.Softwood F&O	
3.Distress 6.Exempt 9.			23.Developed Grav				%		35.Mixed Wood F&O	
Verified <b>5 Public Record</b>			<b>Acres</b>				%		36.Hardwood F&O	
1.Buyer 4.Agent 7.Family			24.Undev Gravel (				%		37.Softwood TG	
2.Seller 5.Pub Rec 8.Other			25.Comm Base Pave				%		38.Mixed Wood TG	
3.Lender 6.MLS 9.			26.Comm Base Grav				%		39.Hardwood TG	
			27.Backlot				%		40.Wasteland	
			28.Rear Land				%		41.Open Space	
			29.Pavement				%		42.Mobile Home Si	
			<b>Total Acreage 108.00</b>							43.Condo Site
									44.Lot Improvemen	
									45.Subdivision Lo	
									46.Heavy Ind Sit	

**Washburn**

Map Lot 005-005

Account 1092

Location TABOR ROAD

Card 1 Of 1 9/04/2024

Building Style <b>0</b>	SF Bsmt Living <b>0</b>	Layout <b>0</b>
1.Conv. 5.Garrison 9.Gambrel	Fin Bsmt Grade <b>0 0</b>	1.Typical 4. 7.
2.Ranch 6.Salt Box 10.Other	OPEN 5 OPTIONAL <b>0</b>	2.Inadeq 5. 8.
3.R Ranch 7.Contemp 11.Split	Heat Type <b>100% 0</b>	3.Poor 6. 9.
4.Cape 8.Log 12.	1.HWBB 5.FWA 9.No Heat	Attic <b>0</b>
Dwelling Units <b>0</b>	2.HWCI 6.GravWA 10.	1.1/4 Fin 4.Full Fin 7.
Other Units <b>0</b>	3.H Pump 7.Electric 11.	2.1/2 Fin 5.F/Stair 8.
Stories <b>0</b>	4.Steam 8.F/Wall 12.	3.3/4 Fin 6. 9.None
1.1 4.1.5 7.	Cool Type <b>0% 9 None</b>	Insulation <b>0</b>
2.2 5.1.75 8.	1.Refrig 4.W&C Air 7.	1.Full 4.Minimal 7.
3.3 6.2.5 9.	2.Evapor 5. 8.	2.Heavy 5.Partial 8.
Exterior Walls <b>0</b>	3.H Pump 6. 9.None	3.Capped 6. 9.None
1.Wood 5.Stucco 9.T-111	Kitchen Style <b>0</b>	Unfinished % <b>0%</b>
2.Vin/Al 6.Brick 10.Other	1.Modern 4.Obsolete 7.	Grade & Factor <b>0 0%</b>
3.Compos. 7.Stone 11.	2.Typical 5. 8.	1.E Grade 4.B Grade 7.
4.Asbestos 8.Concrete 12.	3.Old Type 6. 9.None	2.D Grade 5.A Grade 8.SC Grade
Roof Surface <b>0</b>	Bath(s) Style <b>0</b>	3.C Grade 6.AA Grade 9.Same
1.Asphalt 4.Composit 7.	1.Modern 4.Obsolete 7.	SQFT (Footprint) <b>0</b>
2.Slate 5.Wood 8.	2.Typical 5. 8.	Condition <b>0</b>
3.Metal 6.Other 9.	3.Old Type 6. 9.None	1.Poor 4.Avg 7.V G
SF Masonry Trim <b>0</b>	# Rooms <b>0</b>	2.Fair 5.Avg+ 8.Exc
OPEN-3-CUSTOM <b>0</b>	# Bedrooms <b>0</b>	3.Avg- 6.Good 9.Same
OPEN-4-CUSTOM <b>0</b>	# Full Baths <b>0</b>	Phys. % Good <b>0%</b>
Year Built <b>0</b>	# Half Baths <b>0</b>	Funct. % Good <b>100%</b>
Year Remodeled <b>0</b>	# Addn Fixtures <b>0</b>	Functional Code <b>9 None</b>
Foundation <b>0</b>	# Fireplaces <b>0</b>	1.Incomp 4.Delap 7.No Power
1.Concrete 4.Wood 7.		2.O-Built 5.Bsmt 8.LongTerm
2.C Block 5.Slab 8.		3.Damage 6.Common 9.None
3.Br/Stone 6.Piers 9.		Econ. % Good <b>100%</b>
Basement <b>0</b>		Economic Code <b>None</b>
1.1/4 Bmt 4.Full Bmt 7.		0.None 3.No Power 7.
2.1/2 Bmt 5.None 8.		1.Location 4.Generate 8.
3.3/4 Bmt 6. 9.None		2.Encroach 9.None 9.
Bsmt Gar # Cars <b>0</b>		Entrance Code <b>0</b>
Wet Basement <b>0</b>		1.Interior 4.Vacant 7.
1.Dry 4. 7.		2.Refusal 5.Estimate 8.
2.Damp 5. 8.	3.Informed 6.Reviewed 9.	
3.Wet 6. 9.	Information Code <b>0</b>	
		1.Owner 4.Agent 7.
		2.Relative 5.Estimate 8.
		3.Tenant 6.Other 9.

Date Inspected

Additions, Outbuildings & Improvements								
Type	Year	Units	Grade	Cond	Phys.	Funct.	Sound Value	
					%	%		1.One Story Fram
					%	%		2.Two Story Fram
					%	%		3.Three Story Fr
					%	%		4.1 & 1/2 Story
					%	%		5.1 & 3/4 Story
					%	%		6.2 & 1/2 Story
					%	%		21.Open Frame Por
					%	%		22.Encl Frame Por
					%	%		23.Frame Garage
					%	%		24.Frame Shed
					%	%		25.Frame Bay Wind
					%	%		26.1SFr Overhang
					%	%		27.Unfin Basement
					%	%		28.Unfinished Att
					%	%		29.Finished Attic

KRUM, SCOTT  
KRUM, MELANIE  
30 TABOR ROAD  
WASHBURN ME 04786

B6126P205

Previous Owner  
LARY, JESSE G  
LARY, STARLETT M  
55 Tabor Road  
Washburn ME 04786  
Sale Date: 2/01/2021

Previous Owner  
Turner, Bert  
Turner, Margaret  
55 Tabor Road  
Washburn ME 04786  
Sale Date: 10/30/2017

Inspection Witnessed By:

X	Date	Date Insp.
No./Date	Description	Date Insp.

Notes:  
\*12-21-2018 Lister was refused entry at time of inspection.  
-15% for attached garage.

Washburn

Property Data			Assessment Record						
Neighborhood <b>1 Neighborhood One</b>			Year	Land	Buildings	Exempt	Total		
Tree Growth Year <b>0</b>			2012	4,600	68,500	8,800	64,300		
1ST MORTGAGE <b>0</b>			2013	6,000	68,500	8,800	65,700		
2ND MORTGAGE <b>0</b>			2015	6,000	68,500	9,000	65,500		
Zone/Land Use <b>1 Residential</b>			2018	6,000	68,500	0	74,500		
Secondary Zone			2019	11,700	75,900	0	87,600		
Topography <b>1 Level</b>			2020	11,700	75,900	0	87,600		
1.Level 4.Below St 7.LevelBog			2021	11,700	75,900	0	87,600		
2.Rolling 5.Low 8.			2022	11,700	79,700	0	91,400		
3.Above St 6.Swampy 9.			2023	15,600	94,900	0	110,500		
Utilities <b>4 Drilled Well 6 Septic System</b>			2024	15,600	94,900	0	110,500		
1.Public 4.Dr Well 7.Cesspool									
2.Water 5.Dug Well 8.									
3.Sewer 6.Septic 9.None									
Street <b>1 Paved</b>									
1.Paved 4.Proposed 7.									
2.Semi Imp 5.R/O/W 8.									
3.Gravel 6. 9.None									
TG PLAN YEAR <b>0</b>									
Tif District # <b>0</b>									
<b>Sale Data</b>			<b>Land Data</b>						
Sale Date <b>2/01/2021</b>			<b>Front Foot</b>	<b>Type</b>	<b>Effective</b>		<b>Influence</b>		<b>Influence Codes</b>
Price <b>31,000</b>					Frontage	Depth	Factor	Code	
Sale Type <b>2 Land &amp; Buildings</b>			11.Regular Lot					1.Unimproved	
1.Land 4.Mobile 7.C/I L&B			12.Delta Triangle					2.Excess Frtg	
2.L & B 5.Other 8.			13.Nabla Triangle					3.Topography	
3.Building 6.C/I Land 9.			14.Rear Land					4.Size/Shape	
Financing <b>9 Unknown</b>			15.Class I Road					5.Access	
1.Convent 4.Seller 7.								6.Restriction	
2.FHA/VA 5.Private 8.								7.Open Space	
3.Assumed 6.Cash 9.Unknown								8.View/Environ	
Validity <b>1 Arms Length Sale</b>								9.Fract Share	
1.Valid 4.Split 7.Renovate			<b>Square Foot</b>	<b>Square Feet</b>				<b>Acres</b>	
2.Related 5.Partial 8.Other			16.Class II Road					30.Utility R O W	
3.Distress 6.Exempt 9.			17.Municipal Rese					31.Tillable	
Verified <b>5 Public Record</b>			18.Munic Sep Lago					32.Pasture	
1.Buyer 4.Agent 7.Family			19.Gravel Pit					33.Orchard	
2.Seller 5.Pub Rec 8.Other			20.Industrial Bas					34.Softwood F&O	
3.Lender 6.MLS 9.								35.Mixed Wood F&O	
			<b>Fract. Acre</b>	<b>Acreege/Sites</b>				36.Hardwood F&O	
			21.Developed Pave	21	0.50	100	%	0	37.Softwood TG
			22.Undev Paved (F						38.Mixed Wood TG
			23.Developed Grav						39.Hardwood TG
			<b>Acres</b>						40.Wasteland
			24.Undev Gravel (						41.Open Space
			25.Comm Base Pave						42.Mobile Home Si
			26.Comm Base Grav						43.Condo Site
			27.Backlot						44.Lot Improvemen
			28.Rear Land						45.Subdivision Lo
			29.Pavement						46.Heavy Ind Sit
			<b>Total Acreage</b>		<b>0.50</b>				

## Washburn

Map Lot 005-006

Account 971

Location 55 Tabor Road

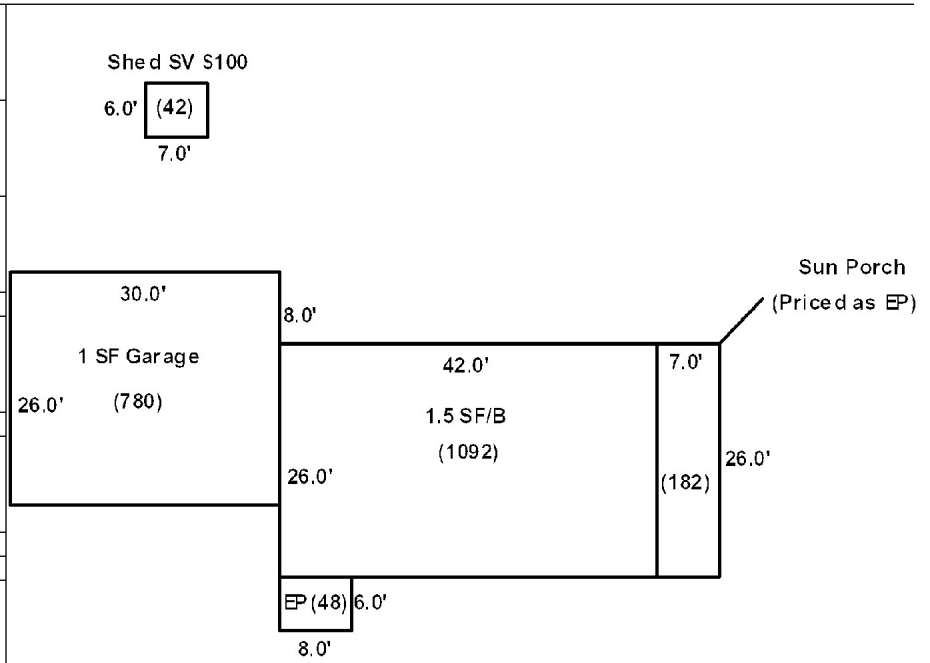
Card 1 Of 1 9/04/2024

Building Style	<b>4 Cape Cod</b>		SF Bsmt Living	<b>0</b>		Layout	<b>1 Typical</b>							
1.Conv.	5.Garrison	9.Gambrel	Fin Bsmt Grade	<b>0 0</b>		1.Typical	4.	7.						
2.Ranch	6.Salt Box	10.Other	OPEN 5 OPTIONAL	<b>0</b>		2.Inadeq	5.	8.						
3.R Ranch	7.Contemp	11.Split	Heat Type	<b>100% 5 Forced Warm Air</b>		3.Poor	6.	9.						
4.Cape	8.Log	12.	1.HWBB	5.FWA	9.No Heat	Attic	<b>9 None</b>							
Dwelling Units	<b>1</b>		2.HWCI	6.GravWA	10.	1.1/4 Fin	4.Full Fin	7.						
Other Units	<b>0</b>		3.H Pump	7.Electric	11.	2.1/2 Fin	5.FI/Stair	8.						
Stories	<b>4 One &amp; 1/2 Story</b>		4.Steam	8.FI/Wall	12.	3.3/4 Fin	6.	9.None						
1.1	4.1.5	7.	Cool Type	<b>0% 9 None</b>		Insulation	<b>1 Full</b>							
2.2	5.1.75	8.	1.Refrig	4.W&C Air	7.	1.Full	4.Minimal	7.						
3.3	6.2.5	9.	2.Evapor	5.	8.	2.Heavy	5.Partial	8.						
Exterior Walls	<b>2 Vinyl/Aluminum</b>		3.H Pump	6.	9.None	3.Capped	6.	9.None						
1.Wood	5.Stucco	9.T-111	Kitchen Style	<b>2 Typical</b>		Unfinished %	<b>0%</b>							
2.Vin/Al	6.Brick	10.Other	1.Modern	4.Obsolete	7.	Grade & Factor	<b>3 Average 100%</b>							
3.Compos.	7.Stone	11.	2.Typical	5.	8.	1.E Grade	4.B Grade	7.						
4.Asbestos	8.Concrete	12.	3.Old Type	6.	9.None	2.D Grade	5.A Grade	8.SC Grade						
Roof Surface	<b>3 Sheet Metal</b>		Bath(s) Style	<b>2 Typical Bath(s)</b>		3.C Grade	6.AA Grade	9.Same						
1.Asphalt	4.Composit	7.	1.Modern	4.Obsolete	7.	SQFT (Footprint)	<b>1092</b>							
2.Slate	5.Wood	8.	2.Typical	5.	8.	Condition	<b>6 Good</b>							
3.Metal	6.Other	9.	3.Old Type	6.	9.None	1.Poor	4.Avg	7.V G						
SF Masonry Trim	<b>0</b>		# Rooms	<b>5</b>		2.Fair	5.Avg+	8.Exc						
OPEN-3-CUSTOM	<b>0</b>		# Bedrooms	<b>3</b>		3.Avg-	6.Good	9.Same						
OPEN-4-CUSTOM	<b>0</b>		# Full Baths	<b>1</b>		Phys. % Good	<b>0%</b>							
Year Built	<b>1939</b>		# Half Baths	<b>0</b>		Funct. % Good	<b>100%</b>							
Year Remodeled	<b>0</b>		# Addn Fixtures	<b>0</b>		Functional Code	<b>9 None</b>							
Foundation	<b>1 Concrete</b>		# Fireplaces	<b>0</b>		1.Incomp	4.Delap	7.No Power						
1.Concrete	4.Wood	7.							2.O-Built	5.Bsmt	8.LongTerm			
2.C Block	5.Slab	8.							Econ. % Good	<b>100%</b>		3.Damage	6.Common	9.None
3.Br/Stone	6.Piers	9.							Economic Code	<b>None</b>		0.None	3.No Power	7.
Basement	<b>4 Full Basement</b>								0.None	3.No Power	7.	1.Location	4.Generate	8.
1.1/4 Bmt	4.Full Bmt	7.							1.Encroach	9.None	9.	2.Encroach	9.None	9.
2.1/2 Bmt	5.None	8.							Entrance Code	<b>3 Information Only</b>		1.Interior	4.Vacant	7.
3.3/4 Bmt	6.	9.None							2.Refusal	5.Estimate	8.	3.Informed	6.Reviewed	9.
Bsmt Gar # Cars	<b>0</b>								Information Code	<b>1 Owner</b>		1.Owner	4.Agent	7.
Wet Basement	<b>2 Damp Basement</b>								2.Relative	5.Estimate	8.	3.Tenant	6.Other	9.
1.Dry	4.	7.												
2.Damp	5.	8.												
3.Wet	6.	9.												

Date Inspected 9/09/2018

### Additions, Outbuildings & Improvements

Type	Year	Units	Grade	Cond	Phys.	Funct.	Sound Value
22 Encl Frame Porch	1980	48	3 100	4	0 %	100 %	
22 Encl Frame Porch	1939	182	3 100	5	0 %	100 %	
23 Frame Garage	1960	780	3 100	4	0 %	85 %	
24 Frame Shed	0				%	%	100
					%	%	
					%	%	
					%	%	
					%	%	
					%	%	
					%	%	
					%	%	





KENNETT, ROY  
KENNETT, NALENA  
PO BOX 940  
BRODHEADSVILLE PA 18322

B6497P40

Previous Owner  
26 North Barnes, LLC  
175 Columbia Blvd.

Waterbury CT 06710  
Sale Date: 10/06/2023

Previous Owner  
EWING, ROBERT D  
PO BOX 174

WASHBURN ME 04786  
Sale Date: 8/19/2021

Previous Owner  
Doody , Joyce  
1629 Washburn Road

Washburn ME 04786  
Sale Date: 9/18/2006

Inspection Witnessed By:

X \_\_\_\_\_ Date \_\_\_\_\_

No./Date	Description	Date Insp.

Notes:

- \*2-22-2019 Dwelling was assessed at 90% functional due to delap at time of eval. -15% for attached garage.
- \* Verbal notification on Septic Tank draining in ditch causing foul odor & health hazard due to increased load of occupants in home.
- \* Evidence of Violation filed in Southern Aroostook Registry of Deeds, Book 5569 Page 230.

Washburn

Property Data			Assessment Record						
Neighborhood <b>1 Neighborhood One</b>			Year	Land	Buildings	Exempt	Total		
Tree Growth Year <b>0</b>			2012	5,900	50,200	8,800	47,300		
1ST MORTGAGE <b>0</b>			2013	7,700	50,200	8,800	49,100		
2ND MORTGAGE <b>0</b>			2015	7,700	50,200	9,000	48,900		
Zone/Land Use <b>1 Residential</b>			2018	7,700	50,200	18,400	39,500		
Secondary Zone			2019	15,000	48,700	0	63,700		
Topography <b>1 Level</b>			2020	15,000	48,700	0	63,700		
1.Level 4.Below St 7.LevelBog			2021	15,000	48,700	0	63,700		
2.Rolling 5.Low 8.			2022	15,000	51,200	0	66,200		
3.Above St 6.Swampy 9.			2023	20,000	60,900	0	80,900		
Utilities <b>4 Drilled Well 6 Septic System</b>			2024	20,000	60,900	0	80,900		
1.Public 4.Dr Well 7.Cesspool									
2.Water 5.Dug Well 8.									
3.Sewer 6.Septic 9.None									
Street <b>1 Paved</b>									
1.Paved 4.Proposed 7.									
2.Semi Imp 5.R/O/W 8.									
3.Gravel 6. 9.None									
TG PLAN YEAR <b>0</b>									
Tif District # <b>0</b>									
Sale Data			<b>Land Data</b>						
Sale Date <b>10/06/2023</b>			<b>Front Foot</b>	<b>Type</b>	<b>Effective</b>		<b>Influence</b>		<b>Influence Codes</b>
Price <b>45,000</b>					Frontage	Depth	Factor	Code	
Sale Type <b>2 Land &amp; Buildings</b>			11.Regular Lot					1.Unimproved	
1.Land 4.Mobile 7.C/I L&B			12.Delta Triangle			%		2.Excess Frtg	
2.L & B 5.Other 8.			13.Nabla Triangle			%		3.Topography	
3.Building 6.C/I Land 9.			14.Rear Land			%		4.Size/Shape	
Financing <b>1 Conventional</b>			15.Class I Road			%		5.Access	
1.Convent 4.Seller 7.						%		6.Restriction	
2.FHA/VA 5.Private 8.						%		7.Open Space	
3.Assumed 6.Cash 9.Unknown						%		8.View/Environ	
Validity <b>3 Distressed Sale</b>						%		9.Fract Share	
1.Valid 4.Split 7.Renovate			<b>Square Foot</b>	<b>Square Feet</b>				<b>Acres</b>	
2.Related 5.Partial 8.Other			16.Class II Road			%		30.Utility R O W	
3.Distress 6.Exempt 9.			17.Municipal Rese			%		31.Tillable	
Verified <b>5 Public Record</b>			18.Munic Sep Lago			%		32.Pasture	
1.Buyer 4.Agent 7.Family			19.Gravel Pit			%		33.Orchard	
2.Seller 5.Pub Rec 8.Other			20.Industrial Bas			%		34.Software F&O	
3.Lender 6.MLS 9.						%		35.Mixed Wood F&O	
			<b>Fract. Acre</b>	<b>Acreege/Sites</b>				36.Hardwood F&O	
			21.Developed Pave	21	0.83	100 %	0	37.Software TG	
			22.Undev Paved (F			%		38.Mixed Wood TG	
			23.Developed Grav			%		39.Hardwood TG	
			<b>Acres</b>			%		40.Wasteland	
			24.Undev Gravel (			%		41.Open Space	
			25.Comm Base Pave			%		42.Mobile Home Si	
			26.Comm Base Grav			%		43.Condo Site	
			27.Backlot			%		44.Lot Improvemen	
			28.Rear Land					45.Subdivision Lo	
			29.Pavement					46.Heavy Ind Sit	
					<b>Total Acreege</b>	<b>0.83</b>			


**Washburn**

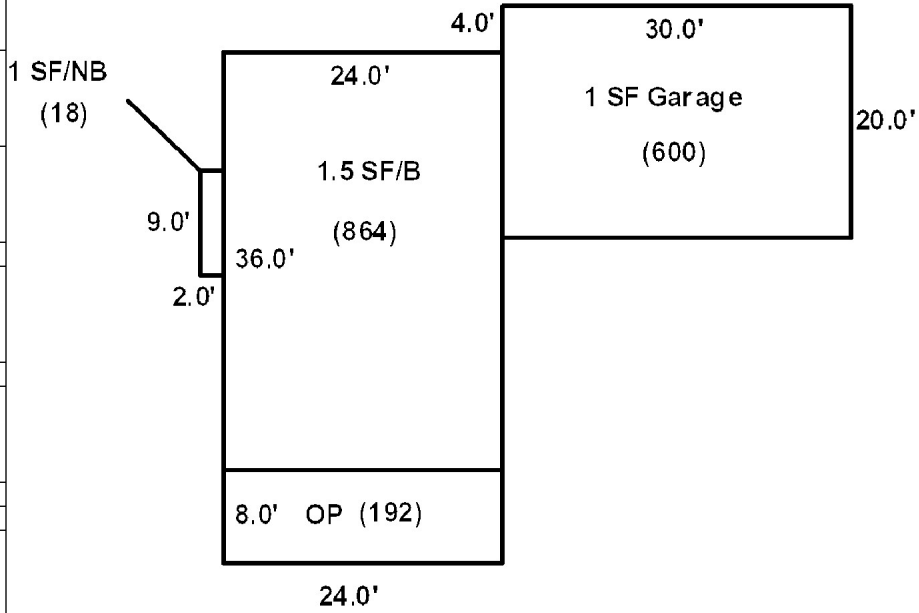
Map Lot 005-007

Account 125

Location 1632 WASHBURN ROAD

Card 1 Of 1 9/04/2024

Building Style <b>4 Cape Cod</b>	SF Bsmt Living <b>0</b>	Layout <b>1 Typical</b>
1.Conv. 5.Garrison 9.Gambrel	Fin Bsmt Grade <b>0 0</b>	1.Typical 4. 7.
2.Ranch 6.Salt Box 10.Other	OPEN 5 OPTIONAL <b>0</b>	2.Inadeq 5. 8.
3.R Ranch 7.Contemp 11.Split	Heat Type <b>100% 5 Forced Warm Air</b>	3.Pool 6. 9.
4.Cape 8.Log 12.	1.HWBB 5.FWA 9.No Heat	Attic <b>9 None</b>
Dwelling Units <b>1</b>	2.HWCI 6.GravWA 10.	1.1/4 Fin 4.Full Fin 7.
Other Units <b>0</b>	3.H Pump 7.Electric 11.	2.1/2 Fin 5.F/Stair 8.
Stories <b>4 One &amp; 1/2 Story</b>	4.Steam 8.F/Wall 12.	3.3/4 Fin 6. 9.None
1.1 4.1.5 7.	Cool Type <b>0% 9 None</b>	Insulation <b>1 Full</b>
2.2 5.1.75 8.	1.Refrig 4.W&C Air 7.	1.Full 4.Minimal 7.
3.3 6.2.5 9.	2.Evapor 5. 8.	2.Heavy 5.Partial 8.
Exterior Walls <b>1 Wood Siding</b>	3.H Pump 6. 9.None	3.Capped 6. 9.None
1.Wood 5.Stucco 9.T-111	Kitchen Style <b>2 Typical</b>	Unfinished % <b>0%</b>
2.Vin/Al 6.Brick 10.Other	1.Modern 4.Obsolete 7.	Grade & Factor <b>2 Fair 110%</b>
3.Compos. 7.Stone 11.	2.Typical 5. 8.	1.E Grade 4.B Grade 7.
4.Asbestos 8.Concrete 12.	3.Old Type 6. 9.None	2.D Grade 5.A Grade 8.SC Grade
Roof Surface <b>1 Asphalt Shingles</b>	Bath(s) Style <b>2 Typical Bath(s)</b>	3.C Grade 6.AA Grade 9.Same
1.Asphalt 4.Composit 7.	1.Modern 4.Obsolete 7.	SQFT (Footprint) <b>864</b>
2.Slate 5.Wood 8.	2.Typical 5. 8.	Condition <b>5 Above Average</b>
3.Metal 6.Other 9.	3.Old Type 6. 9.None	1.Poor 4.Avg 7.V G
SF Masonry Trim <b>0</b>	# Rooms <b>5</b>	2.Fair 5.Avg+ 8.Exc
OPEN-3-CUSTOM <b>0</b>	# Bedrooms <b>3</b>	3.Avg- 6.Good 9.Same
OPEN-4-CUSTOM <b>0</b>	# Full Baths <b>1</b>	Phys. % Good <b>0%</b>
Year Built <b>1920</b>	# Half Baths <b>0</b>	Funct. % Good <b>90%</b>
Year Remodeled <b>0</b>	# Addn Fixtures <b>0</b>	Functional Code <b>4 Delapidation</b>
Foundation <b>1 Concrete</b>	# Fireplaces <b>0</b>	1.Incomp 4.Delap 7.No Power
1.Concrete 4.Wood 7.	 <p><b>TRIO</b> Software A Division of Harris Computer Systems</p>	2.O-Built 5.Bsmt 8.LongTerm
2.C Block 5.Slab 8.		3.Damage 6.Common 9.None
3.Br/Stone 6.Piers 9.		Econ. % Good <b>100%</b>
Basement <b>4 Full Basement</b>		Economic Code <b>None</b>
1.1/4 Bmt 4.Full Bmt 7.		0.None 3.No Power 7.
2.1/2 Bmt 5.None 8.		1.Location 4.Generate 8.
3.3/4 Bmt 6. 9.None		2.Encroach 9.None 9.
Bsmt Gar # Cars <b>0</b>		Entrance Code <b>5 Estimated</b>
Wet Basement <b>1 Dry Basement</b>		1.Interior 4.Vacant 7.
1.Dry 4. 7.		2.Refusal 5.Estimate 8.
2.Damp 5. 8.	3.Informed 6.Reviewed 9.	
3.Wet 6. 9.	Information Code <b>5 Estimate</b>	
	1.Owner 4.Agent 7.	
	2.Relative 5.Estimate 8.	
	3.Tenant 6.Other 9.	



Date Inspected 9/09/2018

**Additions, Outbuildings & Improvements**

Type	Year	Units	Grade	Cond	Phys.	Funct.	Sound Value
21 Open Frame	1920	192	3 100	4	0 %	100 %	
23 Frame Garage	1920	600	3 95	4	0 %	85 %	
1 One Story Frame	1920	18	3 90	4	0 %	100 %	
					%	%	
					%	%	
					%	%	
					%	%	
					%	%	
					%	%	
					%	%	
					%	%	



Bolstridge, Thomas W  
 Bolstridge, Cheryl A  
 P.O. Box 162  
 Washburn ME 04786

B4252P219

Property Data			Assessment Record						
Neighborhood <b>1 Neighborhood One</b>			Year	Land	Buildings	Exempt	Total		
Tree Growth Year <b>0</b>			2012	4,800	0	0	4,800		
1ST MORTGAGE <b>0</b>			2013	6,200	0	0	6,200		
2ND MORTGAGE <b>0</b>			2015	6,200	0	0	6,200		
Zone/Land Use <b>1 Residential</b>			2018	6,200	0	0	6,200		
Secondary Zone			2019	9,300	0	0	9,300		
Topography <b>2 Rolling</b>			2020	9,300	0	0	9,300		
1.Level 4.Below St 7.LevelBog			2021	9,300	0	0	9,300		
2.Rolling 5.Low 8.			2022	9,300	0	0	9,300		
3.Above St 6.Swampy 9.			2023	11,300	0	0	11,300		
Utilities			2024	11,300	0	0	11,300		
1.Public 4.Dr Well 7.Cesspool									
2.Water 5.Dug Well 8.									
3.Sewer 6.Septic 9.None									
Street <b>1 Paved</b>									
1.Paved 4.Proposed 7.									
2.Semi Imp 5.R/O/W 8.									
3.Gravel 6. 9.None									
TG PLAN YEAR <b>0</b>									
Tif District # <b>0</b>									
Sale Data			<b>Land Data</b>						
Sale Date			<b>Front Foot</b>	<b>Type</b>	<b>Effective</b>		<b>Influence</b>		<b>Influence Codes</b>
Price					Frontage	Depth	Factor	Code	
Sale Type <b>1 Land Only</b>			11.Regular Lot				%		1.Unimproved
1.Land 4.Mobile 7.C/I L&B			12.Delta Triangle				%		2.Excess Frtg
2.L & B 5.Other 8.			13.Nabla Triangle				%		3.Topography
3.Building 6.C/I Land 9.			14.Rear Land				%		4.Size/Shape
Financing			15.Class I Road				%		5.Access
1.Convent 4.Seller 7.							%		6.Restriction
2.FHA/VA 5.Private 8.							%		7.Open Space
3.Assumed 6.Cash 9.Unknown							%		8.View/Environ
Validity							%		9.Fract Share
1.Valid 4.Split 7.Renovate			<b>Square Foot</b>	<b>Square Feet</b>					<b>Acres</b>
2.Related 5.Partial 8.Other			16.Class II Road				%		30.Utility R O W
3.Distress 6.Exempt 9.			17.Municipal Rese				%		31.Tillable
Verified			18.Munic Sep Lago				%		32.Pasture
1.Buyer 4.Agent 7.Family			19.Gravel Pit				%		33.Orchard
2.Seller 5.Pub Rec 8.Other			20.Industrial Bas				%		34.Softwood F&O
3.Lender 6.MLS 9.			<b>Fract. Acre</b>	<b>Acres/Sites</b>					35.Mixed Wood F&O
			21.Developed Pave	22	1.00	100	%	0	36.Hardwood F&O
			22.Undev Paved (F	28	0.50	100	%	0	37.Softwood TG
			23.Developed Grav				%		38.Mixed Wood TG
			<b>Acres</b>				%		39.Hardwood TG
			24.Undev Gravel (				%		40.Wasteland
			25.Comm Base Pave				%		41.Open Space
			26.Comm Base Grav				%		42.Mobile Home Si
			27.Backlot				%		43.Condo Site
			28.Rear Land				%		44.Lot Improvemen
			29.Pavement				%		45.Subdivision Lo
			<b>Total Acreage</b>		1.50				46.Heavy Ind Sit

Inspection Witnessed By:

No./Date	Description	Date Insp.
X		

Notes:


**Washburn**

Map Lot 005-008

Account 149

Location Washburn Road

Card 1 Of 1 9/04/2024

Building Style <b>0</b>	SF Bsmt Living <b>0</b>	Layout <b>0</b>
1.Conv. 5.Garrison 9.Gambrel	Fin Bsmt Grade <b>0 0</b>	1.Typical 4. 7.
2.Ranch 6.Salt Box 10.Other	OPEN 5 OPTIONAL <b>0</b>	2.Inadeq 5. 8.
3.R Ranch 7.Contemp 11.Split	Heat Type <b>100% 0</b>	3.Poor 6. 9.
4.Cape 8.Log 12.	1.HWBB 5.FWA 9.No Heat	Attic <b>0</b>
Dwelling Units <b>0</b>	2.HWCI 6.GravWA 10.	1.1/4 Fin 4.Full Fin 7.
Other Units <b>0</b>	3.H Pump 7.Electric 11.	2.1/2 Fin 5.FI/Stair 8.
Stories <b>0</b>	4.Steam 8.FI/Wall 12.	3.3/4 Fin 6. 9.None
1.1 4.1.5 7.	Cool Type <b>0% 9 None</b>	Insulation <b>0</b>
2.2 5.1.75 8.	1.Refrig 4.W&C Air 7.	1.Full 4.Minimal 7.
3.3 6.2.5 9.	2.Evapor 5. 8.	2.Heavy 5.Partial 8.
Exterior Walls <b>0</b>	3.H Pump 6. 9.None	3.Capped 6. 9.None
1.Wood 5.Stucco 9.T-111	Kitchen Style <b>0</b>	Unfinished % <b>0%</b>
2.Vin/Al 6.Brick 10.Other	1.Modern 4.Obsolete 7.	Grade & Factor <b>0 0%</b>
3.Compos. 7.Stone 11.	2.Typical 5. 8.	1.E Grade 4.B Grade 7.
4.Asbestos 8.Concrete 12.	3.Old Type 6. 9.None	2.D Grade 5.A Grade 8.SC Grade
Roof Surface <b>0</b>	Bath(s) Style <b>0</b>	3.C Grade 6.AA Grade 9.Same
1.Asphalt 4.Composit 7.	1.Modern 4.Obsolete 7.	SQFT (Footprint) <b>0</b>
2.Slate 5.Wood 8.	2.Typical 5. 8.	Condition <b>0</b>
3.Metal 6.Other 9.	3.Old Type 6. 9.None	1.Poor 4.Avg 7.V G
SF Masonry Trim <b>0</b>	# Rooms <b>0</b>	2.Fair 5.Avg+ 8.Exc
OPEN-3-CUSTOM <b>0</b>	# Bedrooms <b>0</b>	3.Avg- 6.Good 9.Same
OPEN-4-CUSTOM <b>0</b>	# Full Baths <b>0</b>	Phys. % Good <b>0%</b>
Year Built <b>0</b>	# Half Baths <b>0</b>	Funct. % Good <b>100%</b>
Year Remodeled <b>0</b>	# Addn Fixtures <b>0</b>	Functional Code <b>9 None</b>
Foundation <b>0</b>	# Fireplaces <b>0</b>	1.Incomp 4.Delap 7.No Power
1.Concrete 4.Wood 7.		2.O-Built 5.Bsmt 8.LongTerm
2.C Block 5.Slab 8.		3.Damage 6.Common 9.None
3.Br/Stone 6.Piers 9.		Econ. % Good <b>100%</b>
Basement <b>0</b>		Economic Code <b>None</b>
1.1/4 Bmt 4.Full Bmt 7.		0.None 3.No Power 7.
2.1/2 Bmt 5.None 8.		1.Location 4.Generate 8.
3.3/4 Bmt 6. 9.None		2.Encroach 9.None 9.
Bsmt Gar # Cars <b>0</b>		Entrance Code <b>0</b>
Wet Basement <b>0</b>		1.Interior 4.Vacant 7.
1.Dry 4. 7.		2.Refusal 5.Estimate 8.
2.Damp 5. 8.	3.Informed 6.Reviewed 9.	
3.Wet 6. 9.	Information Code <b>0</b>	
		1.Owner 4.Agent 7.
		2.Relative 5.Estimate 8.
		3.Tenant 6.Other 9.

Date Inspected

Additions, Outbuildings & Improvements								
Type	Year	Units	Grade	Cond	Phys.	Funct.	Sound Value	
					%	%		1.One Story Fram
					%	%		2.Two Story Fram
					%	%		3.Three Story Fr
					%	%		4.1 & 1/2 Story
					%	%		5.1 & 3/4 Story
					%	%		6.2 & 1/2 Story
					%	%		21.Open Frame Por
					%	%		22.Encl Frame Por
					%	%		23.Frame Garage
					%	%		24.Frame Shed
					%	%		25.Frame Bay Wind
					%	%		26.1SFr Overhang
					%	%		27.Unfin Basement
					%	%		28.Unfinished Att
					%	%		29.Finished Attic

BOLSTRIDGE, KAREN ALISON  
251 EAST SHORE DRIVE  
ACTON ME 04001

B4763P234 B4763P236 B5813P124

Previous Owner  
BOLSTRIDGE, THOMAS  
BOLSTRIDGE, CHERYL  
P.O. BOX 162  
WASHBURN ME 04786  
Sale Date: 8/27/2018

Previous Owner  
Rand, E/O Shirley E.  
1686 Washburn Road

Washburn ME 04786  
Sale Date: 10/23/2009

Inspection Witnessed By:

X	Date
No./Date	Description
	Date Insp.

Notes:  
\*Dug well & cess pool -15% off Baselot

Washburn

Property Data			Assessment Record						
Neighborhood <b>1 Neighborhood One</b>			Year	Land	Buildings	Exempt	Total		
Tree Growth Year <b>0</b>			2012	6,800	21,200	0	28,000		
1ST MORTGAGE <b>0</b>			2013	8,800	21,200	0	30,000		
2ND MORTGAGE <b>0</b>			2015	8,800	21,200	0	30,000		
Zone/Land Use <b>1 Residential</b>			2018	8,800	21,200	0	30,000		
Secondary Zone			2019	14,300	37,100	0	51,400		
Topography <b>1 Level</b>			2020	14,300	36,500	0	50,800		
1.Level 4.Below St 7.LevelBog			2021	14,300	37,100	0	51,400		
2.Rolling 5.Low 8.			2022	14,300	38,900	0	53,200		
3.Above St 6.Swampy 9.			2023	19,000	46,300	0	65,300		
Utilities <b>4 Drilled Well 6 Septic System</b>			2024	19,000	46,300	0	65,300		
1.Public 4.Dr Well 7.Cesspool									
2.Water 5.Dug Well 8.									
3.Sewer 6.Septic 9.None									
Street <b>1 Paved</b>									
1.Paved 4.Proposed 7.									
2.Semi Imp 5.R/O/W 8.									
3.Gravel 6. 9.None									
TG PLAN YEAR <b>0</b>									
Tif District # <b>0</b>									
Sale Data			<b>Land Data</b>						
Sale Date <b>8/27/2018</b>			<b>Front Foot</b>	<b>Type</b>	<b>Effective</b>		<b>Influence</b>		<b>Influence Codes</b>
Price					Frontage	Depth	Factor	Code	
Sale Type <b>2 Land &amp; Buildings</b>			11.Regular Lot					1.Unimproved	
1.Land 4.Mobile 7.C/I L&B			12.Delta Triangle			%		2.Excess Frtg	
2.L & B 5.Other 8.			13.Nabla Triangle			%		3.Topography	
3.Building 6.C/I Land 9.			14.Rear Land			%		4.Size/Shape	
Financing <b>9 Unknown</b>			15.Class I Road			%		5.Access	
1.Convent 4.Seller 7.						%		6.Restriction	
2.FHA/VA 5.Private 8.						%		7.Open Space	
3.Assumed 6.Cash 9.Unknown						%		8.View/Environ	
Validity <b>2 Related Parties</b>						%		9.Fract Share	
1.Valid 4.Split 7.Renovate			<b>Square Foot</b>	<b>Square Feet</b>				<b>Acres</b>	
2.Related 5.Partial 8.Other			16.Class II Road			%		30.Utility R O W	
3.Distress 6.Exempt 9.			17.Municipal Rese			%		31.Tillable	
Verified <b>5 Public Record</b>			18.Munic Sep Lago			%		32.Pasture	
1.Buyer 4.Agent 7.Family			19.Gravel Pit			%		33.Orchard	
2.Seller 5.Pub Rec 8.Other			20.Industrial Bas			%		34.Softwood F&O	
3.Lender 6.MLS 9.						%		35.Mixed Wood F&O	
			<b>Fract. Acre</b>	<b>Acreege/Sites</b>				36.Hardwood F&O	
			21.Developed Pave	21	1.00	85 %	0	37.Softwood TG	
			22.Undev Paved (F	28	0.50	100 %	0	38.Mixed Wood TG	
			23.Developed Grav			%		39.Hardwood TG	
			<b>Acres</b>			%		40.Wasteland	
			24.Undev Gravel (			%		41.Open Space	
			25.Comm Base Pave			%		42.Mobile Home Si	
			26.Comm Base Grav			%		43.Condo Site	
			27.Backlot			%		44.Lot Improvemen	
			28.Rear Land			%		45.Subdivision Lo	
			29.Pavement			%		46.Heavy Ind Sit	
			<b>Total Acreage</b>		1.50				


## Washburn

Map Lot 005-008A

Account 624

Location 1686 WASHBURN ROAD

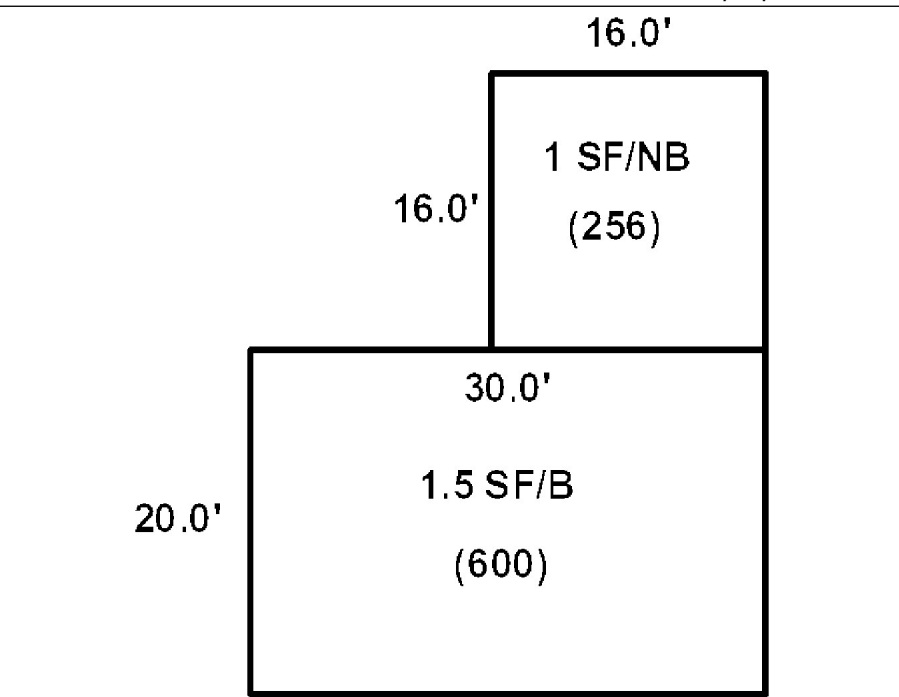
Card 1 Of 1 9/04/2024

Building Style	<b>4 Cape Cod</b>			SF Bsmt Living	<b>0</b>			Layout	<b>1 Typical</b>			
1.Conv.	5.Garrison	9.Gambrel		Fin Bsmt Grade	<b>0 0</b>			1.Typical	4.	7.		
2.Ranch	6.Salt Box	10.Other		OPEN 5 OPTIONAL	<b>0</b>			2.Inadeq	5.	8.		
3.R Ranch	7.Contemp	11.Split		Heat Type	<b>100% 5 Forced Warm Air</b>			3.Poor	6.	9.		
4.Cape	8.Log	12.		1.HWBB	5.FWA	9.No Heat	Attic	<b>9 None</b>				
Dwelling Units	<b>1</b>			2.HWCI	6.GravWA	10.	1.1/4 Fin	4.Full Fin	7.			
Other Units	<b>0</b>			3.H Pump	7.Electric	11.	2.1/2 Fin	5.FI/Stair	8.			
Stories	<b>4 One &amp; 1/2 Story</b>			4.Steam	8.FI/Wall	12.	3.3/4 Fin	6.	9.None			
1.1	4.1.5	7.		Cool Type	<b>0% 9 None</b>			Insulation	<b>1 Full</b>			
2.2	5.1.75	8.		1.Refrig	4.W&C Air	7.	1.Full	4.Minimal	7.			
3.3	6.2.5	9.		2.Evapor	5.	8.	2.Heavy	5.Partial	8.			
Exterior Walls	<b>1 Wood Siding</b>			3.H Pump	6.	9.None	3.Capped	6.	9.None			
1.Wood	5.Stucco	9.T-111		Kitchen Style	<b>2 Typical</b>			Unfinished %	<b>0%</b>			
2.Vin/Al	6.Brick	10.Other		1.Modern	4.Obsolete	7.	Grade & Factor	<b>2 Fair 105%</b>				
3.Compos.	7.Stone	11.		2.Typical	5.	8.	1.E Grade	4.B Grade	7.			
4.Asbestos	8.Concrete	12.		3.Old Type	6.	9.None	2.D Grade	5.A Grade	8.SC Grade			
Roof Surface	<b>3 Sheet Metal</b>			Bath(s) Style	<b>2 Typical Bath(s)</b>			3.C Grade	6.AA Grade	9.Same		
1.Asphalt	4.Composit	7.		1.Modern	4.Obsolete	7.	SQFT (Footprint)	<b>600</b>				
2.Slate	5.Wood	8.		2.Typical	5.	8.	Condition	<b>4 Average</b>				
3.Metal	6.Other	9.		3.Old Type	6.	9.None	1.Poor	4.Avg	7.V G			
SF Masonry Trim	<b>0</b>			# Rooms	<b>5</b>			2.Fair	5.Avg+	8.Exc		
OPEN-3-CUSTOM	<b>0</b>			# Bedrooms	<b>2</b>			3.Avg-	6.Good	9.Same		
OPEN-4-CUSTOM	<b>0</b>			# Full Baths	<b>1</b>			Phys. % Good	<b>0%</b>			
Year Built	<b>1945</b>			# Half Baths	<b>0</b>			Funct. % Good	<b>100%</b>			
Year Remodeled	<b>0</b>			# Addn Fixtures	<b>0</b>			Functional Code	<b>9 None</b>			
Foundation	<b>1 Concrete</b>			# Fireplaces	<b>0</b>			1.Incomp	4.Delap	7.No Power		
1.Concrete	4.Wood	7.		 <p><b>TRIO</b> Software A Division of Harris Computer Systems</p>	2.O-Built	5.Bsmt	8.LongTerm	3.Damage	6.Common	9.None		
2.C Block	5.Slab	8.			Econ. % Good	<b>100%</b>			Economic Code	<b>None</b>		
3.Br/Stone	6.Piers	9.			0.None	3.No Power	7.	1.Location	4.Generate	8.		
Basement	<b>4 Full Basement</b>				Entrance Code	<b>1 Interior Inspect</b>			2.Encroach	9.None	9.	
1.1/4 Bmt	4.Full Bmt	7.			1.Interior	4.Vacant	7.	Information Code	<b>1 Owner</b>			
2.1/2 Bmt	5.None	8.			2.Refusal	5.Estimate	8.	1.Owner	4.Agent	7.		
3.3/4 Bmt	6.	9.None			3.Informed	6.Reviewed	9.	2.Relative	5.Estimate	8.		
Bsmt Gar # Cars	<b>0</b>				Information Code	<b>1 Owner</b>			3.Tenant	6.Other	9.	
Wet Basement	<b>3 Wet Basement</b>				1.Owner	4.Agent	7.					
1.Dry	4.	7.										
2.Damp	5.	8.										
3.Wet	6.	9.										

Date Inspected 6/19/2019

### Additions, Outbuildings & Improvements

Type	Year	Units	Grade	Cond	Phys.	Funct.	Sound Value
1 One Story Frame	1950	256	3 95	4	0 %	75 %	
					%	%	
					%	%	
					%	%	
					%	%	
					%	%	
					%	%	
					%	%	
					%	%	
					%	%	
					%	%	



Bolstridge, Thomas W  
Bolstridge, Cheryl A  
PO BOX 162  
WASHBURN ME 04786

B3218P175

Inspection Witnessed By:

X	Date
No./Date	Description
	Date Insp.

Notes:  
\* -20% for attached garage.

Washburn

Property Data			Assessment Record																																																																																																																																																																																		
Neighborhood <b>1 Neighborhood One</b>			Year	Land	Buildings	Exempt	Total																																																																																																																																																																														
Tree Growth Year <b>0</b>			2012	44,100	91,700	8,800	127,000																																																																																																																																																																														
1ST MORTGAGE <b>0</b>			2013	57,300	91,700	8,800	140,200																																																																																																																																																																														
2ND MORTGAGE <b>0</b>			2015	57,300	91,700	9,000	140,000																																																																																																																																																																														
Zone/Land Use <b>1 Residential</b>			2018	57,300	91,700	18,400	130,600																																																																																																																																																																														
Secondary Zone			2019	89,900	74,100	20,000	144,000																																																																																																																																																																														
Topography <b>1 Level</b>			2020	89,900	74,100	25,000	139,000																																																																																																																																																																														
1.Level 4.Below St 7.LevelBog			2021	89,900	74,100	25,000	139,000																																																																																																																																																																														
2.Rolling 5.Low 8.			2022	89,900	77,800	25,000	142,700																																																																																																																																																																														
3.Above St 6.Swampy 9.			2023	107,100	96,300	25,000	178,400																																																																																																																																																																														
Utilities <b>4 Drilled Well 6 Septic System</b>			2024	107,100	96,300	25,000	178,400																																																																																																																																																																														
1.Public 4.Dr Well 7.Cesspool																																																																																																																																																																																					
2.Water 5.Dug Well 8.																																																																																																																																																																																					
3.Sewer 6.Septic 9.None																																																																																																																																																																																					
Street <b>1 Paved</b>																																																																																																																																																																																					
1.Paved 4.Proposed 7.																																																																																																																																																																																					
2.Semi Imp 5.R/O/W 8.																																																																																																																																																																																					
3.Gravel 6. 9.None																																																																																																																																																																																					
TG PLAN YEAR <b>0</b>			<table border="1"> <thead> <tr> <th colspan="2">Front Foot</th> <th colspan="2">Effective</th> <th colspan="2">Influence</th> <th rowspan="2">Influence Codes</th> </tr> <tr> <th>Type</th> <th>Frontage</th> <th>Depth</th> <th>Factor</th> <th>Code</th> </tr> </thead> <tbody> <tr><td>11.Regular Lot</td><td></td><td></td><td>%</td><td></td><td>1.Unimproved</td></tr> <tr><td>12.Delta Triangle</td><td></td><td></td><td>%</td><td></td><td>2.Excess Frtg</td></tr> <tr><td>13.Nabla Triangle</td><td></td><td></td><td>%</td><td></td><td>3.Topography</td></tr> <tr><td>14.Rear Land</td><td></td><td></td><td>%</td><td></td><td>4.Size/Shape</td></tr> <tr><td>15.Class I Road</td><td></td><td></td><td>%</td><td></td><td>5.Access</td></tr> <tr><td></td><td></td><td></td><td>%</td><td></td><td>6.Restriction</td></tr> <tr><td></td><td></td><td></td><td>%</td><td></td><td>7.Open Space</td></tr> <tr><td></td><td></td><td></td><td>%</td><td></td><td>8.View/Environ</td></tr> <tr><td></td><td></td><td></td><td>%</td><td></td><td>9.Fract Share</td></tr> <tr><td></td><td></td><td></td><td>%</td><td></td><td><b>Acres</b></td></tr> <tr><td></td><td></td><td></td><td>%</td><td></td><td>30.Utility R O W</td></tr> <tr><td></td><td></td><td></td><td>%</td><td></td><td>31.Tillable</td></tr> <tr><td></td><td></td><td></td><td>%</td><td></td><td>32.Pasture</td></tr> <tr><td></td><td></td><td></td><td>%</td><td></td><td>33.Orchard</td></tr> <tr><td></td><td></td><td></td><td>%</td><td></td><td>34.Softwood F&amp;O</td></tr> <tr><td></td><td></td><td></td><td>%</td><td></td><td>35.Mixed Wood F&amp;O</td></tr> <tr><td></td><td></td><td></td><td>%</td><td></td><td>36.Hardwood F&amp;O</td></tr> <tr><td></td><td></td><td></td><td>%</td><td></td><td>37.Softwood TG</td></tr> <tr><td></td><td></td><td></td><td>%</td><td></td><td>38.Mixed Wood TG</td></tr> <tr><td></td><td></td><td></td><td>%</td><td></td><td>39.Hardwood TG</td></tr> <tr><td></td><td></td><td></td><td>%</td><td></td><td>40.Wasteland</td></tr> <tr><td></td><td></td><td></td><td>%</td><td></td><td>41.Open Space</td></tr> <tr><td></td><td></td><td></td><td>%</td><td></td><td>42.Mobile Home Si</td></tr> <tr><td></td><td></td><td></td><td>%</td><td></td><td>43.Condo Site</td></tr> <tr><td></td><td></td><td></td><td>%</td><td></td><td>44.Lot Improvemen</td></tr> <tr><td></td><td></td><td></td><td>%</td><td></td><td>45.Subdivision Lo</td></tr> <tr><td></td><td></td><td></td><td>%</td><td></td><td>46.Heavy Ind Sit</td></tr> </tbody> </table>					Front Foot		Effective		Influence		Influence Codes	Type	Frontage	Depth	Factor	Code	11.Regular Lot			%		1.Unimproved	12.Delta Triangle			%		2.Excess Frtg	13.Nabla Triangle			%		3.Topography	14.Rear Land			%		4.Size/Shape	15.Class I Road			%		5.Access				%		6.Restriction				%		7.Open Space				%		8.View/Environ				%		9.Fract Share				%		<b>Acres</b>				%		30.Utility R O W				%		31.Tillable				%		32.Pasture				%		33.Orchard				%		34.Softwood F&O				%		35.Mixed Wood F&O				%		36.Hardwood F&O				%		37.Softwood TG				%		38.Mixed Wood TG				%		39.Hardwood TG				%		40.Wasteland				%		41.Open Space				%		42.Mobile Home Si				%		43.Condo Site				%		44.Lot Improvemen				%		45.Subdivision Lo				%		46.Heavy Ind Sit
Front Foot		Effective						Influence		Influence Codes																																																																																																																																																																											
Type	Frontage	Depth	Factor	Code																																																																																																																																																																																	
11.Regular Lot			%		1.Unimproved																																																																																																																																																																																
12.Delta Triangle			%		2.Excess Frtg																																																																																																																																																																																
13.Nabla Triangle			%		3.Topography																																																																																																																																																																																
14.Rear Land			%		4.Size/Shape																																																																																																																																																																																
15.Class I Road			%		5.Access																																																																																																																																																																																
			%		6.Restriction																																																																																																																																																																																
			%		7.Open Space																																																																																																																																																																																
			%		8.View/Environ																																																																																																																																																																																
			%		9.Fract Share																																																																																																																																																																																
			%		<b>Acres</b>																																																																																																																																																																																
			%		30.Utility R O W																																																																																																																																																																																
			%		31.Tillable																																																																																																																																																																																
			%		32.Pasture																																																																																																																																																																																
			%		33.Orchard																																																																																																																																																																																
			%		34.Softwood F&O																																																																																																																																																																																
			%		35.Mixed Wood F&O																																																																																																																																																																																
			%		36.Hardwood F&O																																																																																																																																																																																
			%		37.Softwood TG																																																																																																																																																																																
			%		38.Mixed Wood TG																																																																																																																																																																																
			%		39.Hardwood TG																																																																																																																																																																																
			%		40.Wasteland																																																																																																																																																																																
			%		41.Open Space																																																																																																																																																																																
			%		42.Mobile Home Si																																																																																																																																																																																
			%		43.Condo Site																																																																																																																																																																																
			%		44.Lot Improvemen																																																																																																																																																																																
			%		45.Subdivision Lo																																																																																																																																																																																
			%		46.Heavy Ind Sit																																																																																																																																																																																
Tif District # <b>0</b>			<b>Land Data</b>																																																																																																																																																																																		
<table border="1"> <thead> <tr> <th colspan="3">Sale Data</th> </tr> <tr> <th>Sale Date</th> <th colspan="2">Price</th> </tr> </thead> <tbody> <tr> <td>12/14/1998</td> <td colspan="2">28,000</td> </tr> <tr> <td colspan="3">Sale Type <b>1 Land Only</b></td> </tr> <tr> <td>1.Land 4.Mobile 7.C/I L&amp;B</td> <td colspan="2"></td> </tr> <tr> <td>2.L &amp; B 5.Other 8.</td> <td colspan="2"></td> </tr> <tr> <td>3.Building 6.C/I Land 9.</td> <td colspan="2"></td> </tr> <tr> <td colspan="3">Financing</td> </tr> <tr> <td>1.Convent 4.Seller 7.</td> <td colspan="2"></td> </tr> <tr> <td>2.FHA/VA 5.Private 8.</td> <td colspan="2"></td> </tr> <tr> <td>3.Assumed 6.Cash 9.Unknown</td> <td colspan="2"></td> </tr> <tr> <td colspan="3">Validity</td> </tr> <tr> <td>1.Valid 4.Split 7.Renovate</td> <td colspan="2"></td> </tr> <tr> <td>2.Related 5.Partial 8.Other</td> <td colspan="2"></td> </tr> <tr> <td>3.Distress 6.Exempt 9.</td> <td colspan="2"></td> </tr> <tr> <td colspan="3">Verified</td> </tr> <tr> <td>1.Buyer 4.Agent 7.Family</td> <td colspan="2"></td> </tr> <tr> <td>2.Seller 5.Pub Rec 8.Other</td> <td colspan="2"></td> </tr> <tr> <td>3.Lender 6.MLS 9.</td> <td colspan="2"></td> </tr> </tbody> </table>			Sale Data			Sale Date	Price		12/14/1998	28,000		Sale Type <b>1 Land Only</b>			1.Land 4.Mobile 7.C/I L&B			2.L & B 5.Other 8.			3.Building 6.C/I Land 9.			Financing			1.Convent 4.Seller 7.			2.FHA/VA 5.Private 8.			3.Assumed 6.Cash 9.Unknown			Validity			1.Valid 4.Split 7.Renovate			2.Related 5.Partial 8.Other			3.Distress 6.Exempt 9.			Verified			1.Buyer 4.Agent 7.Family			2.Seller 5.Pub Rec 8.Other			3.Lender 6.MLS 9.			<b>Square Foot</b>		<b>Square Feet</b>																																																																																																																							
			Sale Data																																																																																																																																																																																		
Sale Date	Price																																																																																																																																																																																				
12/14/1998	28,000																																																																																																																																																																																				
Sale Type <b>1 Land Only</b>																																																																																																																																																																																					
1.Land 4.Mobile 7.C/I L&B																																																																																																																																																																																					
2.L & B 5.Other 8.																																																																																																																																																																																					
3.Building 6.C/I Land 9.																																																																																																																																																																																					
Financing																																																																																																																																																																																					
1.Convent 4.Seller 7.																																																																																																																																																																																					
2.FHA/VA 5.Private 8.																																																																																																																																																																																					
3.Assumed 6.Cash 9.Unknown																																																																																																																																																																																					
Validity																																																																																																																																																																																					
1.Valid 4.Split 7.Renovate																																																																																																																																																																																					
2.Related 5.Partial 8.Other																																																																																																																																																																																					
3.Distress 6.Exempt 9.																																																																																																																																																																																					
Verified																																																																																																																																																																																					
1.Buyer 4.Agent 7.Family																																																																																																																																																																																					
2.Seller 5.Pub Rec 8.Other																																																																																																																																																																																					
3.Lender 6.MLS 9.																																																																																																																																																																																					
			11.Regular Lot																																																																																																																																																																																		
			12.Delta Triangle																																																																																																																																																																																		
			13.Nabla Triangle																																																																																																																																																																																		
			14.Rear Land																																																																																																																																																																																		
			15.Class I Road																																																																																																																																																																																		
			16.Class II Road																																																																																																																																																																																		
			17.Municipal Rese																																																																																																																																																																																		
			18.Munic Sep Lago																																																																																																																																																																																		
			19.Gravel Pit																																																																																																																																																																																		
			20.Industrial Bas																																																																																																																																																																																		
			<b>Fract. Acre</b>		<b>Acres/Sites</b>																																																																																																																																																																																
			21.Developed Pave		21 1.00 100 % 0																																																																																																																																																																																
			22.Undev Paved (F		28 146.00 100 % 0																																																																																																																																																																																
			23.Developed Grav		40 6.00 100 % 0																																																																																																																																																																																
			<b>Acres</b>																																																																																																																																																																																		
			24.Undev Gravel (																																																																																																																																																																																		
			25.Comm Base Pave																																																																																																																																																																																		
			26.Comm Base Grav																																																																																																																																																																																		
			27.Backlot																																																																																																																																																																																		
			28.Rear Land																																																																																																																																																																																		
			29.Pavement																																																																																																																																																																																		
			<b>Total Acreage</b>		153.00																																																																																																																																																																																

## Washburn

Map Lot 005-008B


Account 148

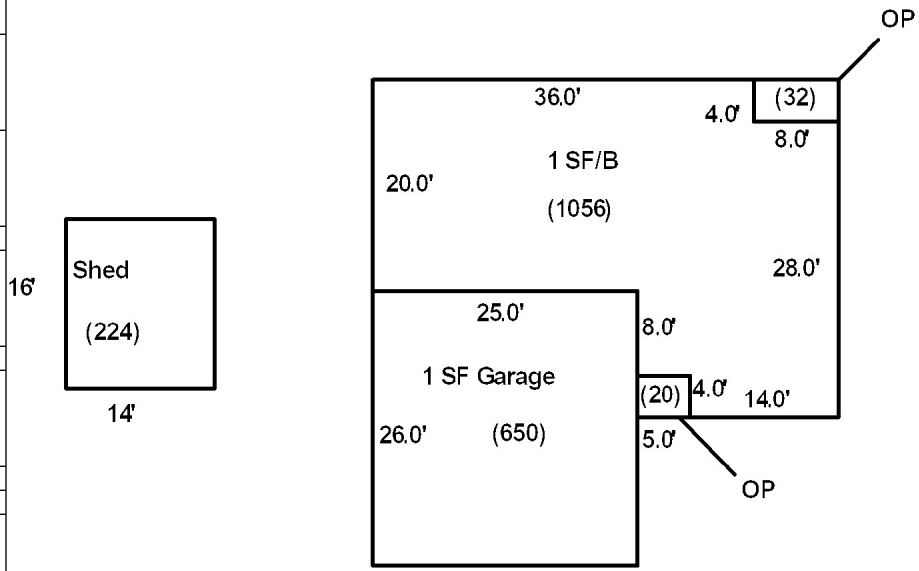
Location 1674 Washburn Road

Card 1

Of 1

9/04/2024

Building Style	<b>2 Ranch</b>			SF Bsmt Living	<b>500</b>			Layout	<b>1 Typical</b>		
1.Conv.	5.Garrison	9.Gambrel		Fin Bsmt Grade	<b>3 110</b>			1.Typical	4.	7.	
2.Ranch	6.Salt Box	10.Other		OPEN 5 OPTIONAL	<b>0</b>			2.Inadeq	5.	8.	
3.R Ranch	7.Contemp	11.Split		Heat Type	<b>100% 1 Hot Water BB</b>			3.Poor	6.	9.	
4.Cape	8.Log	12.		1.HWB	5.FWA	9.No Heat	Attic	<b>9 None</b>			
Dwelling Units	<b>1</b>			2.HWCI	6.GravWA	10.	1.1/4 Fin	4.Full Fin	7.		
Other Units	<b>0</b>			3.H Pump	7.Electric	11.	2.1/2 Fin	5.FI/Stair	8.		
Stories	<b>1 One Story</b>			4.Steam	8.FI/Wall	12.	3.3/4 Fin	6.	9.None		
1.1	4.1.5	7.		Cool Type	<b>0% 9 None</b>			Insulation	<b>1 Full</b>		
2.2	5.1.75	8.		1.Refrig	4.W&C Air	7.	1.Full	4.Minimal	7.		
3.3	6.2.5	9.		2.Evapor	5.	8.	2.Heavy	5.Partial	8.		
Exterior Walls	<b>2 Vinyl/Aluminum</b>			3.H Pump	6.	9.None	3.Capped	6.	9.None		
1.Wood	5.Stucco	9.T-111		Kitchen Style	<b>2 Typical</b>			Unfinished %	<b>0%</b>		
2.Vin/Al	6.Brick	10.Other		1.Modern	4.Obsolete	7.	Grade & Factor	<b>3 Average 110%</b>			
3.Compos.	7.Stone	11.		2.Typical	5.	8.	1.E Grade	4.B Grade	7.		
4.Asbestos	8.Concrete	12.		3.Old Type	6.	9.None	2.D Grade	5.A Grade	8.SC Grade		
Roof Surface	<b>1 Asphalt Shingles</b>			Bath(s) Style	<b>2 Typical Bath(s)</b>			3.C Grade	6.AA Grade	9.Same	
1.Asphalt	4.Composit	7.		1.Modern	4.Obsolete	7.	SQFT (Footprint) <b>1056</b>				
2.Slate	5.Wood	8.		2.Typical	5.	8.	Condition	<b>4 Average</b>			
3.Metal	6.Other	9.		3.Old Type	6.	9.None	1.Poor	4.Avg	7.V G		
SF Masonry Trim	<b>0</b>			# Rooms	<b>4</b>			2.Fair	5.Avg+	8.Exc	
OPEN-3-CUSTOM	<b>0</b>			# Bedrooms	<b>2</b>			3.Avg-	6.Good	9.Same	
OPEN-4-CUSTOM	<b>0</b>			# Full Baths	<b>2</b>			Phys. % Good	<b>0%</b>		
Year Built	<b>2003</b>			# Half Baths	<b>0</b>			Funct. % Good	<b>100%</b>		
Year Remodeled	<b>0</b>			# Addn Fixtures	<b>0</b>			Functional Code	<b>9 None</b>		
Foundation	<b>1 Concrete</b>			# Fireplaces	<b>0</b>			1.Incomp	4.Delap	7.No Power	
1.Concrete	4.Wood	7.									
2.C Block	5.Slab	8.									
3.Br/Stone	6.Piers	9.									
Basement	<b>4 Full Basement</b>										
1.1/4 Bmt	4.Full Bmt	7.									
2.1/2 Bmt	5.None	8.									
3.3/4 Bmt	6.	9.None									
Bsmt Gar # Cars	<b>0</b>										
Wet Basement	<b>2 Damp Basement</b>										
1.Dry	4.	7.									
2.Damp	5.	8.									
3.Wet	6.	9.									



Date Inspected 9/10/2018

### Additions, Outbuildings & Improvements

Type	Year	Units	Grade	Cond	Phys.	Funct.	Sound Value	
21 Open Frame	2003	20	3 100	4	0 %	100 %		1.One Story Fram
21 Open Frame	2003	32	3 100	4	0 %	100 %		2.Two Story Fram
23 Frame Garage	2003	650	3 100	4	0 %	80 %		3.Three Story Fr
24 Frame Shed	2022	224	3 100	4	0 %	100 %		4.1 & 1/2 Story
					%	%		5.1 & 3/4 Story
					%	%		6.2 & 1/2 Story
					%	%		21.Open Frame Por
					%	%		22.Encl Frame Por
					%	%		23.Frame Garage
					%	%		24.Frame Shed
					%	%		25.Frame Bay Wind
					%	%		26.1SFr Overhang
					%	%		27.Unfin Basement
					%	%		28.Unfinished Att
					%	%		29.Finished Attic





PLISSEY, RANDY  
1730 WASHBURN ROAD  
WASHBURN ME 04786

B4772P284

Previous Owner  
Rand-Plissey, E/O Shirley  
1730 Washburn Road

Washburn ME 04786  
Sale Date: 11/18/2009

Inspection Witnessed By:

X

Date

No./Date	Description	Date Insp.

Notes:

Washburn

<b>Property Data</b>		
Neighborhood	<b>1 Neighborhood One</b>	
Tree Growth Year	<b>0</b>	
1ST MORTGAGE	<b>0</b>	
2ND MORTGAGE	<b>0</b>	
Zone/Land Use	<b>1 Residential</b>	
Secondary Zone		
Topography	<b>1 Level</b>	
1.Level	4.Below St	7.LevelBog
2.Rolling	5.Low	8.
3.Above St	6.Swampy	9.
Utilities	<b>4 Drilled Well 6 Septic System</b>	
1.Public	4.Dr Well	7.Cesspool
2.Water	5.Dug Well	8.
3.Sewer	6.Septic	9.None
Street	<b>1 Paved</b>	
1.Paved	4.Proposed	7.
2.Semi Imp	5.R/O/W	8.
3.Gravel	6.	9.None
TG PLAN YEAR	<b>0</b>	
Tif District #	<b>0</b>	
<b>Sale Data</b>		
Sale Date	<b>11/18/2009</b>	
Price		
Sale Type	<b>2 Land &amp; Buildings</b>	
1.Land	4.Mobile	7.C/I L&B
2.L & B	5.Other	8.
3.Building	6.C/I Land	9.
Financing		
1.Convent	4.Seller	7.
2.FHA/VA	5.Private	8.
3.Assumed	6.Cash	9.Unknown
Validity	<b>2 Related Parties</b>	
1.Valid	4.Split	7.Renovate
2.Related	5.Partial	8.Other
3.Distress	6.Exempt	9.
Verified	<b>5 Public Record</b>	
1.Buyer	4.Agent	7.Family
2.Seller	5.Pub Rec	8.Other
3.Lender	6.MLS	9.

<b>Assessment Record</b>				
Year	Land	Buildings	Exempt	Total
2012	6,900	13,100	8,800	11,200
2013	8,900	13,100	8,800	13,200
2015	8,900	13,100	9,000	13,000
2018	8,900	13,100	18,400	3,600
2019	16,900	5,600	20,000	2,500
2020	16,900	5,600	22,500	0
2021	16,900	5,600	22,500	0
2022	16,900	5,800	22,700	0
2023	22,400	6,900	25,000	4,300
2024	22,400	6,900	25,000	4,300

<b>Land Data</b>						
Front Foot	Type	Effective		Influence		Influence Codes
		Frontage	Depth	Factor	Code	
11.Regular Lot						1.Unimproved
12.Delta Triangle						2.Excess Frtg
13.Nabla Triangle						3.Topography
14.Rear Land						4.Size/Shape
15.Class I Road						5.Access
						6.Restriction
						7.Open Space
						8.View/Environ
						9.Fract Share
<b>Square Foot</b>		<b>Square Feet</b>				Acres
16.Class II Road						30.Utility R O W
17.Municipal Rese						31.Tillable
18.Munic Sep Lago						32.Pasture
19.Gravel Pit						33.Orchard
20.Industrial Bas						34.Softwood F&O
						35.Mixed Wood F&O
						36.Hardwood F&O
						37.Softwood TG
						38.Mixed Wood TG
						39.Hardwood TG
						40.Wasteland
						41.Open Space
						42.Mobile Home Si
						43.Condo Site
						44.Lot Improvemen
						45.Subdivision Lo
						46.Heavy Ind Sit
<b>Total Acreage</b>				1.75		


### Washburn

Map Lot 005-009

Account 185

Location 1730 WASHBURN ROAD

Card 1 Of 1 9/04/2024

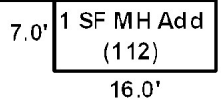
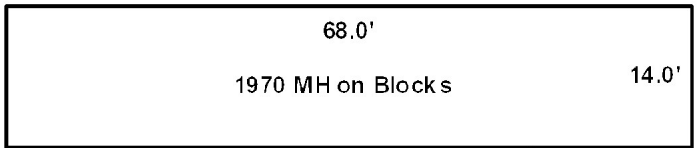
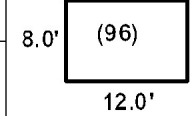
Building Style <b>0</b>	SF Bsmt Living <b>0</b>	Layout <b>0</b>
1.Conv. 5.Garrison 9.Gambrel	Fin Bsmt Grade <b>0 0</b>	1.Typical 4. 7.
2.Ranch 6.Salt Box 10.Other	OPEN 5 OPTIONAL <b>0</b>	2.Inadeq 5. 8.
3.R Ranch 7.Contemp 11.Split	Heat Type <b>100% 0</b>	3.Poor 6. 9.
4.Cape 8.Log 12.	1.HWBB 5.FWA 9.No Heat	Attic <b>0</b>
Dwelling Units <b>0</b>	2.HWCI 6.GravWA 10.	1.1/4 Fin 4.Full Fin 7.
Other Units <b>0</b>	3.H Pump 7.Electric 11.	2.1/2 Fin 5.FI/Stair 8.
Stories <b>0</b>	4.Steam 8.FI/Wall 12.	3.3/4 Fin 6. 9.None
1.1 4.1.5 7.	Cool Type <b>0% 9 None</b>	Insulation <b>0</b>
2.2 5.1.75 8.	1.Refrig 4.W&C Air 7.	1.Full 4.Minimal 7.
3.3 6.2.5 9.	2.Evapor 5. 8.	2.Heavy 5.Partial 8.
Exterior Walls <b>0</b>	3.H Pump 6. 9.None	3.Capped 6. 9.None
1.Wood 5.Stucco 9.T-111	Kitchen Style <b>0</b>	Unfinished % <b>0%</b>
2.Vin/Al 6.Brick 10.Other	1.Modern 4.Obsolete 7.	Grade & Factor <b>0 0%</b>
3.Compos. 7.Stone 11.	2.Typical 5. 8.	1.E Grade 4.B Grade 7.
4.Asbestos 8.Concrete 12.	3.Old Type 6. 9.None	2.D Grade 5.A Grade 8.SC Grade
Roof Surface <b>0</b>	Bath(s) Style <b>0</b>	3.C Grade 6.AA Grade 9.Same
1.Asphalt 4.Composit 7.	1.Modern 4.Obsolete 7.	SQFT (Footprint) <b>0</b>
2.Slate 5.Wood 8.	2.Typical 5. 8.	Condition <b>0</b>
3.Metal 6.Other 9.	3.Old Type 6. 9.None	1.Poor 4.Avg 7.V G
SF Masonry Trim <b>0</b>	# Rooms <b>0</b>	2.Fair 5.Avg+ 8.Exc
OPEN-3-CUSTOM <b>0</b>	# Bedrooms <b>0</b>	3.Avg- 6.Good 9.Same
OPEN-4-CUSTOM <b>0</b>	# Full Baths <b>0</b>	Phys. % Good <b>0%</b>
Year Built <b>0</b>	# Half Baths <b>0</b>	Funct. % Good <b>100%</b>
Year Remodeled <b>0</b>	# Addn Fixtures <b>0</b>	Functional Code <b>9 None</b>
Foundation <b>0</b>	# Fireplaces <b>0</b>	1.Incomp 4.Delap 7.No Power
1.Concrete 4.Wood 7.	 <p><b>TRIO</b> Software A Division of Harris Computer Systems</p>	2.O-Built 5.Bsmt 8.LongTerm
2.C Block 5.Slab 8.		3.Damage 6.Common 9.None
3.Br/Stone 6.Piers 9.		Econ. % Good <b>100%</b>
Basement <b>0</b>		Economic Code <b>None</b>
1.1/4 Bmt 4.Full Bmt 7.		0.None 3.No Power 7.
2.1/2 Bmt 5.None 8.		1.Location 4.Generate 8.
3.3/4 Bmt 6. 9.None		2.Encroach 9.None 9.
Bsmt Gar # Cars <b>0</b>		Entrance Code <b>5 Estimated</b>
Wet Basement <b>0</b>		1.Interior 4.Vacant 7.
1.Dry 4. 7.		2.Refusal 5.Estimate 8.
2.Damp 5. 8.	3.Informed 6.Reviewed 9.	
3.Wet 6. 9.	Information Code <b>5 Estimate</b>	
	1.Owner 4.Agent 7.	
	2.Relative 5.Estimate 8.	
	3.Tenant 6.Other 9.	

Date Inspected 9/09/2018

#### Additions, Outbuildings & Improvements

Type	Year	Units	Grade	Cond	Phys.	Funct.	Sound Value
998 14Mobile Home	1970	14x68	4 90	3	0 %	100 %	
18 1 S-MH add	1980	112	2 110	3	0 %	100 %	
66 Res. Greenhouse	0				%	%	300
					%	%	
					%	%	
					%	%	
					%	%	
					%	%	
					%	%	
					%	%	
					%	%	

Greenhouse SV \$300



HOWARD, GEORGE P JR  
1750 WASHBURN ROAD  
WASHBURN ME 04786

B5444P50

Inspection Witnessed By:

X	Date	Date Insp.
No./Date	Description	Date Insp.

Notes:  
\*2-22-2019 -20% for attached garage. -15% for size obs on both potatoe houses as well as pole barn.

Washburn

Property Data			Assessment Record						
Neighborhood <b>1 Neighborhood One</b>			Year	Land	Buildings	Exempt	Total		
Tree Growth Year <b>0</b>			2012	34,400	124,000	0	158,400		
1ST MORTGAGE <b>0</b>			2013	10,700	124,000	0	134,700		
2ND MORTGAGE <b>0</b>			2015	10,700	124,000	0	134,700		
Zone/Land Use <b>1 Residential</b>			2018	10,700	124,000	0	134,700		
Secondary Zone			2019	18,300	127,600	20,000	125,900		
Topography <b>1 Level</b>			2020	18,300	127,600	25,000	120,900		
1.Level 4.Below St 7.LevelBog			2021	18,300	127,600	25,000	120,900		
2.Rolling 5.Low 8.			2022	18,300	133,900	25,000	127,200		
3.Above St 6.Swampy 9.			2023	24,000	159,500	25,000	158,500		
Utilities <b>4 Drilled Well 6 Septic System</b>			2024	24,000	159,500	25,000	158,500		
1.Public 4.Dr Well 7.Cesspool									
2.Water 5.Dug Well 8.									
3.Sewer 6.Septic 9.None									
Street <b>1 Paved</b>									
1.Paved 4.Proposed 7.									
2.Semi Imp 5.R/O/W 8.									
3.Gravel 6. 9.None									
TG PLAN YEAR <b>0</b>									
Tif District # <b>0</b>									
Sale Data			<b>Land Data</b>						
Sale Date <b>1/19/1976</b>			<b>Front Foot</b>	<b>Type</b>	<b>Effective</b>		<b>Influence</b>		<b>Influence Codes</b>
Price					Frontage	Depth	Factor	Code	
Sale Type <b>2 Land &amp; Buildings</b>			11.Regular Lot					1.Unimproved	
1.Land 4.Mobile 7.C/I L&B			12.Delta Triangle					2.Excess Frtg	
2.L & B 5.Other 8.			13.Nabla Triangle					3.Topography	
3.Building 6.C/I Land 9.			14.Rear Land					4.Size/Shape	
Financing			15.Class I Road					5.Access	
1.Convent 4.Seller 7.								6.Restriction	
2.FHA/VA 5.Private 8.								7.Open Space	
3.Assumed 6.Cash 9.Unknown								8.View/Environ	
Validity <b>1 Arms Length Sale</b>								9.Fract Share	
1.Valid 4.Split 7.Renovate			<b>Square Foot</b>	<b>Square Feet</b>				<b>Acres</b>	
2.Related 5.Partial 8.Other			16.Class II Road					30.Utility R O W	
3.Distress 6.Exempt 9.			17.Municipal Rese					31.Tillable	
Verified <b>5 Public Record</b>			18.Munic Sep Lago					32.Pasture	
1.Buyer 4.Agent 7.Family			19.Gravel Pit					33.Orchard	
2.Seller 5.Pub Rec 8.Other			20.Industrial Bas					34.Softwood F&O	
3.Lender 6.MLS 9.								35.Mixed Wood F&O	
			<b>Fract. Acre</b>	<b>Acres/Sites</b>				36.Hardwood F&O	
			21.Developed Pave	21	1.00	100	% 0	37.Softwood TG	
			22.Undev Paved (F	28	3.50	100	% 0	38.Mixed Wood TG	
			23.Developed Grav					39.Hardwood TG	
			<b>Acres</b>					40.Wasteland	
			24.Undev Gravel (					41.Open Space	
			25.Comm Base Pave					42.Mobile Home Si	
			26.Comm Base Grav					43.Condo Site	
			27.Backlot					44.Lot Improvemen	
			28.Rear Land					45.Subdivision Lo	
			29.Pavement					46.Heavy Ind Sit	
			<b>Total Acreage</b>		4.50				

## Washburn

Map Lot 005-010

Account 513

Location 1750 WASHBURN ROAD

Card 1

Of 1

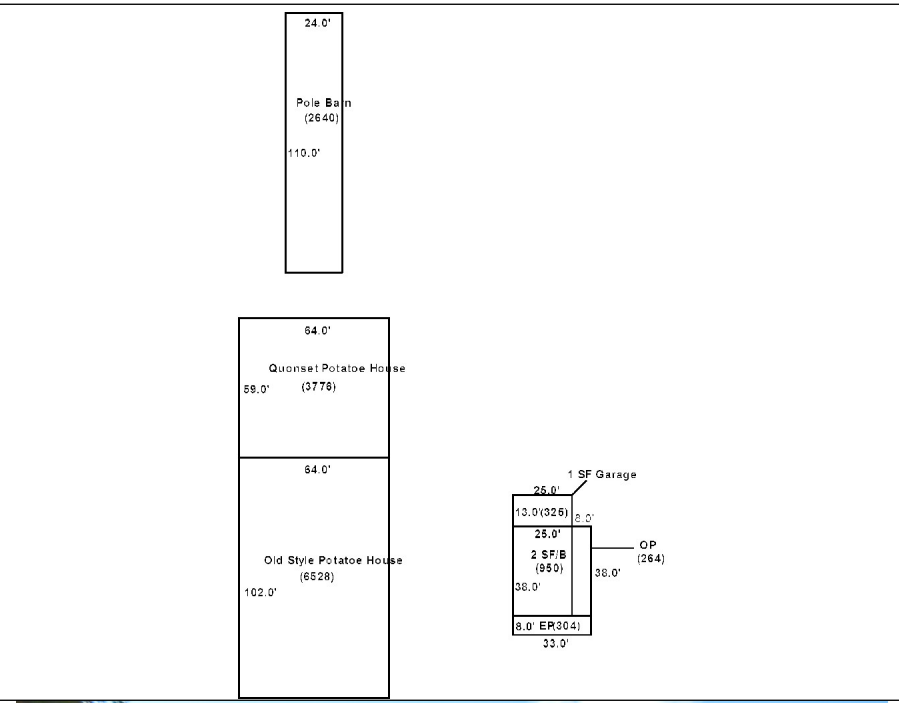
9/04/2024

Building Style <b>1 Conventional</b>	SF Bsmt Living <b>0</b>	Layout <b>1 Typical</b>
1.Conv. 5.Garrison 9.Gambrel	Fin Bsmt Grade <b>0 0</b>	1.Typical 4. 7.
2.Ranch 6.Salt Box 10.Other	OPEN 5 OPTIONAL <b>0</b>	2.Inadeq 5. 8.
3.R Ranch 7.Contemp 11.Split	Heat Type <b>100% 5 Forced Warm Air</b>	3.Poor 6. 9.
4.Cape 8.Log 12.	1.HWBB 5.FWA 9.No Heat	Attic <b>9 None</b>
Dwelling Units <b>1</b>	2.HWCI 6.GravWA 10.	1.1/4 Fin 4.Full Fin 7.
Other Units <b>0</b>	3.H Pump 7.Electric 11.	2.1/2 Fin 5.F/Stair 8.
Stories <b>2 Two Story</b>	4.Steam 8.F/Wall 12.	3.3/4 Fin 6. 9.None
1.1 4.1.5 7.	Cool Type <b>0% 9 None</b>	Insulation <b>4 Minimal</b>
2.2 5.1.75 8.	1.Refrig 4.W&C Air 7.	1.Full 4.Minimal 7.
3.3 6.2.5 9.	2.Evapor 5. 8.	2.Heavy 5.Partial 8.
Exterior Walls <b>2 Vinyl/Aluminum</b>	3.H Pump 6. 9.None	3.Capped 6. 9.None
1.Wood 5.Stucco 9.T-111	Kitchen Style <b>2 Typical</b>	Unfinished % <b>0%</b>
2.Vin/Al 6.Brick 10.Other	1.Modern 4.Obsolete 7.	Grade & Factor <b>2 Fair 110%</b>
3.Compos. 7.Stone 11.	2.Typical 5. 8.	1.E Grade 4.B Grade 7.
4.Asbestos 8.Concrete 12.	3.Old Type 6. 9.None	2.D Grade 5.A Grade 8.SC Grade
Roof Surface <b>1 Asphalt Shingles</b>	Bath(s) Style <b>2 Typical Bath(s)</b>	3.C Grade 6.AA Grade 9.Same
1.Asphalt 4.Composit 7.	1.Modern 4.Obsolete 7.	SQFT (Footprint) <b>950</b>
2.Slate 5.Wood 8.	2.Typical 5. 8.	Condition <b>5 Above Average</b>
3.Metal 6.Other 9.	3.Old Type 6. 9.None	1.Poor 4.Avg 7.V G
SF Masonry Trim <b>100</b>	# Rooms <b>6</b>	2.Fair 5.Avg+ 8.Exc
OPEN-3-CUSTOM <b>0</b>	# Bedrooms <b>3</b>	3.Avg- 6.Good 9.Same
OPEN-4-CUSTOM <b>0</b>	# Full Baths <b>1</b>	Phys. % Good <b>0%</b>
Year Built <b>1858</b>	# Half Baths <b>0</b>	Funct. % Good <b>100%</b>
Year Remodeled <b>0</b>	# Addn Fixtures <b>0</b>	Functional Code <b>9 None</b>
Foundation <b>3 Brick &amp;/or Stone</b>	# Fireplaces <b>0</b>	1.Incomp 4.Delap 7.No Power
1.Concrete 4.Wood 7.		2.O-Built 5.Bsmt 8.LongTerm
2.C Block 5.Slab 8.		3.Damage 6.Common 9.None
3.Br/Stone 6.Piers 9.		Econ. % Good <b>100%</b>
Basement <b>4 Full Basement</b>		Economic Code <b>None</b>
1.1/4 Bmt 4.Full Bmt 7.		0.None 3.No Power 7.
2.1/2 Bmt 5.None 8.		1.Location 4.Generate 8.
3.3/4 Bmt 6. 9.None		2.Encroach 9.None 9.
Bsmt Gar # Cars <b>0</b>		Entrance Code <b>1 Interior Inspect</b>
Wet Basement <b>2 Damp Basement</b>		1.Interior 4.Vacant 7.
1.Dry 4. 7.		2.Refusal 5.Estimate 8.
2.Damp 5. 8.	3.Informed 6.Reviewed 9.	
3.Wet 6. 9.	Information Code <b>1 Owner</b>	
		1.Owner 4.Agent 7.
		2.Relative 5.Estimate 8.
		3.Tenant 6.Other 9.

Date Inspected 9/09/2018

### Additions, Outbuildings & Improvements

Type	Year	Units	Grade	Cond	Phys.	Funct.	Sound Value
21 Open Frame	1940	264	3 95	4	0 %	100 %	
22 Encl Frame Porch	1905	304	3 90	5	0 %	100 %	
23 Frame Garage	1905	325	3 90	4	0 %	80 %	
91 Pot.Hse (Old)	1900	6528	2 105	4	0 %	35 %	
93 Pot.Hse(Quonset)	1980	3776	2 100	4	0 %	85 %	
87 Pole Barn	1900	2640	2 105	4	0 %	35 %	
					%	%	
					%	%	
					%	%	
					%	%	



McCRUM LAND, LLC  
P.O. BOX 660  
MARS HILL ME 04758

B5197P40

<b>Property Data</b>			<b>Assessment Record</b>										
Neighborhood <b>1 Neighborhood One</b>			Year	Land	Buildings	Exempt	Total						
Tree Growth Year <b>0</b>			2013	35,100	0	0	35,100						
1ST MORTGAGE <b>0</b>			2015	35,100	0	0	35,100						
2ND MORTGAGE <b>0</b>			2018	35,100	0	0	35,100						
Zone/Land Use <b>2 Commercial</b>			2019	64,300	0	0	64,300						
Secondary Zone			2020	64,300	0	0	64,300						
Topography <b>2 Rolling</b>			2021	64,300	0	0	64,300						
1.Level 4.Below St 7.LevelBog			2022	64,300	0	0	64,300						
2.Rolling 5.Low 8.			2023	67,100	0	0	67,100						
3.Above St 6.Swampy 9.			2024	67,100	0	0	67,100						
Utilities													
1.Public 4.Dr Well 7.Cesspool													
2.Water 5.Dug Well 8.													
3.Sewer 6.Septic 9.None													
Street <b>1 Paved</b>													
1.Paved 4.Proposed 7.													
2.Semi Imp 5.R/O/W 8.													
3.Gravel 6. 9.None													
TG PLAN YEAR <b>0</b>													
Tif District # <b>0</b>													
<b>Sale Data</b>			<b>Land Data</b>										
Sale Date <b>6/21/2013</b>			<b>Front Foot</b>	<b>Type</b>	<b>Effective</b>		<b>Influence</b>		<b>Influence Codes</b>				
Price					Frontage	Depth	Factor	Code					
Sale Type <b>1 Land Only</b>				11.Regular Lot				1.Unimproved					
1.Land 4.Mobile 7.C/I L&B				12.Delta Triangle				2.Excess Frtg					
2.L & B 5.Other 8.				13.Nabla Triangle				3.Topography					
3.Building 6.C/I Land 9.			14.Rear Land				4.Size/Shape						
Financing <b>4 Seller Financed</b>			15.Class I Road				5.Access						
1.Convent 4.Seller 7.			<b>Square Foot</b>	<b>Square Feet</b>					6.Restriction				
2.FHA/VA 5.Private 8.									16.Class II Road				7.Open Space
3.Assumed 6.Cash 9.Unknown									17.Municipal Rese				8.View/Environ
Validity									18.Munic Sep Lago				9.Fract Share
1.Valid 4.Split 7.Renovate									19.Gravel Pit				<b>Acres</b>
2.Related 5.Partial 8.Other			20.Industrial Bas				30.Utility R O W						
3.Distress 6.Exempt 9.			<b>Fract. Acre</b>	<b>Acreege/Sites</b>					31.Tillable				
Verified <b>5 Public Record</b>				21.Developed Pave	28	34.40	100	%	0				
1.Buyer 4.Agent 7.Family			22.Undev Paved (F	31	47.10	100	%	0					
2.Seller 5.Pub Rec 8.Other			23.Developed Grav										
3.Lender 6.MLS 9.			<b>Acres</b>										
			24.Undev Gravel (										
			25.Comm Base Pave										
			26.Comm Base Grav										
			27.Backlot										
			28.Rear Land										
			29.Pavement										
			<b>Total Acreage 81.50</b>					44.Lot Improvem					
								45.Subdivision Lo					
								46.Heavy Ind Sit					

Inspection Witnessed By:

X Date

No./Date	Description	Date Insp.

Notes:


**Washburn**

Map Lot 005-010A

Account 1121

Location WASHBURN ROAD

Card 1 Of 1 9/04/2024

Building Style <b>0</b>	SF Bsmt Living <b>0</b>	Layout <b>0</b>
1.Conv. 5.Garrison 9.Gambrel	Fin Bsmt Grade <b>0 0</b>	1.Typical 4. 7.
2.Ranch 6.Salt Box 10.Other	OPEN 5 OPTIONAL <b>0</b>	2.Inadeq 5. 8.
3.R Ranch 7.Contemp 11.Split	Heat Type <b>100% 0</b>	3.Poor 6. 9.
4.Cape 8.Log 12.	1.HWBB 5.FWA 9.No Heat	Attic <b>0</b>
Dwelling Units <b>0</b>	2.HWCI 6.GravWA 10.	1.1/4 Fin 4.Full Fin 7.
Other Units <b>0</b>	3.H Pump 7.Electric 11.	2.1/2 Fin 5.F/Stair 8.
Stories <b>0</b>	4.Steam 8.F/Wall 12.	3.3/4 Fin 6. 9.None
1.1 4.1.5 7.	Cool Type <b>0% 9 None</b>	Insulation <b>0</b>
2.2 5.1.75 8.	1.Refrig 4.W&C Air 7.	1.Full 4.Minimal 7.
3.3 6.2.5 9.	2.Evapor 5. 8.	2.Heavy 5.Partial 8.
Exterior Walls <b>0</b>	3.H Pump 6. 9.None	3.Capped 6. 9.None
1.Wood 5.Stucco 9.T-111	Kitchen Style <b>0</b>	Unfinished % <b>0%</b>
2.Vin/Al 6.Brick 10.Other	1.Modern 4.Obsolete 7.	Grade & Factor <b>0 0%</b>
3.Compos. 7.Stone 11.	2.Typical 5. 8.	1.E Grade 4.B Grade 7.
4.Asbestos 8.Concrete 12.	3.Old Type 6. 9.None	2.D Grade 5.A Grade 8.SC Grade
Roof Surface <b>0</b>	Bath(s) Style <b>0</b>	3.C Grade 6.AA Grade 9.Same
1.Asphalt 4.Composit 7.	1.Modern 4.Obsolete 7.	SQFT (Footprint) <b>0</b>
2.Slate 5.Wood 8.	2.Typical 5. 8.	Condition <b>0</b>
3.Metal 6.Other 9.	3.Old Type 6. 9.None	1.Poor 4.Avg 7.V G
SF Masonry Trim <b>0</b>	# Rooms <b>0</b>	2.Fair 5.Avg+ 8.Exc
OPEN-3-CUSTOM <b>0</b>	# Bedrooms <b>0</b>	3.Avg- 6.Good 9.Same
OPEN-4-CUSTOM <b>0</b>	# Full Baths <b>0</b>	Phys. % Good <b>0%</b>
Year Built <b>0</b>	# Half Baths <b>0</b>	Funct. % Good <b>100%</b>
Year Remodeled <b>0</b>	# Addn Fixtures <b>0</b>	Functional Code <b>9 None</b>
Foundation <b>0</b>	# Fireplaces <b>0</b>	1.Incomp 4.Delap 7.No Power
1.Concrete 4.Wood 7.		2.O-Built 5.Bsmt 8.LongTerm
2.C Block 5.Slab 8.		3.Damage 6.Common 9.None
3.Br/Stone 6.Piers 9.		Econ. % Good <b>100%</b>
Basement <b>0</b>		Economic Code <b>None</b>
1.1/4 Bmt 4.Full Bmt 7.		0.None 3.No Power 7.
2.1/2 Bmt 5.None 8.		1.Location 4.Generate 8.
3.3/4 Bmt 6. 9.None		2.Encroach 9.None 9.
Bsmt Gar # Cars <b>0</b>		Entrance Code <b>0</b>
Wet Basement <b>0</b>		1.Interior 4.Vacant 7.
1.Dry 4. 7.		2.Refusal 5.Estimate 8.
2.Damp 5. 8.	3.Informed 6.Reviewed 9.	
3.Wet 6. 9.	Information Code <b>0</b>	
		1.Owner 4.Agent 7.
		2.Relative 5.Estimate 8.
		3.Tenant 6.Other 9.

Date Inspected

Additions, Outbuildings & Improvements								
Type	Year	Units	Grade	Cond	Phys.	Funct.	Sound Value	
					%	%		1.One Story Fram
					%	%		2.Two Story Fram
					%	%		3.Three Story Fr
					%	%		4.1 & 1/2 Story
					%	%		5.1 & 3/4 Story
					%	%		6.2 & 1/2 Story
					%	%		21.Open Frame Por
					%	%		22.Encl Frame Por
					%	%		23.Frame Garage
					%	%		24.Frame Shed
					%	%		25.Frame Bay Wind
					%	%		26.1SFr Overhang
					%	%		27.Unfin Basement
					%	%		28.Unfinished Att
					%	%		29.Finished Attic

McCRUM LAND, LLC  
P.O. BOX 660  
MARS HILL ME 04758

B5197P40

Previous Owner  
Howard, Gertrude  
Howard, Gary  
Howard, George  
Washburn ME 04786  
Sale Date: 6/20/2013

Inspection Witnessed By:

X	Date	Date Insp.
No./Date	Description	Date Insp.

Notes:

Washburn

Property Data			Assessment Record						
Neighborhood <b>1 Neighborhood One</b>			Year	Land	Buildings	Exempt	Total		
Tree Growth Year <b>0</b>			2012	15,300	0	0	15,300		
1ST MORTGAGE <b>0</b>			2013	19,900	0	0	19,900		
2ND MORTGAGE <b>0</b>			2015	19,900	0	0	19,900		
Zone/Land Use <b>2 Commercial</b>			2018	19,900	0	0	19,900		
Secondary Zone			2019	40,400	0	0	40,400		
Topography <b>2 Rolling</b>			2020	40,400	0	0	40,400		
1.Level 4.Below St 7.LevelBog			2021	40,400	0	0	40,400		
2.Rolling 5.Low 8.			2022	40,400	0	0	40,400		
3.Above St 6.Swampy 9.			2023	41,700	0	0	41,700		
Utilities			2024	41,700	0	0	41,700		
1.Public 4.Dr Well 7.Cesspool									
2.Water 5.Dug Well 8.									
3.Sewer 6.Septic 9.None									
Street <b>1 Paved</b>									
1.Paved 4.Proposed 7.			<b>Land Data</b>						
2.Semi Imp 5.R/O/W 8.			<b>Front Foot</b>	<b>Type</b>	<b>Effective</b>		<b>Influence</b>		<b>Influence Codes</b>
3.Gravel 6. 9.None					Frontage	Depth	Factor	Code	
TG PLAN YEAR <b>0</b>			11.Regular Lot						1.Unimproved
Tif District # <b>0</b>			12.Delta Triangle						2.Excess Frtg
<b>Sale Data</b>			13.Nabla Triangle						3.Topography
Sale Date <b>6/20/2013</b>			14.Rear Land						4.Size/Shape
Price			15.Class I Road						5.Access
Sale Type <b>1 Land Only</b>									6.Restriction
1.Land 4.Mobile 7.C/I L&B			<b>Square Foot</b>	<b>Square Feet</b>					7.Open Space
2.L & B 5.Other 8.									8.View/Environ
3.Building 6.C/I Land 9.			16.Class II Road						9.Fract Share
Financing <b>4 Seller Financed</b>			17.Municipal Rese						<b>Acres</b>
1.Convent 4.Seller 7.			18.Munic Sep Lago						30.Utility R O W
2.FHA/VA 5.Private 8.			19.Gravel Pit						31.Tillable
3.Assumed 6.Cash 9.Unknown			20.Industrial Bas						32.Pasture
Validity <b>1 Arms Length Sale</b>			<b>Fract. Acre</b>	<b>Acres/Sites</b>					33.Orchard
1.Valid 4.Split 7.Renovate				21.Developed Pave	28	17.30	100	%	0
2.Related 5.Partial 8.Other			22.Undev Paved (F	31	31.70	100	%	0	35.Mixed Wood F&O
3.Distress 6.Exempt 9.			23.Developed Grav						36.Hardwood F&O
Verified <b>5 Public Record</b>			<b>Acres</b>						37.Softwood TG
1.Buyer 4.Agent 7.Family			24.Undev Gravel (						38.Mixed Wood TG
2.Seller 5.Pub Rec 8.Other			25.Comm Base Pave						39.Hardwood TG
3.Lender 6.MLS 9.			26.Comm Base Grav						40.Wasteland
			27.Backlot						41.Open Space
			28.Rear Land						42.Mobile Home Si
			29.Pavement						43.Condo Site
			<b>Total Acreage</b>		49.00				44.Lot Improvemen
									45.Subdivision Lo
									46.Heavy Ind Sit

## Washburn

Map Lot 005-011

Account 512

Location WASHBURN ROAD

Card 1 Of 1 9/04/2024

Building Style <b>0</b>	SF Bsmt Living <b>0</b>	Layout <b>0</b>			
1.Conv. 5.Garrison 9.Gambrel	Fin Bsmt Grade <b>0 0</b>	1.Typical 4. 7.			
2.Ranch 6.Salt Box 10.Other	OPEN 5 OPTIONAL <b>0</b>	2.Inadeq 5. 8.			
3.R Ranch 7.Contemp 11.Split	Heat Type <b>100% 0</b>	3.Poor 6. 9.			
4.Cape 8.Log 12.	1.HWBB 5.FWA 9.No Heat	Attic <b>0</b>			
Dwelling Units <b>0</b>	2.HWCI 6.GravWA 10.	1.1/4 Fin 4.Full Fin 7.			
Other Units <b>0</b>	3.H Pump 7.Electric 11.	2.1/2 Fin 5.F/Stair 8.			
Stories <b>0</b>	4.Steam 8.F/Wall 12.	3.3/4 Fin 6. 9.None			
1.1 4.1.5 7.	Cool Type <b>0% 9 None</b>	Insulation <b>0</b>			
2.2 5.1.75 8.	1.Refrig 4.W&C Air 7.	1.Full 4.Minimal 7.			
3.3 6.2.5 9.	2.Evapor 5. 8.	2.Heavy 5.Partial 8.			
Exterior Walls <b>0</b>	3.H Pump 6. 9.None	3.Capped 6. 9.None			
1.Wood 5.Stucco 9.T-111	Kitchen Style <b>0</b>	Unfinished % <b>0%</b>			
2.Vin/Al 6.Brick 10.Other	1.Modern 4.Obsolete 7.	Grade & Factor <b>0 0%</b>			
3.Compos. 7.Stone 11.	2.Typical 5. 8.	1.E Grade 4.B Grade 7.			
4.Asbestos 8.Concrete 12.	3.Old Type 6. 9.None	2.D Grade 5.A Grade 8.SC Grade			
Roof Surface <b>0</b>	Bath(s) Style <b>0</b>	3.C Grade 6.AA Grade 9.Same			
1.Asphalt 4.Composit 7.	1.Modern 4.Obsolete 7.	SQFT (Footprint) <b>0</b>			
2.Slate 5.Wood 8.	2.Typical 5. 8.	Condition <b>0</b>			
3.Metal 6.Other 9.	3.Old Type 6. 9.None	1.Poor 4.Avg 7.V G			
SF Masonry Trim <b>0</b>	# Rooms <b>0</b>	2.Fair 5.Avg+ 8.Exc			
OPEN-3-CUSTOM <b>0</b>	# Bedrooms <b>0</b>	3.Avg- 6.Good 9.Same			
OPEN-4-CUSTOM <b>0</b>	# Full Baths <b>0</b>	Phys. % Good <b>0%</b>			
Year Built <b>0</b>	# Half Baths <b>0</b>	Funct. % Good <b>100%</b>			
Year Remodeled <b>0</b>	# Addn Fixtures <b>0</b>	Functional Code <b>9 None</b>			
Foundation <b>0</b>	# Fireplaces <b>0</b>	1.Incomp 4.Delap 7.No Power			
1.Concrete 4.Wood 7.		2.O-Built 5.Bsmt 8.LongTerm			
2.C Block 5.Slab 8.		3.Damage 6.Common 9.None			
3.Br/Stone 6.Piers 9.		Econ. % Good <b>100%</b>			
Basement <b>0</b>		Economic Code <b>None</b>			
1.1/4 Bmt 4.Full Bmt 7.		0.None 3.No Power 7.			
2.1/2 Bmt 5.None 8.		1.Location 4.Generate 8.			
3.3/4 Bmt 6. 9.None		2.Encroach 9.None 9.			
Bsmt Gar # Cars <b>0</b>		Entrance Code <b>0</b>			
Wet Basement <b>0</b>		1.Interior 4.Vacant 7.			
1.Dry 4. 7.		2.Refusal 5.Estimate 8.			
2.Damp 5. 8.		3.Informed 6.Reviewed 9.			
3.Wet 6. 9.		Information Code <b>0</b>			
		1.Owner 4.Agent 7.			
		2.Relative 5.Estimate 8.			
		3.Tenant 6.Other 9.			



Date Inspected

Additions, Outbuildings & Improvements								
Type	Year	Units	Grade	Cond	Phys.	Funct.	Sound Value	
					%	%		1.One Story Fram
					%	%		2.Two Story Fram
					%	%		3.Three Story Fr
					%	%		4.1 & 1/2 Story
					%	%		5.1 & 3/4 Story
					%	%		6.2 & 1/2 Story
					%	%		21.Open Frame Por
					%	%		22.Encl Frame Por
					%	%		23.Frame Garage
					%	%		24.Frame Shed
					%	%		25.Frame Bay Wind
					%	%		26.1SFr Overhang
					%	%		27.Unfin Basement
					%	%		28.Unfinished Att
					%	%		29.Finished Attic



McCRUM LAND, LLC  
P.O. BOX 660  
MARS HILL ME 04758

B5526P319

Previous Owner  
Deutsche Bank National Trust Company  
c/o American Home Mtg Svcing Inc  
1525 S. Belt Line Road  
Coppell TX 75019  
Sale Date: 2/08/2016

Previous Owner  
Sabatis, Leonard J.  
Sabatis, Kimberly A.  
1800 Washburn Road  
Washburn ME 04786  
Sale Date: 8/05/2011

Inspection Witnessed By:

X Date

No./Date	Description	Date Insp.

Notes:

Property Data			Assessment Record				
Neighborhood	<b>1 Neighborhood One</b>		Year	Land	Buildings	Exempt	Total
Tree Growth Year	<b>0</b>		2012	7,500	34,300	0	41,800
1ST MORTGAGE	<b>0</b>		2013	9,800	21,300	0	31,100
2ND MORTGAGE	<b>0</b>		2015	9,800	21,300	0	31,100
Zone/Land Use	<b>1 Residential</b>		2018	9,800	21,300	0	31,100
Secondary Zone			2019	17,500	16,800	0	34,300
Topography	<b>1 Level</b>		2020	17,500	16,800	0	34,300
1.Level	4.Below St	7.LevelBog	2022	17,500	17,600	0	35,100
2.Rolling	5.Low	8.	2023	23,200	21,000	0	44,200
3.Above St	6.Swampy	9.	2024	23,200	21,000	0	44,200
Utilities	<b>4 Drilled Well 6 Septic System</b>						
1.Public	4.Dr Well	7.Cesspool					
2.Water	5.Dug Well	8.					
3.Sewer	6.Septic	9.None					
Street	<b>1 Paved</b>						
1.Paved	4.Proposed	7.					
2.Semi Imp	5.R/O/W	8.					
3.Gravel	6.	9.None					
TG PLAN YEAR	<b>0</b>						
Tif District #	<b>0</b>						
Sale Data							
Sale Date	<b>2/08/2016</b>						
Price	<b>5,150</b>						
Sale Type	<b>2 Land &amp; Buildings</b>						
1.Land	4.Mobile	7.C/I L&B					
2.L & B	5.Other	8.					
3.Building	6.C/I Land	9.					
Financing	<b>6 Cash Sale</b>						
1.Convent	4.Seller	7.					
2.FHA/VA	5.Private	8.					
3.Assumed	6.Cash	9.Unknown					
Validity	<b>3 Distressed Sale</b>						
1.Valid	4.Split	7.Renovate					
2.Related	5.Partial	8.Other					
3.Distress	6.Exempt	9.					
Verified	<b>5 Public Record</b>						
1.Buyer	4.Agent	7.Family					
2.Seller	5.Pub Rec	8.Other					
3.Lender	6.MLS	9.					
Land Data							
Front Foot	Type	Effective		Influence		Influence Codes	
		Frontage	Depth	Factor	Code		
11.Regular Lot						1.Unimproved	
12.Delta Triangle						2.Excess Frtg	
13.Nabla Triangle						3.Topography	
14.Rear Land						4.Size/Shape	
15.Class I Road						5.Access	
						6.Restriction	
						7.Open Space	
						8.View/Environ	
						9.Fract Share	
Square Foot	Square Feet		Acres		Acres		
16.Class II Road						30.Utility R O W	
17.Municipal Rese						31.Tillable	
18.Munic Sep Lago						32.Pasture	
19.Gravel Pit						33.Orchard	
20.Industrial Bas						34.Softwood F&O	
						35.Mixed Wood F&O	
						36.Hardwood F&O	
						37.Softwood TG	
						38.Mixed Wood TG	
						39.Hardwood TG	
						40.Wasteland	
						41.Open Space	
						42.Mobile Home Si	
						43.Condo Site	
						44.Lot Improvemen	
						45.Subdivision Lo	
						46.Heavy Ind Sit	
<b>Total Acreage</b>		3.00					

**Washburn**

Map Lot 005-011A

Account 423

Location 1800 WASHBURN ROAD

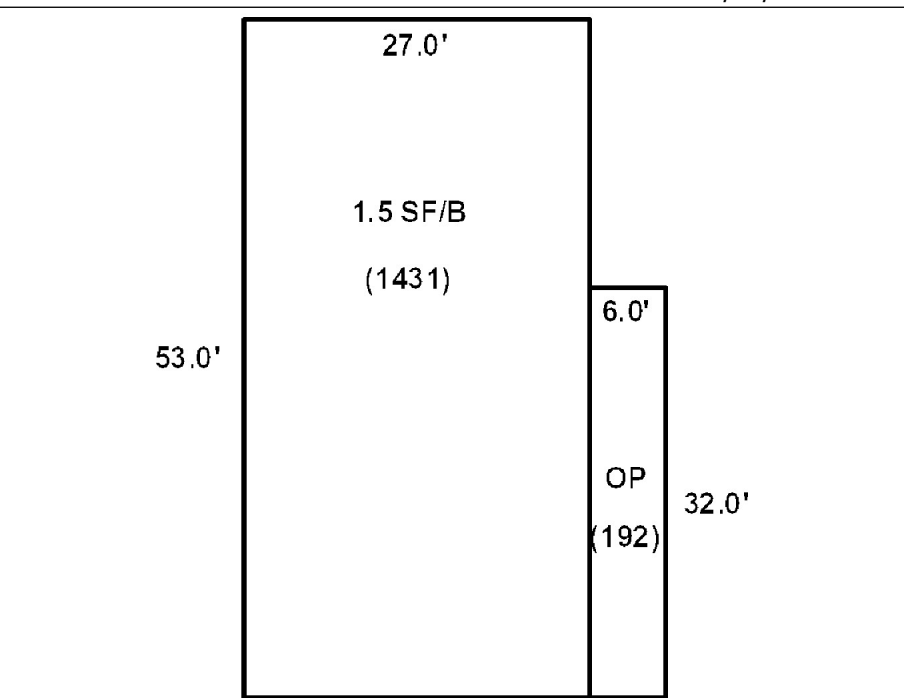
Card 1 Of 1 9/04/2024

Building Style <b>4 Cape Cod</b>	SF Bsmt Living <b>0</b>	Layout <b>1 Typical</b>
1.Conv. 5.Garrison 9.Gambrel	Fin Bsmt Grade <b>0 0</b>	1.Typical 4. 7.
2.Ranch 6.Salt Box 10.Other	OPEN 5 OPTIONAL <b>0</b>	2.Inadeq 5. 8.
3.R Ranch 7.Contemp 11.Split	Heat Type <b>100% 5 Forced Warm Air</b>	3.Poor 6. 9.
4.Cape 8.Log 12.	1.HWB 5.FWA 9.No Heat	Attic <b>9 None</b>
Dwelling Units <b>1</b>	2.HWCI 6.GravWA 10.	1.1/4 Fin 4.Full Fin 7.
Other Units <b>0</b>	3.H Pump 7.Electric 11.	2.1/2 Fin 5.F/ Stair 8.
Stories <b>4 One &amp; 1/2 Story</b>	4.Steam 8.F/Wall 12.	3.3/4 Fin 6. 9.None
1.1 4.1.5 7.	Cool Type <b>0% 9 None</b>	Insulation <b>1 Full</b>
2.2 5.1.75 8.	1.Refrig 4.W&C Air 7.	1.Full 4.Minimal 7.
3.3 6.2.5 9.	2.Evapor 5. 8.	2.Heavy 5.Partial 8.
Exterior Walls <b>1 Wood Siding</b>	3.H Pump 6. 9.None	3.Capped 6. 9.None
1.Wood 5.Stucco 9.T-111	Kitchen Style <b>2 Typical</b>	Unfinished % <b>0%</b>
2.Vin/Al 6.Brick 10.Other	1.Modern 4.Obsolete 7.	Grade & Factor <b>2 Fair 100%</b>
3.Compos. 7.Stone 11.	2.Typical 5. 8.	1.E Grade 4.B Grade 7.
4.Asbestos 8.Concrete 12.	3.Old Type 6. 9.None	2.D Grade 5.A Grade 8.SC Grade
Roof Surface <b>1 Asphalt Shingles</b>	Bath(s) Style <b>2 Typical Bath(s)</b>	3.C Grade 6.AA Grade 9.Same
1.Asphalt 4.Composit 7.	1.Modern 4.Obsolete 7.	SQFT (Footprint) <b>1431</b>
2.Slate 5.Wood 8.	2.Typical 5. 8.	Condition <b>2 Fair</b>
3.Metal 6.Other 9.	3.Old Type 6. 9.None	1.Poor 4.Avg 7.V G
SF Masonry Trim <b>0</b>	# Rooms <b>5</b>	2.Fair 5.Avg+ 8.Exc
OPEN-3-CUSTOM <b>0</b>	# Bedrooms <b>3</b>	3.Avg- 6.Good 9.Same
OPEN-4-CUSTOM <b>0</b>	# Full Baths <b>1</b>	Phys. % Good <b>0%</b>
Year Built <b>1920</b>	# Half Baths <b>1</b>	Funct. % Good <b>50%</b>
Year Remodeled <b>0</b>	# Addn Fixtures <b>0</b>	Functional Code <b>4 Delapidation</b>
Foundation <b>1 Concrete</b>	# Fireplaces <b>0</b>	1.Incomp 4.Delap 7.No Power
1.Concrete 4.Wood 7.	 <p><b>TRIO</b> Software A Division of Harris Computer Systems</p>	2.O-Built 5.Bsmt 8.LongTerm
2.C Block 5.Slab 8.		3.Damage 6.Common 9.None
3.Br/Stone 6.Piers 9.		Econ. % Good <b>100%</b>
Basement <b>4 Full Basement</b>		Economic Code <b>None</b>
1.1/4 Bmt 4.Full Bmt 7.		0.None 3.No Power 7.
2.1/2 Bmt 5.None 8.		1.Location 4.Generate 8.
3.3/4 Bmt 6. 9.None		2.Encroach 9.None 9.
Bsmt Gar # Cars <b>0</b>		Entrance Code <b>5 Estimated</b>
Wet Basement <b>2 Damp Basement</b>		1.Interior 4.Vacant 7.
1.Dry 4. 7.		2.Refusal 5.Estimate 8.
2.Damp 5. 8.	3.Informed 6.Reviewed 9.	
3.Wet 6. 9.	Information Code <b>5 Estimate</b>	
	1.Owner 4.Agent 7.	
	2.Relative 5.Estimate 8.	
	3.Tenant 6.Other 9.	

Date Inspected 9/09/2018

**Additions, Outbuildings & Improvements**

Type	Year	Units	Grade	Cond	Phys.	Funct.	Sound Value
21 Open Frame	1920	192	9 100	9	0 %	75 %	
					%	%	
					%	%	
					%	%	
					%	%	
					%	%	
					%	%	
					%	%	
					%	%	
					%	%	
					%	%	



NADER, NABIL N  
 NADER, GILDA L  
 34 CARIBOU LAKE ROAD  
 WASHBURN ME 04786

B5404P223

Previous Owner  
 Winger, J.L.  
 Winger, Penni L.  
 34 Caribou Lake Road  
 Washburn ME 04786  
 Sale Date: 2/23/2015

Previous Owner  
 Leggett, John I.  
 Leggett, Kathleen A.  
 22 Sernald Street  
 Portland ME 04103  
 Sale Date: 8/31/2009

Inspection Witnessed By:

X	Date
No./Date	Description
	Date Insp.

Notes:

\*5-8-2019 -10% for attached garage, -20% for attached shed.

**Washburn**

Property Data			Assessment Record				
Neighborhood <b>1 Neighborhood One</b>			Year	Land	Buildings	Exempt	Total
Tree Growth Year <b>0</b>			2012	10,400	121,400	8,800	123,000
1ST MORTGAGE <b>0</b>			2013	13,500	121,400	8,800	126,100
2ND MORTGAGE <b>0</b>			2015	13,500	121,400	9,000	125,900
Zone/Land Use <b>1 Residential</b>			2018	13,500	121,400	18,400	116,500
Secondary Zone			2019	32,500	127,000	20,000	139,500
Topography <b>2 Rolling</b>			2020	32,500	126,100	25,000	133,600
1.Level 4.Below St 7.LevelBog			2021	32,500	127,000	25,000	134,500
2.Rolling 5.Low 8.			2022	32,500	133,400	25,000	140,900
3.Above St 6.Swampy 9.			2023	38,900	158,800	25,000	172,700
Utilities <b>4 Drilled Well 6 Septic System</b>			2024	38,900	158,800	25,000	172,700
1.Public 4.Dr Well 7.Cesspool							
2.Water 5.Dug Well 8.							
3.Sewer 6.Septic 9.None							
Street <b>1 Paved</b>							
1.Paved 4.Proposed 7.							
2.Semi Imp 5.R/O/W 8.							
3.Gravel 6. 9.None							
TG PLAN YEAR <b>0</b>							
Tif District # <b>0</b>							
Sale Data							
Sale Date <b>2/23/2015</b>							
Price <b>155,000</b>							
Sale Type <b>2 Land &amp; Buildings</b>							
1.Land 4.Mobile 7.C/I L&B							
2.L & B 5.Other 8.							
3.Building 6.C/I Land 9.							
Financing							
1.Convent 4.Seller 7.							
2.FHA/VA 5.Private 8.							
3.Assumed 6.Cash 9.Unknown							
Validity <b>1 Arms Length Sale</b>							
1.Valid 4.Split 7.Renovate							
2.Related 5.Partial 8.Other							
3.Distress 6.Exempt 9.							
Verified <b>5 Public Record</b>							
1.Buyer 4.Agent 7.Family							
2.Seller 5.Pub Rec 8.Other							
3.Lender 6.MLS 9.							

Land Data						
Front Foot	Type	Effective		Influence		Influence Codes
		Frontage	Depth	Factor	Code	
11.Regular Lot				%		1.Unimproved
12.Delta Triangle				%		2.Excess Frtg
13.Nabla Triangle				%		3.Topography
14.Rear Land				%		4.Size/Shape
15.Class I Road				%		5.Access
				%		6.Restriction
				%		7.Open Space
				%		8.View/Environ
Square Foot	Square Feet					9.Fract Share
16.Class II Road	29	4,200	100	%	0	30.Utility R O W
17.Municipal Rese				%		31.Tillable
18.Munic Sep Lago				%		32.Pasture
19.Gravel Pit				%		33.Orchard
20.Industrial Bas				%		34.Softwood F&O
Fract. Acre	Acreage/Sites					35.Mixed Wood F&O
21.Developed Pave	21	1.00	100	%	0	36.Hardwood F&O
22.Undev Paved (F	28	11.00	100	%	0	37.Softwood TG
23.Developed Grav				%		38.Mixed Wood TG
				%		39.Hardwood TG
				%		40.Wasteland
				%		41.Open Space
				%		42.Mobile Home Si
				%		43.Condo Site
				%		44.Lot Improvemen
				%		45.Subdivision Lo
				%		46.Heavy Ind Sit
<b>Total Acreage</b>				<b>12.00</b>		

## Washburn

Map Lot 005-012

Account 675

Location 34 CARIBOU LAKE ROAD

Card 1

Of 1

9/04/2024

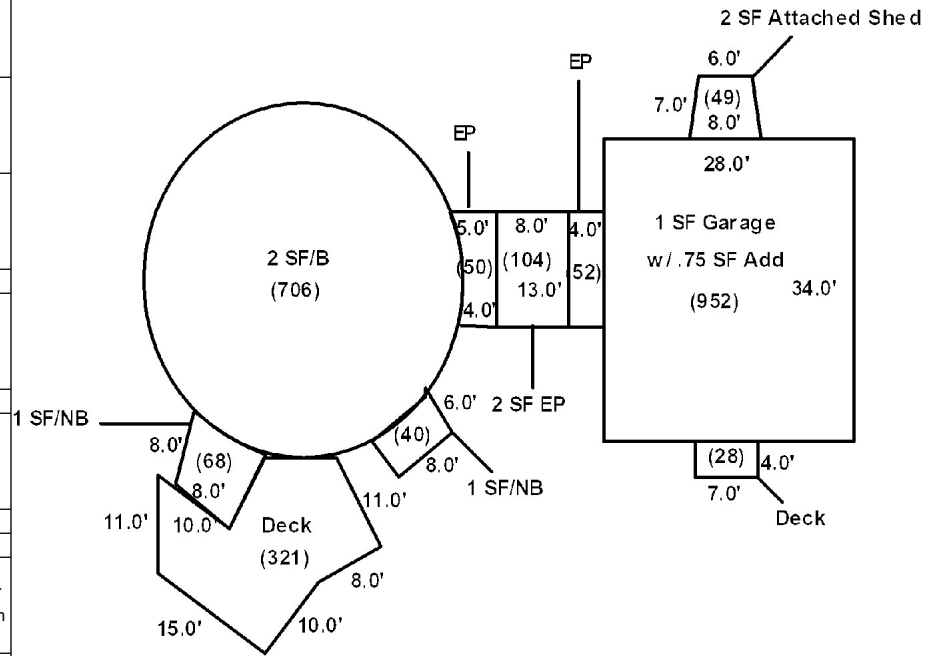
Building Style <b>10 Other</b>	SF Bsmt Living <b>606</b>	Layout <b>1 Typical</b>
1.Conv. 5.Garrison 9.Gambrel	Fin Bsmt Grade <b>0 0</b>	1.Typical 4. 7.
2.Ranch 6.Salt Box 10.Other	OPEN 5 OPTIONAL <b>0</b>	2.Inadeq 5. 8.
3.R Ranch 7.Contemp 11.Split	Heat Type <b>100% 5 Forced Warm Air</b>	3.Poor 6. 9.
4.Cape 8.Log 12.	1.HWBB 5.FWA 9.No Heat	Attic <b>9 None</b>
Dwelling Units <b>1</b>	2.HWCI 6.GravWA 10.	1.1/4 Fin 4.Full Fin 7.
Other Units <b>0</b>	3.H Pump 7.Electric 11.	2.1/2 Fin 5.F/ Stair 8.
Stories <b>2 Two Story</b>	4.Steam 8.F/ Wall 12.	3.3/4 Fin 6. 9.None
1.1 4.1.5 7.	Cool Type <b>100% 3 Heat Pump</b>	Insulation <b>1 Full</b>
2.2 5.1.75 8.	1.Refrig 4.W&C Air 7.	1.Full 4.Minimal 7.
3.3 6.2.5 9.	2.Evapor 5. 8.	2.Heavy 5.Partial 8.
Exterior Walls <b>2 Vinyl/Aluminum</b>	3.H Pump 6. 9.None	3.Capped 6. 9.None
1.Wood 5.Stucco 9.T-111	Kitchen Style <b>2 Typical</b>	Unfinished % <b>0%</b>
2.Vin/Al 6.Brick 10.Other	1.Modern 4.Obsolete 7.	Grade & Factor <b>3 Average 115%</b>
3.Compos. 7.Stone 11.	2.Typical 5. 8.	1.E Grade 4.B Grade 7.
4.Asbestos 8.Concrete 12.	3.Old Type 6. 9.None	2.D Grade 5.A Grade 8.SC Grade
Roof Surface <b>1 Asphalt Shingles</b>	Bath(s) Style <b>2 Typical Bath(s)</b>	SQFT (Footprint) <b>706</b>
1.Asphalt 4.Composit 7.	1.Modern 4.Obsolete 7.	Condition <b>5 Above Average</b>
2.Slate 5.Wood 8.	2.Typical 5. 8.	1.Poor 4.Avg 7.V G
3.Metal 6.Other 9.	3.Old Type 6. 9.None	2.Fair 5.Avg+ 8.Exc
SF Masonry Trim <b>0</b>	# Rooms <b>4</b>	3.Avg- 6.Good 9.Same
OPEN-3-CUSTOM <b>0</b>	# Bedrooms <b>3</b>	Phys. % Good <b>0%</b>
OPEN-4-CUSTOM <b>0</b>	# Full Baths <b>2</b>	Funct. % Good <b>100%</b>
Year Built <b>1986</b>	# Half Baths <b>0</b>	Functional Code <b>9 None</b>
Year Remodeled <b>0</b>	# Addn Fixtures <b>0</b>	1.Incomp 4.Delap 7.No Power
Foundation <b>1 Concrete</b>	# Fireplaces <b>0</b>	2.O-Built 5.Bsmt 8.LongTerm
1.Concrete 4.Wood 7.		3.Damage 6.Common 9.None
2.C Block 5.Slab 8.		Econ. % Good <b>100%</b>
3.Br/Stone 6.Piers 9.		Economic Code <b>None</b>
Basement <b>4 Full Basement</b>		0.None 3.No Power 7.
1.1/4 Bmt 4.Full Bmt 7.		1.Location 4.Generate 8.
2.1/2 Bmt 5.None 8.		2.Encroach 9.None 9.
3.3/4 Bmt 6. 9.None		Entrance Code <b>0</b>
Bsmt Gar # Cars <b>0</b>		1.Interior 4.Vacant 7.
Wet Basement <b>1 Dry Basement</b>		2.Refusal 5.Estimate 8.
1.Dry 4. 7.		3.Informed 6.Reviewed 9.
2.Damp 5. 8.		Information Code <b>0</b>
3.Wet 6. 9.		1.Owner 4.Agent 7.
		2.Relative 5.Estimate 8.
		3.Tenant 6.Other 9.



Date Inspected

### Additions, Outbuildings & Improvements

Type	Year	Units	Grade	Cond	Phys.	Funct.	Sound Value
1 One Story Frame	1986	68	3 110	5	0 %	100 %	
1 One Story Frame	1986	40	3 110	5	0 %	100 %	
78 3/4S-Ad/Gar	1987	952	3 105	4	0 %	90 %	
68 Wood Deck	1990	28	3 100	4	0 %	100 %	
24 Frame Shed	1990	49	2 105	3	0 %	80 %	
22 Encl Frame Porch	1990	52	3 100	4	0 %	100 %	
22 Encl Frame Porch	1990	50	3 100	4	0 %	100 %	
42 2S Encl Fr Porch	1990	104	3 100	4	0 %	100 %	
68 Wood Deck	1990	321	3 105	4	0 %	100 %	
					%	%	



HOWARD, GARY G  
1747 WASHBURN ROAD  
WASHBURN ME 04786

B5444P52

Inspection Witnessed By:

No./Date	Description	Date Insp.
X		

Notes:  
\*2-22-2019 -20% for attached garage.

Washburn

Property Data			Assessment Record						
Neighborhood <b>1 Neighborhood One</b>			Year	Land	Buildings	Exempt	Total		
Tree Growth Year <b>0</b>			2012	57,600	51,500	8,800	100,300		
1ST MORTGAGE <b>0</b>			2013	10,700	50,500	8,800	52,400		
2ND MORTGAGE <b>0</b>			2015	10,700	50,500	9,000	52,200		
Zone/Land Use <b>1 Residential</b>			2018	10,700	50,500	18,400	42,800		
Secondary Zone			2019	18,300	58,000	20,000	56,300		
Topography <b>1 Level</b>			2020	18,300	58,000	25,000	51,300		
1.Level 4.Below St 7.LevelBog			2021	18,300	58,000	25,000	51,300		
2.Rolling 5.Low 8.			2022	18,300	60,900	25,000	54,200		
3.Above St 6.Swampy 9.			2023	24,000	72,500	25,000	71,500		
Utilities <b>4 Drilled Well 6 Septic System</b>			2024	24,000	72,500	25,000	71,500		
1.Public 4.Dr Well 7.Cesspool									
2.Water 5.Dug Well 8.									
3.Sewer 6.Septic 9.None									
Street <b>1 Paved</b>									
1.Paved 4.Proposed 7.									
2.Semi Imp 5.R/O/W 8.									
3.Gravel 6. 9.None									
TG PLAN YEAR <b>0</b>									
Tif District # <b>0</b>									
Sale Data			<b>Land Data</b>						
Sale Date <b>1/19/1976</b>			<b>Front Foot</b>	<b>Type</b>	<b>Effective</b>		<b>Influence</b>		<b>Influence Codes</b>
Price					Frontage	Depth	Factor	Code	
Sale Type <b>2 Land &amp; Buildings</b>			11.Regular Lot					1.Unimproved	
1.Land 4.Mobile 7.C/I L&B			12.Delta Triangle					2.Excess Frtg	
2.L & B 5.Other 8.			13.Nabla Triangle					3.Topography	
3.Building 6.C/I Land 9.			14.Rear Land					4.Size/Shape	
Financing			15.Class I Road					5.Access	
1.Convent 4.Seller 7.								6.Restriction	
2.FHA/VA 5.Private 8.								7.Open Space	
3.Assumed 6.Cash 9.Unknown								8.View/Environ	
Validity <b>1 Arms Length Sale</b>								9.Fract Share	
1.Valid 4.Split 7.Renovate			<b>Square Foot</b>	<b>Square Feet</b>				<b>Acres</b>	
2.Related 5.Partial 8.Other			16.Class II Road					30.Utility R O W	
3.Distress 6.Exempt 9.			17.Municipal Rese					31.Tillable	
Verified <b>5 Public Record</b>			18.Munic Sep Lago					32.Pasture	
1.Buyer 4.Agent 7.Family			19.Gravel Pit					33.Orchard	
2.Seller 5.Pub Rec 8.Other			20.Industrial Bas					34.Softwood F&O	
3.Lender 6.MLS 9.			<b>Fract. Acre</b>	<b>Acres/Sites</b>				35.Mixed Wood F&O	
			21.Developed Pave	21	1.00	100	%	0	
			22.Undev Paved (F	28	3.50	100	%	0	
			23.Developed Grav						
			<b>Acres</b>						
			24.Undev Gravel (						
			25.Comm Base Pave						
			26.Comm Base Grav						
			27.Backlot						
			28.Rear Land						
			29.Pavement						
			<b>Total Acreage</b>		4.50				
								44.Lot Improvemen	
								45.Subdivision Lo	
								46.Heavy Ind Sit	

## Washburn

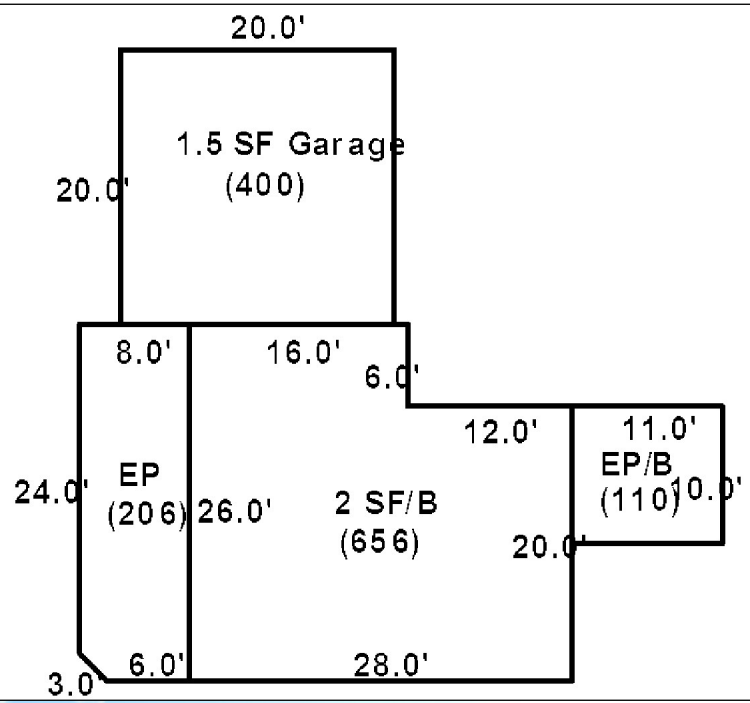
Map Lot 005-013

Account 514

Location 1747 WASHBURN ROAD

Card 1 Of 1 9/04/2024

Building Style <b>1 Conventional</b>	SF Bsmt Living <b>0</b>	Layout <b>1 Typical</b>
1.Conv. 5.Garrison 9.Gambrel	Fin Bsmt Grade <b>0 0</b>	1.Typical 4. 7.
2.Ranch 6.Salt Box 10.Other	OPEN 5 OPTIONAL <b>0</b>	2.Inadeq 5. 8.
3.R Ranch 7.Contemp 11.Split	Heat Type <b>100% 1 Hot Water BB</b>	3.Pool 6. 9.
4.Cape 8.Log 12.	1.HWBB 5.FWA 9.No Heat	Attic <b>9 None</b>
Dwelling Units <b>1</b>	2.HWCI 6.GravWA 10.	1.1/4 Fin 4.Full Fin 7.
Other Units <b>0</b>	3.H Pump 7.Electric 11.	2.1/2 Fin 5.FI/Stair 8.
Stories <b>2 Two Story</b>	4.Steam 8.FI/Wall 12.	3.3/4 Fin 6. 9.None
1.1 4.1.5 7.	Cool Type <b>0% 9 None</b>	Insulation <b>4 Minimal</b>
2.2 5.1.75 8.	1.Refrig 4.W&C Air 7.	1.Full 4.Minimal 7.
3.3 6.2.5 9.	2.Evapor 5. 8.	2.Heavy 5.Partial 8.
Exterior Walls <b>2 Vinyl/Aluminum</b>	3.H Pump 6. 9.None	3.Capped 6. 9.None
1.Wood 5.Stucco 9.T-111	Kitchen Style <b>2 Typical</b>	Unfinished % <b>0%</b>
2.Vin/Al 6.Brick 10.Other	1.Modern 4.Obsolete 7.	Grade & Factor <b>2 Fair 110%</b>
3.Compos. 7.Stone 11.	2.Typical 5. 8.	1.E Grade 4.B Grade 7.
4.Asbestos 8.Concrete 12.	3.Old Type 6. 9.None	2.D Grade 5.A Grade 8.SC Grade
Roof Surface <b>1 Asphalt Shingles</b>	Bath(s) Style <b>2 Typical Bath(s)</b>	3.C Grade 6.AA Grade 9.Same
1.Asphalt 4.Composit 7.	1.Modern 4.Obsolete 7.	SQFT (Footprint) <b>656</b>
2.Slate 5.Wood 8.	2.Typical 5. 8.	Condition <b>6 Good</b>
3.Metal 6.Other 9.	3.Old Type 6. 9.None	1.Poor 4.Avg 7.V G
SF Masonry Trim <b>0</b>	# Rooms <b>6</b>	2.Fair 5.Avg+ 8.Exc
OPEN-3-CUSTOM <b>0</b>	# Bedrooms <b>4</b>	3.Avg- 6.Good 9.Same
OPEN-4-CUSTOM <b>0</b>	# Full Baths <b>1</b>	Phys. % Good <b>0%</b>
Year Built <b>1890</b>	# Half Baths <b>1</b>	Funct. % Good <b>100%</b>
Year Remodeled <b>0</b>	# Addn Fixtures <b>0</b>	Functional Code <b>9 None</b>
Foundation <b>3 Brick &amp;/or Stone</b>	# Fireplaces <b>0</b>	1.Incomp 4.Delap 7.No Power
1.Concrete 4.Wood 7.	 <p><b>TRIO</b> Software A Division of Harris Computer Systems</p>	2.O-Built 5.Bsmt 8.LongTerm
2.C Block 5.Slab 8.		3.Damage 6.Common 9.None
3.Br/Stone 6.Piers 9.		Econ. % Good <b>100%</b>
Basement <b>4 Full Basement</b>		Economic Code <b>None</b>
1.1/4 Bmt 4.Full Bmt 7.		0.None 3.No Power 7.
2.1/2 Bmt 5.None 8.		1.Location 4.Generate 8.
3.3/4 Bmt 6. 9.None		2.Encroach 9.None 9.
Bsmt Gar # Cars <b>0</b>		Entrance Code <b>1 Interior Inspect</b>
Wet Basement <b>2 Damp Basement</b>		1.Interior 4.Vacant 7.
1.Dry 4. 7.		2.Refusal 5.Estimate 8.
2.Damp 5. 8.	3.Informed 6.Reviewed 9.	
3.Wet 6. 9.	Information Code <b>1 Owner</b>	
		1.Owner 4.Agent 7.
		2.Relative 5.Estimate 8.
		3.Tenant 6.Other 9.



Date Inspected 9/09/2018

### Additions, Outbuildings & Improvements

Type	Year	Units	Grade	Cond	Phys.	Funct.	Sound Value
22 Encl Frame Porch	1890	110	2 110	5	0 %	100 %	
27 Unfin Basement	1890	110	2 110	5	0 %	100 %	
82 1.5 S-Gar	1930	400	3 90	5	0 %	80 %	
22 Encl Frame Porch	1950	206	3 90	5	0 %	100 %	
					%	%	
					%	%	
					%	%	
					%	%	
					%	%	
					%	%	
					%	%	



McCRUM LAND, LLC  
P.O. BOX 660  
MARS HILL ME 04758

B5197P40

Previous Owner  
Howard, Gertrude  
Howard, Gary  
Howard, George  
Washburn ME 04786  
Sale Date: 6/20/2013

<b>Property Data</b>			<b>Assessment Record</b>				
Neighborhood	<b>1 Neighborhood One</b>		Year	Land	Buildings	Exempt	Total
Tree Growth Year	0		2012	6,000	109,000	0	115,000
1ST MORTGAGE	0		2013	7,800	109,000	0	116,800
2ND MORTGAGE	0		2015	7,800	109,000	0	116,800
Zone/Land Use	<b>2 Commercial</b>		2018	7,800	109,000	0	116,800
Secondary Zone			2019	17,000	128,700	0	145,700
Topography	<b>1 Level</b>		2020	17,000	128,700	0	145,700
1.Level	4.Below St	7.LevelBog	2022	17,000	135,200	0	152,200
2.Rolling	5.Low	8.	2023	22,600	160,900	0	183,500
3.Above St	6.Swampy	9.	2024	22,600	160,900	0	183,500
Utilities	<b>4 Drilled Well</b>						
1.Public	4.Dr Well	7.Cesspool					
2.Water	5.Dug Well	8.					
3.Sewer	6.Septic	9.None					
Street	<b>1 Paved</b>						
1.Paved	4.Proposed	7.					
2.Semi Imp	5.R/O/W	8.					
3.Gravel	6.	9.None					

Inspection Witnessed By:

X \_\_\_\_\_ Date \_\_\_\_\_

No./Date	Description	Date Insp.

Notes:  
\*2-22-2019 -15% for size obs building

<b>Sale Data</b>		
TG PLAN YEAR	0	
Tif District #	0	
Sale Date	6/20/2013	
Price		
Sale Type	<b>2 Land &amp; Buildings</b>	
1.Land	4.Mobile	7.C/I L&B
2.L & B	5.Other	8.
3.Building	6.C/I Land	9.
Financing	<b>4 Seller Financed</b>	
1.Convent	4.Seller	7.
2.FHA/VA	5.Private	8.
3.Assumed	6.Cash	9.Unknown
Validity	<b>1 Arms Length Sale</b>	
1.Valid	4.Split	7.Renovate
2.Related	5.Partial	8.Other
3.Distress	6.Exempt	9.
Verified	<b>5 Public Record</b>	
1.Buyer	4.Agent	7.Family
2.Seller	5.Pub Rec	8.Other
3.Lender	6.MLS	9.

<b>Land Data</b>						
Front Foot	Type	Effective		Influence		Influence Codes
		Frontage	Depth	Factor	Code	
11.Regular Lot				%		1.Unimproved
12.Delta Triangle				%		2.Excess Frtg
13.Nabla Triangle				%		3.Topography
14.Rear Land				%		4.Size/Shape
15.Class I Road				%		5.Access
				%		6.Restriction
				%		7.Open Space
				%		8.View/Environ
				%		9.Fract Share
				%		30.Utility R O W
				%		31.Tillable
				%		32.Pasture
				%		33.Orchard
				%		34.Softwood F&O
				%		35.Mixed Wood F&O
				%		36.Hardwood F&O
				%		37.Softwood TG
				%		38.Mixed Wood TG
				%		39.Hardwood TG
				%		40.Wasteland
				%		41.Open Space
				%		42.Mobile Home Si
				%		43.Condo Site
				%		44.Lot Improvemen
				%		45.Subdivision Lo
				%		46.Heavy Ind Sit
				%		
<b>Total Acreage</b>	<b>2.00</b>					

## Washburn

Map Lot 005-013A

Account 508

Location 1755 WASHBURN ROAD

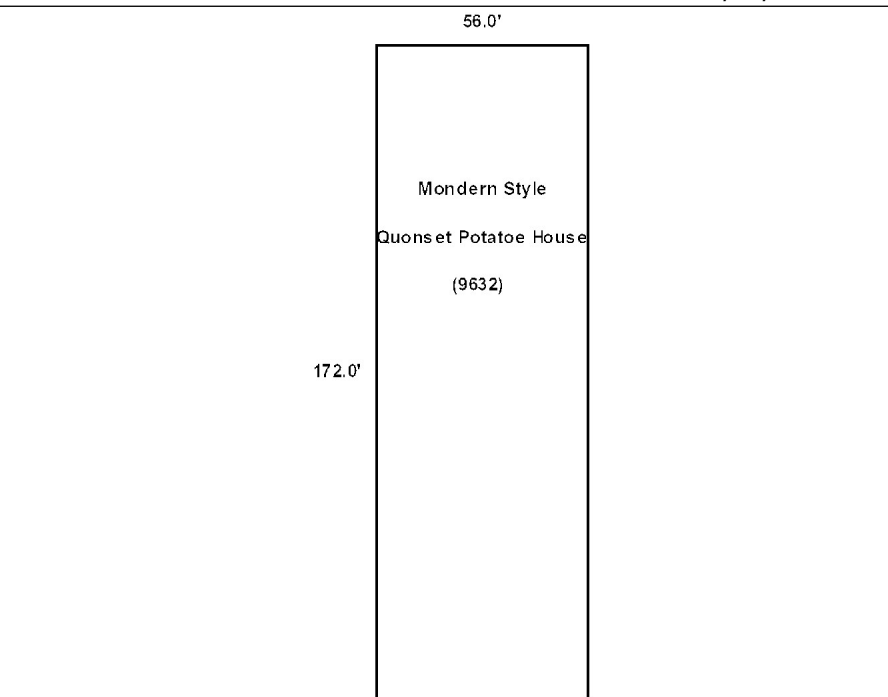
Card 1 Of 1 9/04/2024

Building Style <b>0</b>	SF Bsmt Living <b>0</b>	Layout <b>0</b>
1.Conv. 5.Garrison 9.Gambrel	Fin Bsmt Grade <b>0 0</b>	1.Typical 4. 7.
2.Ranch 6.Salt Box 10.Other	OPEN 5 OPTIONAL <b>0</b>	2.Inadeq 5. 8.
3.R Ranch 7.Contemp 11.Split	Heat Type <b>100% 0</b>	3.Poor 6. 9.
4.Cape 8.Log 12.	1.HWBB 5.FWA 9.No Heat	Attic <b>0</b>
Dwelling Units <b>0</b>	2.HWCI 6.GravWA 10.	1.1/4 Fin 4.Full Fin 7.
Other Units <b>0</b>	3.H Pump 7.Electric 11.	2.1/2 Fin 5.F/ Stair 8.
Stories <b>0</b>	4.Steam 8.F/ Wall 12.	3.3/4 Fin 6. 9.None
1.1 4.1.5 7.	Cool Type <b>0% 9 None</b>	Insulation <b>0</b>
2.2 5.1.75 8.	1.Refrig 4.W&C Air 7.	1.Full 4.Minimal 7.
3.3 6.2.5 9.	2.Evapor 5. 8.	2.Heavy 5.Partial 8.
Exterior Walls <b>0</b>	3.H Pump 6. 9.None	3.Capped 6. 9.None
1.Wood 5.Stucco 9.T-111	Kitchen Style <b>0</b>	Unfinished % <b>0%</b>
2.Vin/Al 6.Brick 10.Other	1.Modern 4.Obsolete 7.	Grade & Factor <b>0 0%</b>
3.Compos. 7.Stone 11.	2.Typical 5. 8.	1.E Grade 4.B Grade 7.
4.Asbestos 8.Concrete 12.	3.Old Type 6. 9.None	2.D Grade 5.A Grade 8.SC Grade
Roof Surface <b>0</b>	Bath(s) Style <b>0</b>	3.C Grade 6.AA Grade 9.Same
1.Asphalt 4.Composit 7.	1.Modern 4.Obsolete 7.	SQFT (Footprint) <b>0</b>
2.Slate 5.Wood 8.	2.Typical 5. 8.	Condition <b>0</b>
3.Metal 6.Other 9.	3.Old Type 6. 9.None	1.Poor 4.Avg 7.V G
SF Masonry Trim <b>0</b>	# Rooms <b>0</b>	2.Fair 5.Avg+ 8.Exc
OPEN-3-CUSTOM <b>0</b>	# Bedrooms <b>0</b>	3.Avg- 6.Good 9.Same
OPEN-4-CUSTOM <b>0</b>	# Full Baths <b>0</b>	Phys. % Good <b>0%</b>
Year Built <b>0</b>	# Half Baths <b>0</b>	Funct. % Good <b>100%</b>
Year Remodeled <b>0</b>	# Addn Fixtures <b>0</b>	Functional Code <b>9 None</b>
Foundation <b>0</b>	# Fireplaces <b>0</b>	1.Incomp 4.Delap 7.No Power
1.Concrete 4.Wood 7.		2.O-Built 5.Bsmt 8.LongTerm
2.C Block 5.Slab 8.		3.Damage 6.Common 9.None
3.Br/Stone 6.Piers 9.		Econ. % Good <b>100%</b>
Basement <b>0</b>		Economic Code <b>None</b>
1.1/4 Bmt 4.Full Bmt 7.		0.None 3.No Power 7.
2.1/2 Bmt 5.None 8.		1.Location 4.Generate 8.
3.3/4 Bmt 6. 9.None		2.Encroach 9.None 9.
Bsmt Gar # Cars <b>0</b>		Entrance Code <b>5 Estimated</b>
Wet Basement <b>0</b>		1.Interior 4.Vacant 7.
1.Dry 4. 7.		2.Refusal 5.Estimate 8.
2.Damp 5. 8.		3.Informed 6.Reviewed 9.
3.Wet 6. 9.		Information Code <b>5 Estimate</b>
		1.Owner 4.Agent 7.
		2.Relative 5.Estimate 8.
		3.Tenant 6.Other 9.

Date Inspected 9/09/2018

### Additions, Outbuildings & Improvements

Type	Year	Units	Grade	Cond	Phys.	Funct.	Sound Value
93 Pot.Hse(Quonset)	1980	9632	3 100	4	0 %	85 %	
					%	%	
					%	%	
					%	%	
					%	%	
					%	%	
					%	%	
					%	%	
					%	%	
					%	%	
					%	%	
					%	%	
					%	%	
					%	%	
					%	%	
					%	%	
					%	%	
					%	%	
					%	%	
					%	%	
					%	%	
					%	%	
					%	%	





McCRUM LAND, LLC  
 P.O. BOX 660  
 MARS HILL ME 04758

B5197P40

Inspection Witnessed By:

No./Date	Description	Date Insp.
X		

Notes:

**Washburn**

Property Data			Assessment Record					
Neighborhood <b>1 Neighborhood One</b>			Year	Land	Buildings	Exempt	Total	
Tree Growth Year <b>0</b>			2013	64,900	0	0	64,900	
1ST MORTGAGE <b>0</b>			2015	64,900	0	0	64,900	
2ND MORTGAGE <b>0</b>			2018	64,900	0	0	64,900	
Zone/Land Use <b>2 Commercial</b>			2019	120,600	0	0	120,600	
Secondary Zone			2020	120,600	0	0	120,600	
Topography <b>1 Level</b>			2021	120,600	0	0	120,600	
1.Level 4.Below St 7.LevelBog			2022	120,600	0	0	120,600	
2.Rolling 5.Low 8.			2023	131,600	0	0	131,600	
3.Above St 6.Swampy 9.			2024	131,600	0	0	131,600	
Utilities								
1.Public 4.Dr Well 7.Cesspool								
2.Water 5.Dug Well 8.								
3.Sewer 6.Septic 9.None								
Street <b>1 Paved</b>								
1.Paved 4.Proposed 7.								
2.Semi Imp 5.R/O/W 8.								
3.Gravel 6. 9.None								
TG PLAN YEAR <b>0</b>								
Tif District # <b>0</b>								
Sale Data			<b>Land Data</b>					
Sale Date <b>6/20/2013</b>			<b>Front Foot</b>	<b>Type</b>	<b>Effective</b>		<b>Influence</b>	
Price			11.Regular Lot		<b>Frontage</b>	<b>Depth</b>	<b>Factor</b>	<b>Code</b>
Sale Type <b>1 Land Only</b>			12.Delta Triangle				%	1.Unimproved
1.Land 4.Mobile 7.C/I L&B			13.Nabla Triangle				%	2.Excess Frtg
2.L & B 5.Other 8.			14.Rear Land				%	3.Topography
3.Building 6.C/I Land 9.			15.Class I Road				%	4.Size/Shape
Financing <b>4 Seller Financed</b>							%	5.Access
1.Convent 4.Seller 7.							%	6.Restriction
2.FHA/VA 5.Private 8.							%	7.Open Space
3.Assumed 6.Cash 9.Unknown							%	8.View/Environ
Validity <b>1 Arms Length Sale</b>			<b>Square Foot</b>	<b>Square Feet</b>				9.Fract Share
1.Valid 4.Split 7.Renovate			16.Class II Road				%	10.Acres
2.Related 5.Partial 8.Other			17.Municipal Rese				%	30.Utility R O W
3.Distress 6.Exempt 9.			18.Munic Sep Lago				%	31.Tillable
Verified <b>5 Public Record</b>			19.Gravel Pit				%	32.Pasture
1.Buyer 4.Agent 7.Family			20.Industrial Bas				%	33.Orchard
2.Seller 5.Pub Rec 8.Other							%	34.Softwood F&O
3.Lender 6.MLS 9.			<b>Fract. Acre</b>	<b>Acreege/Sites</b>				35.Mixed Wood F&O
			21.Developed Pave	28	136.00	100	%	0
			22.Undev Paved (F	31	52.40	100	%	0
			23.Developed Grav	40	4.10	100	%	0
			<b>Acres</b>				%	
			24.Undev Gravel (				%	
			25.Comm Base Pave				%	
			26.Comm Base Grav				%	
			27.Backlot				%	
			28.Rear Land				%	
			29.Pavement				%	
			<b>Total Acreege</b>		192.50			
								44.Lot Improvemen
								45.Subdivision Lo
								46.Heavy Ind Sit

## Washburn

Map Lot 005-013B

Account 1122

Location WASHBURN ROAD

Card 1 Of 1 9/04/2024

Building Style <b>0</b>	SF Bsmt Living <b>0</b>	Layout <b>0</b>			
1.Conv. 5.Garrison 9.Gambrel	Fin Bsmt Grade <b>0 0</b>	1.Typical 4. 7.			
2.Ranch 6.Salt Box 10.Other	OPEN 5 OPTIONAL <b>0</b>	2.Inadeq 5. 8.			
3.R Ranch 7.Contemp 11.Split	Heat Type <b>100% 0</b>	3.Poor 6. 9.			
4.Cape 8.Log 12.	1.HWBB 5.FWA 9.No Heat	Attic <b>0</b>			
Dwelling Units <b>0</b>	2.HWCI 6.GravWA 10.	1.1/4 Fin 4.Full Fin 7.			
Other Units <b>0</b>	3.H Pump 7.Electric 11.	2.1/2 Fin 5.FI/Stair 8.			
Stories <b>0</b>	4.Steam 8.FI/Wall 12.	3.3/4 Fin 6. 9.None			
1.1 4.1.5 7.	Cool Type <b>0% 9 None</b>	Insulation <b>0</b>			
2.2 5.1.75 8.	1.Refrig 4.W&C Air 7.	1.Full 4.Minimal 7.			
3.3 6.2.5 9.	2.Evapor 5. 8.	2.Heavy 5.Partial 8.			
Exterior Walls <b>0</b>	3.H Pump 6. 9.None	3.Capped 6. 9.None			
1.Wood 5.Stucco 9.T-111	Kitchen Style <b>0</b>	Unfinished % <b>0%</b>			
2.Vin/Al 6.Brick 10.Other	1.Modern 4.Obsolete 7.	Grade & Factor <b>0 0%</b>			
3.Compos. 7.Stone 11.	2.Typical 5. 8.	1.E Grade 4.B Grade 7.			
4.Asbestos 8.Concrete 12.	3.Old Type 6. 9.None	2.D Grade 5.A Grade 8.SC Grade			
Roof Surface <b>0</b>	Bath(s) Style <b>0</b>	3.C Grade 6.AA Grade 9.Same			
1.Asphalt 4.Composit 7.	1.Modern 4.Obsolete 7.	SQFT (Footprint) <b>0</b>			
2.Slate 5.Wood 8.	2.Typical 5. 8.	Condition <b>0</b>			
3.Metal 6.Other 9.	3.Old Type 6. 9.None	1.Poor 4.Avg 7.V G			
SF Masonry Trim <b>0</b>	# Rooms <b>0</b>	2.Fair 5.Avg+ 8.Exc			
OPEN-3-CUSTOM <b>0</b>	# Bedrooms <b>0</b>	3.Avg- 6.Good 9.Same			
OPEN-4-CUSTOM <b>0</b>	# Full Baths <b>0</b>	Phys. % Good <b>0%</b>			
Year Built <b>0</b>	# Half Baths <b>0</b>	Funct. % Good <b>100%</b>			
Year Remodeled <b>0</b>	# Addn Fixtures <b>0</b>	Functional Code <b>9 None</b>			
Foundation <b>0</b>	# Fireplaces <b>0</b>	1.Incomp 4.Delap 7.No Power			
1.Concrete 4.Wood 7.		2.O-Built 5.Bsmt 8.LongTerm			
2.C Block 5.Slab 8.		3.Damage 6.Common 9.None			
3.Br/Stone 6.Piers 9.		Econ. % Good <b>100%</b>			
Basement <b>0</b>		Economic Code <b>None</b>			
1.1/4 Bmt 4.Full Bmt 7.		0.None 3.No Power 7.			
2.1/2 Bmt 5.None 8.		1.Location 4.Generate 8.			
3.3/4 Bmt 6. 9.None		2.Encroach 9.None 9.			
Bsmt Gar # Cars <b>0</b>		Entrance Code <b>0</b>			
Wet Basement <b>0</b>		1.Interior 4.Vacant 7.			
1.Dry 4. 7.		2.Refusal 5.Estimate 8.			
2.Damp 5. 8.		3.Informed 6.Reviewed 9.			
3.Wet 6. 9.		Information Code <b>0</b>			
		1.Owner 4.Agent 7.			
		2.Relative 5.Estimate 8.			
		3.Tenant 6.Other 9.			



Date Inspected

Additions, Outbuildings & Improvements								
Type	Year	Units	Grade	Cond	Phys.	Funct.	Sound Value	
					%	%		1.One Story Fram
					%	%		2.Two Story Fram
					%	%		3.Three Story Fr
					%	%		4.1 & 1/2 Story
					%	%		5.1 & 3/4 Story
					%	%		6.2 & 1/2 Story
					%	%		21.Open Frame Por
					%	%		22.Encl Frame Por
					%	%		23.Frame Garage
					%	%		24.Frame Shed
					%	%		25.Frame Bay Wind
					%	%		26.1SFr Overhang
					%	%		27.Unfin Basement
					%	%		28.Unfinished Att
					%	%		29.Finished Attic

BAKER, NEIL JR  
PO BOX 323  
WASHBURN ME 04786

B1028P356 B6398P312

Previous Owner  
DAHLGREN, ALLEN  
c/o Richard Wark  
1779 Main Street  
Mapleton ME 04757  
Sale Date: 11/28/2022

Inspection Witnessed By:

X \_\_\_\_\_ Date \_\_\_\_\_

No./Date	Description	Date Insp.

Notes:

**Washburn**

Property Data			Assessment Record						
Neighborhood <b>1 Neighborhood One</b>			Year	Land	Buildings	Exempt	Total		
Tree Growth Year <b>0</b>			2012	6,900	64,500	14,080	57,320		
1ST MORTGAGE <b>0</b>			2013	8,900	64,500	14,080	59,320		
2ND MORTGAGE <b>0</b>			2015	8,900	64,500	14,400	59,000		
Zone/Land Use <b>1 Residential</b>			2018	8,900	64,500	23,920	49,480		
Secondary Zone			2019	16,900	63,100	26,000	54,000		
Topography <b>2 Rolling</b>			2020	16,900	63,000	31,000	48,900		
1.Level 4.Below St 7.LevelBog			2021	16,900	63,100	31,000	49,000		
2.Rolling 5.Low 8.			2022	16,900	66,100	0	83,000		
3.Above St 6.Swampy 9.			2023	22,400	78,300	0	100,700		
Utilities <b>4 Drilled Well 6 Septic System</b>			2024	22,400	78,300	25,000	75,700		
1.Public 4.Dr Well 7.Cesspool									
2.Water 5.Dug Well 8.									
3.Sewer 6.Septic 9.None									
Street <b>1 Paved</b>									
1.Paved 4.Proposed 7.									
2.Semi Imp 5.R/O/W 8.									
3.Gravel 6. 9.None									
TG PLAN YEAR <b>0</b>									
Tif District # <b>0</b>									
<b>Sale Data</b>			<b>Land Data</b>						
Sale Date <b>11/28/2022</b>			<b>Front Foot</b>	<b>Type</b>	<b>Effective</b>		<b>Influence</b>		<b>Influence Codes</b>
Price <b>95,000</b>					Frontage	Depth	Factor	Code	
Sale Type <b>2 Land &amp; Buildings</b>			11.Regular Lot					1.Unimproved	
1.Land 4.Mobile 7.C/I L&B			12.Delta Triangle					2.Excess Frtg	
2.L & B 5.Other 8.			13.Nabla Triangle					3.Topography	
3.Building 6.C/I Land 9.			14.Rear Land					4.Size/Shape	
Financing <b>1 Conventional</b>			15.Class I Road					5.Access	
1.Convent 4.Seller 7.								6.Restriction	
2.FHA/VA 5.Private 8.								7.Open Space	
3.Assumed 6.Cash 9.Unknown								8.View/Environ	
Validity <b>1 Arms Length Sale</b>								9.Fract Share	
1.Valid 4.Split 7.Renovate			<b>Square Foot</b>	<b>Square Feet</b>				<b>Acres</b>	
2.Related 5.Partial 8.Other			16.Class II Road					30.Utility R O W	
3.Distress 6.Exempt 9.			17.Municipal Rese					31.Tillable	
Verified <b>5 Public Record</b>			18.Munic Sep Lago					32.Pasture	
1.Buyer 4.Agent 7.Family			19.Gravel Pit					33.Orchard	
2.Seller 5.Pub Rec 8.Other			20.Industrial Bas					34.Softwood F&O	
3.Lender 6.MLS 9.								35.Mixed Wood F&O	
			<b>Fract. Acre</b>	<b>Acres/Sites</b>				36.Hardwood F&O	
			21.Developed Pave	21	1.00	100	% 0	37.Softwood TG	
			22.Undev Paved (F	28	0.75	100	% 0	38.Mixed Wood TG	
			23.Developed Grav					39.Hardwood TG	
			<b>Acres</b>					40.Wasteland	
			24.Undev Gravel (					41.Open Space	
			25.Comm Base Pave					42.Mobile Home Si	
			26.Comm Base Grav					43.Condo Site	
			27.Backlot					44.Lot Improvemen	
			28.Rear Land					45.Subdivision Lo	
			29.Pavement					46.Heavy Ind Sit	
			<b>Total Acreage</b>			1.75			


## Washburn

Map Lot 005-014

Account 315

Location 6 CARIBOU LAKE ROAD

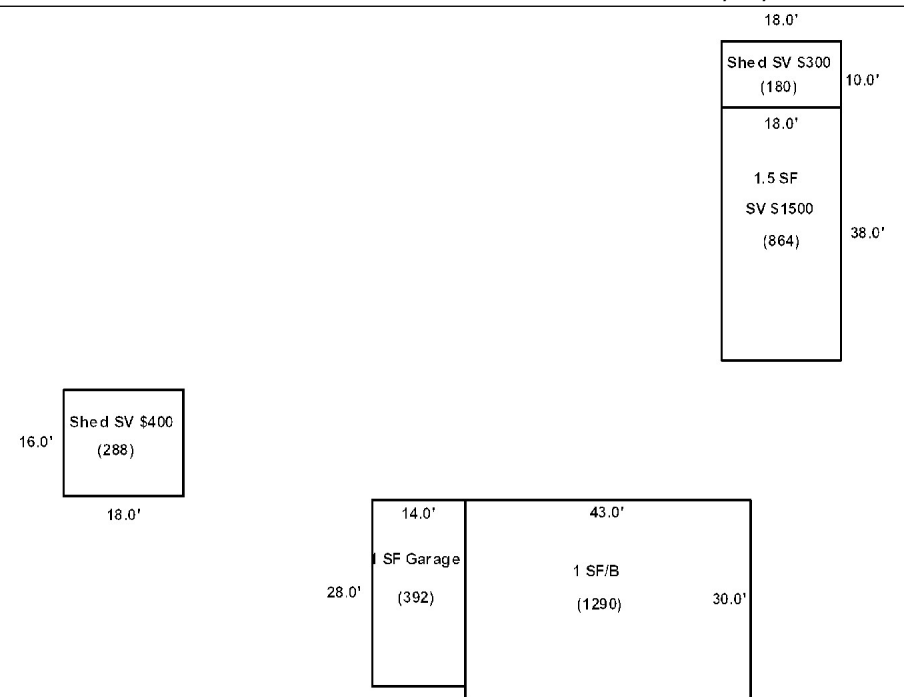
Card 1 Of 1 9/04/2024

Building Style	<b>2 Ranch</b>		SF Bsmt Living	<b>0</b>		Layout	<b>1 Typical</b>									
1.Conv.	5.Garrison	9.Gambrel	Fin Bsmt Grade	<b>0 0</b>		1.Typical	4.	7.								
2.Ranch	6.Salt Box	10.Other	OPEN 5 OPTIONAL	<b>0</b>		2.Inadeq	5.	8.								
3.R Ranch	7.Contemp	11.Split	Heat Type	<b>100% 1 Hot Water BB</b>		3.Poor	6.	9.								
4.Cape	8.Log	12.	1.HWBB	5.FWA	9.No Heat	Attic <b>9 None</b>										
Dwelling Units	<b>1</b>		2.HWCI	6.GravWA	10.	1.1/4 Fin	4.Full Fin	7.								
Other Units	<b>0</b>		3.H Pump	7.Electric	11.	2.1/2 Fin	5.FI/Stair	8.								
Stories	<b>1 One Story</b>		4.Steam	8.FI/Wall	12.	3.3/4 Fin	6.	9.None								
1.1	4.1.5	7.	Cool Type <b>0% 9 None</b>			Insulation <b>1 Full</b>										
2.2	5.1.75	8.	1.Refrig	4.W&C Air	7.	1.Full	4.Minimal	7.								
3.3	6.2.5	9.	2.Evapor	5.	8.	2.Heavy	5.Partial	8.								
Exterior Walls	<b>2 Vinyl/Aluminum</b>		3.H Pump	6.	9.None	3.Capped	6.	9.None								
1.Wood	5.Stucco	9.T-111	Kitchen Style <b>2 Typical</b>			Unfinished % <b>0%</b>										
2.Vin/Al	6.Brick	10.Other	1.Modern	4.Obsolete	7.	Grade & Factor <b>3 Average 100%</b>										
3.Compos.	7.Stone	11.	2.Typical	5.	8.	1.E Grade	4.B Grade	7.								
4.Asbestos	8.Concrete	12.	3.Old Type	6.	9.None	2.D Grade	5.A Grade	8.SC Grade								
Roof Surface	<b>3 Sheet Metal</b>		Bath(s) Style <b>2 Typical Bath(s)</b>			SQFT (Footprint) <b>1290</b>										
1.Asphalt	4.Composit	7.	1.Modern	4.Obsolete	7.	Condition <b>5 Above Average</b>										
2.Slate	5.Wood	8.	2.Typical	5.	8.	1.Poor	4.Avg	7.V G								
3.Metal	6.Other	9.	3.Old Type	6.	9.None	2.Fair	5.Avg+	8.Exc								
SF Masonry Trim	<b>0</b>		# Rooms <b>5</b>			3.Avg-	6.Good	9.Same								
OPEN-3-CUSTOM	<b>0</b>		# Bedrooms <b>3</b>			Phys. % Good <b>0%</b>										
OPEN-4-CUSTOM	<b>0</b>		# Full Baths <b>1</b>			Funct. % Good <b>100%</b>										
Year Built	<b>1975</b>		# Half Baths <b>0</b>			Functional Code <b>9 None</b>										
Year Remodeled	<b>0</b>		# Addn Fixtures <b>0</b>			1.Incomp	4.Delap	7.No Power								
Foundation	<b>1 Concrete</b>		# Fireplaces <b>0</b>			2.O-Built	5.Bsmt	8.LongTerm								
1.Concrete	4.Wood	7.	 <p><b>TRIO</b> Software A Division of Harris Computer Systems</p>						3.Damage	6.Common	9.None					
2.C Block	5.Slab	8.							Economic Code <b>None</b>			Entrance Code <b>5 Estimated</b>				
3.Br/Stone	6.Piers	9.							0.None			1.Interior			4.Vacant	7.
Basement	<b>4 Full Basement</b>								1.Location			2.Refusal			5.Estimate	8.
1.1/4 Bmt	4.Full Bmt	7.							2.Encroach			3.Informed			6.Reviewed	9.
2.1/2 Bmt	5.None	8.							Economic Code <b>None</b>			Information Code <b>5 Estimate</b>				
3.3/4 Bmt	6.	9.None							0.None			1.Owner			4.Agent	7.
Bsmt Gar # Cars	<b>0</b>								1.Location			2.Relative			5.Estimate	8.
Wet Basement	<b>1 Dry Basement</b>								2.Encroach			3.Tenant			6.Other	9.
1.Dry	4.	7.														
2.Damp	5.	8.														
3.Wet	6.	9.														

Date Inspected 9/09/2018

### Additions, Outbuildings & Improvements

Type	Year	Units	Grade	Cond	Phys.	Funct.	Sound Value
23 Frame Garage	1975	392	3 95	4	0 %	80 %	
24 Frame Shed	0				%	%	400
24 Frame Shed	0				%	%	300
24 Frame Shed	0				%	%	1,500
					%	%	
					%	%	
					%	%	
					%	%	
					%	%	
					%	%	
					%	%	



X-Force, LLC  
1315 Bales Chapel Rd  
Jamestown NC 27282

B6274P151

Previous Owner  
Land of Land Inc,  
PO Box 66

Swedesboro NJ 08085  
Sale Date: 1/06/2022

Previous Owner  
WARONKER FAMILY LAND TRUST, LLC  
1420 CELEBRATION BLVD., STE. 20

CELEBRATION FL 34747  
Sale Date: 12/01/2021

Previous Owner  
Dernlan, Susan  
14575 Paddock Drive

Wellington FL 33414  
Sale Date: 3/22/2021

Inspection Witnessed By:

X	Date	
No./Date	Description	Date Insp.

Notes:

Property Data			Assessment Record							
Neighborhood <b>1 Neighborhood One</b>			Year	Land	Buildings	Exempt	Total			
Tree Growth Year <b>0</b>			2012	13,700	0	0	13,700			
1ST MORTGAGE <b>0</b>			2013	17,800	0	0	17,800			
2ND MORTGAGE <b>0</b>			2015	17,800	0	0	17,800			
Zone/Land Use <b>1 Residential</b>			2018	17,800	0	0	17,800			
Secondary Zone			2019	35,000	0	0	35,000			
Topography <b>1 Level</b>			2020	35,000	0	0	35,000			
1.Level 4.Below St 7.LevelBog			2021	35,000	0	0	35,000			
2.Rolling 5.Low 8.			2022	35,000	0	0	35,000			
3.Above St 6.Swampy 9.			2023	41,300	0	0	41,300			
Utilities			2024	41,300	0	0	41,300			
1.Public 4.Dr Well 7.Cesspool										
2.Water 5.Dug Well 8.										
3.Sewer 6.Septic 9.None										
Street <b>1 Paved</b>										
1.Paved 4.Proposed 7.										
2.Semi Imp 5.R/O/W 8.										
3.Gravel 6. 9.None										
TG PLAN YEAR <b>0</b>			<b>Land Data</b>							
Tif District # <b>0</b>			<b>Front Foot</b>	<b>Type</b>	<b>Effective</b>		<b>Influence</b>		<b>Influence Codes</b>	
Sale Date <b>1/06/2022</b>					Frontage	Depth	Factor	Code		
Price <b>61,000</b>			<b>Square Foot</b>	11.Regular Lot 12.Delta Triangle 13.Nabla Triangle 14.Rear Land 15.Class I Road					1.Unimproved	
Sale Type <b>1 Land Only</b>										2.Excess Frtg
1.Land 4.Mobile 7.C/I L&B										3.Topography
2.L & B 5.Other 8.										4.Size/Shape
3.Building 6.C/I Land 9.										5.Access
Financing <b>9 Unknown</b>										6.Restriction
1.Convent 4.Seller 7.			<b>Fract. Acre</b>	<b>Acreage/Sites</b>					7.Open Space	
2.FHA/VA 5.Private 8.										8.View/Environ
3.Assumed 6.Cash 9.Unknown										9.Fract Share
Validity <b>1 Arms Length Sale</b>										<b>Acres</b>
1.Valid 4.Split 7.Renovate					28	50.00	100	%	0	30.Utility R O W
2.Related 5.Partial 8.Other					40	17.00	100	%	0	31.Tillable
3.Distress 6.Exempt 9.			22	1.00	100	%	0	32.Pasture		
Verified <b>5 Public Record</b>								33.Orchard		
1.Buyer 4.Agent 7.Family								34.Softwood F&O		
2.Seller 5.Pub Rec 8.Other								35.Mixed Wood F&O		
3.Lender 6.MLS 9.								36.Hardwood F&O		
								37.Softwood TG		
								38.Mixed Wood TG		
								39.Hardwood TG		
								40.Wasteland		
								41.Open Space		
								42.Mobile Home Si		
								43.Condo Site		
			<b>Total Acreage</b>		<b>68.00</b>			44.Lot Improvemen		
								45.Subdivision Lo		
								46.Heavy Ind Sit		

## Washburn

Map Lot 005-015

Account 904

Location Washburn Road

Card 1 Of 1 9/04/2024

Building Style <b>0</b>	SF Bsmt Living <b>0</b>	Layout <b>0</b>			
1.Conv. 5.Garrison 9.Gambrel	Fin Bsmt Grade <b>0 0</b>	1.Typical 4. 7.			
2.Ranch 6.Salt Box 10.Other	OPEN 5 OPTIONAL <b>0</b>	2.Inadeq 5. 8.			
3.R Ranch 7.Contemp 11.Split	Heat Type <b>100% 0</b>	3.Poor 6. 9.			
4.Cape 8.Log 12.	1.HWBB 5.FWA 9.No Heat	Attic <b>0</b>			
Dwelling Units <b>0</b>	2.HWCI 6.GravWA 10.	1.1/4 Fin 4.Full Fin 7.			
Other Units <b>0</b>	3.H Pump 7.Electric 11.	2.1/2 Fin 5.F/Stair 8.			
Stories <b>0</b>	4.Steam 8.F/Wall 12.	3.3/4 Fin 6. 9.None			
1.1 4.1.5 7.	Cool Type <b>0% 9 None</b>	Insulation <b>0</b>			
2.2 5.1.75 8.	1.Refrig 4.W&C Air 7.	1.Full 4.Minimal 7.			
3.3 6.2.5 9.	2.Evapor 5. 8.	2.Heavy 5.Partial 8.			
Exterior Walls <b>0</b>	3.H Pump 6. 9.None	3.Capped 6. 9.None			
1.Wood 5.Stucco 9.T-111	Kitchen Style <b>0</b>	Unfinished % <b>0%</b>			
2.Vin/Al 6.Brick 10.Other	1.Modern 4.Obsolete 7.	Grade & Factor <b>0 0%</b>			
3.Compos. 7.Stone 11.	2.Typical 5. 8.	1.E Grade 4.B Grade 7.			
4.Asbestos 8.Concrete 12.	3.Old Type 6. 9.None	2.D Grade 5.A Grade 8.SC Grade			
Roof Surface <b>0</b>	Bath(s) Style <b>0</b>	3.C Grade 6.AA Grade 9.Same			
1.Asphalt 4.Composit 7.	1.Modern 4.Obsolete 7.	SQFT (Footprint) <b>0</b>			
2.Slate 5.Wood 8.	2.Typical 5. 8.	Condition <b>0</b>			
3.Metal 6.Other 9.	3.Old Type 6. 9.None	1.Poor 4.Avg 7.V G			
SF Masonry Trim <b>0</b>	# Rooms <b>0</b>	2.Fair 5.Avg+ 8.Exc			
OPEN-3-CUSTOM <b>0</b>	# Bedrooms <b>0</b>	3.Avg- 6.Good 9.Same			
OPEN-4-CUSTOM <b>0</b>	# Full Baths <b>0</b>	Phys. % Good <b>0%</b>			
Year Built <b>0</b>	# Half Baths <b>0</b>	Funct. % Good <b>100%</b>			
Year Remodeled <b>0</b>	# Addn Fixtures <b>0</b>	Functional Code <b>9 None</b>			
Foundation <b>0</b>	# Fireplaces <b>0</b>	1.Incomp 4.Delap 7.No Power			
1.Concrete 4.Wood 7.		2.O-Built 5.Bsmt 8.LongTerm			
2.C Block 5.Slab 8.		3.Damage 6.Common 9.None			
3.Br/Stone 6.Piers 9.		Econ. % Good <b>100%</b>			
Basement <b>0</b>		Economic Code <b>None</b>			
1.1/4 Bmt 4.Full Bmt 7.		0.None 3.No Power 7.			
2.1/2 Bmt 5.None 8.		1.Location 4.Generate 8.			
3.3/4 Bmt 6. 9.None		2.Encroach 9.None 9.			
Bsmt Gar # Cars <b>0</b>		Entrance Code <b>0</b>			
Wet Basement <b>0</b>		1.Interior 4.Vacant 7.			
1.Dry 4. 7.		2.Refusal 5.Estimate 8.			
2.Damp 5. 8.		3.Informed 6.Reviewed 9.			
3.Wet 6. 9.		Information Code <b>0</b>			
		1.Owner 4.Agent 7.			
		2.Relative 5.Estimate 8.			
		3.Tenant 6.Other 9.			



Date Inspected

Additions, Outbuildings & Improvements								
Type	Year	Units	Grade	Cond	Phys.	Funct.	Sound Value	
					%	%		1.One Story Fram
					%	%		2.Two Story Fram
					%	%		3.Three Story Fr
					%	%		4.1 & 1/2 Story
					%	%		5.1 & 3/4 Story
					%	%		6.2 & 1/2 Story
					%	%		21.Open Frame Por
					%	%		22.Encl Frame Por
					%	%		23.Frame Garage
					%	%		24.Frame Shed
					%	%		25.Frame Bay Wind
					%	%		26.1SFr Overhang
					%	%		27.Unfin Basement
					%	%		28.Unfinished Att
					%	%		29.Finished Attic

VIOLETTE, SYLVIA M  
C/O SCOTT JOSEPH JORDAN  
WASHBURN ME 04786

B4198P278 B5634P184

Inspection Witnessed By:

X

Date

No./Date	Description	Date Insp.

Notes:

**Washburn**

Property Data			Assessment Record																																																																																																																																																																																																																
Neighborhood <b>1 Neighborhood One</b>			Year	Land	Buildings	Exempt	Total																																																																																																																																																																																																												
Tree Growth Year <b>0</b>			2012	7,000	25,700	8,800	23,900																																																																																																																																																																																																												
1ST MORTGAGE <b>0</b>			2013	9,100	25,700	8,800	26,000																																																																																																																																																																																																												
2ND MORTGAGE <b>0</b>			2015	9,100	25,700	9,000	25,800																																																																																																																																																																																																												
Zone/Land Use <b>1 Residential</b>			2018	9,100	25,700	18,400	16,400																																																																																																																																																																																																												
Secondary Zone			2019	17,000	22,700	20,000	19,700																																																																																																																																																																																																												
Topography <b>1 Level</b>			2020	17,000	22,600	25,000	14,600																																																																																																																																																																																																												
1.Level 4.Below St 7.LevelBog			2021	17,000	22,700	0	39,700																																																																																																																																																																																																												
2.Rolling 5.Low 8.			2022	17,000	23,800	0	40,800																																																																																																																																																																																																												
3.Above St 6.Swampy 9.			2023	22,600	28,300	0	50,900																																																																																																																																																																																																												
Utilities <b>4 Drilled Well 6 Septic System</b>			2024	22,600	28,300	0	50,900																																																																																																																																																																																																												
1.Public 4.Dr Well 7.Cesspool																																																																																																																																																																																																																			
2.Water 5.Dug Well 8.																																																																																																																																																																																																																			
3.Sewer 6.Septic 9.None																																																																																																																																																																																																																			
Street <b>1 Paved</b>																																																																																																																																																																																																																			
1.Paved 4.Proposed 7.			<table border="1"> <thead> <tr> <th colspan="4">Land Data</th> </tr> <tr> <th rowspan="2">Front Foot</th> <th rowspan="2">Type</th> <th colspan="2">Effective</th> <th colspan="2">Influence</th> <th rowspan="2">Influence Codes</th> </tr> <tr> <th>Frontage</th> <th>Depth</th> <th>Factor</th> <th>Code</th> </tr> </thead> <tbody> <tr> <td>11.Regular Lot</td> <td></td> <td></td> <td></td> <td>%</td> <td></td> <td>1.Unimproved</td> </tr> <tr> <td>12.Delta Triangle</td> <td></td> <td></td> <td></td> <td>%</td> <td></td> <td>2.Excess Frtg</td> </tr> <tr> <td>13.Nabla Triangle</td> <td></td> <td></td> <td></td> <td>%</td> <td></td> <td>3.Topography</td> </tr> <tr> <td>14.Rear Land</td> <td></td> <td></td> <td></td> <td>%</td> <td></td> <td>4.Size/Shape</td> </tr> <tr> <td>15.Class I Road</td> <td></td> <td></td> <td></td> <td>%</td> <td></td> <td>5.Access</td> </tr> <tr> <td></td> <td></td> <td></td> <td></td> <td>%</td> <td></td> <td>6.Restriction</td> </tr> <tr> <td></td> <td></td> <td></td> <td></td> <td>%</td> <td></td> <td>7.Open Space</td> </tr> <tr> <td></td> <td></td> <td></td> <td></td> <td>%</td> <td></td> <td>8.View/Environ</td> </tr> <tr> <td></td> <td></td> <td></td> <td></td> <td>%</td> <td></td> <td>9.Fract Share</td> </tr> <tr> <td></td> <td></td> <td></td> <td></td> <td>%</td> <td></td> <td><b>Acres</b></td> </tr> <tr> <td></td> <td></td> <td></td> <td></td> <td>%</td> <td></td> <td>30.Utility R O W</td> </tr> <tr> <td></td> <td></td> <td></td> <td></td> <td>%</td> <td></td> <td>31.Tillable</td> </tr> <tr> <td></td> <td></td> <td></td> <td></td> <td>%</td> <td></td> <td>32.Pasture</td> </tr> <tr> <td></td> <td></td> <td></td> <td></td> <td>%</td> <td></td> <td>33.Orchard</td> </tr> <tr> <td></td> <td></td> <td></td> <td></td> <td>%</td> <td></td> <td>34.Softwood F&amp;O</td> </tr> <tr> <td></td> <td></td> <td></td> <td></td> <td>%</td> <td></td> <td>35.Mixed Wood F&amp;O</td> </tr> <tr> <td></td> <td></td> <td></td> <td></td> <td>%</td> <td></td> <td>36.Hardwood F&amp;O</td> </tr> <tr> <td></td> <td></td> <td></td> <td></td> <td>%</td> <td></td> <td>37.Softwood TG</td> </tr> <tr> <td></td> <td></td> <td></td> <td></td> <td>%</td> <td></td> <td>38.Mixed Wood TG</td> </tr> <tr> <td></td> <td></td> <td></td> <td></td> <td>%</td> <td></td> <td>39.Hardwood TG</td> </tr> <tr> <td></td> <td></td> <td></td> <td></td> <td>%</td> <td></td> <td>40.Wasteland</td> </tr> <tr> <td></td> <td></td> <td></td> <td></td> <td>%</td> <td></td> <td>41.Open Space</td> </tr> <tr> <td></td> <td></td> <td></td> <td></td> <td>%</td> <td></td> <td>42.Mobile Home Si</td> </tr> <tr> <td></td> <td></td> <td></td> <td></td> <td>%</td> <td></td> <td>43.Condo Site</td> </tr> <tr> <td></td> <td></td> <td></td> <td></td> <td>%</td> <td></td> <td>44.Lot Improvemen</td> </tr> <tr> <td></td> <td></td> <td></td> <td></td> <td>%</td> <td></td> <td>45.Subdivision Lo</td> </tr> <tr> <td></td> <td></td> <td></td> <td></td> <td>%</td> <td></td> <td>46.Heavy Ind Sit</td> </tr> </tbody> </table>					Land Data				Front Foot	Type	Effective		Influence		Influence Codes	Frontage	Depth	Factor	Code	11.Regular Lot				%		1.Unimproved	12.Delta Triangle				%		2.Excess Frtg	13.Nabla Triangle				%		3.Topography	14.Rear Land				%		4.Size/Shape	15.Class I Road				%		5.Access					%		6.Restriction					%		7.Open Space					%		8.View/Environ					%		9.Fract Share					%		<b>Acres</b>					%		30.Utility R O W					%		31.Tillable					%		32.Pasture					%		33.Orchard					%		34.Softwood F&O					%		35.Mixed Wood F&O					%		36.Hardwood F&O					%		37.Softwood TG					%		38.Mixed Wood TG					%		39.Hardwood TG					%		40.Wasteland					%		41.Open Space					%		42.Mobile Home Si					%		43.Condo Site					%		44.Lot Improvemen					%		45.Subdivision Lo					%		46.Heavy Ind Sit
Land Data																																																																																																																																																																																																																			
Front Foot	Type	Effective						Influence		Influence Codes																																																																																																																																																																																																									
		Frontage						Depth	Factor		Code																																																																																																																																																																																																								
11.Regular Lot				%		1.Unimproved																																																																																																																																																																																																													
12.Delta Triangle				%		2.Excess Frtg																																																																																																																																																																																																													
13.Nabla Triangle				%		3.Topography																																																																																																																																																																																																													
14.Rear Land				%		4.Size/Shape																																																																																																																																																																																																													
15.Class I Road				%		5.Access																																																																																																																																																																																																													
				%		6.Restriction																																																																																																																																																																																																													
				%		7.Open Space																																																																																																																																																																																																													
				%		8.View/Environ																																																																																																																																																																																																													
				%		9.Fract Share																																																																																																																																																																																																													
				%		<b>Acres</b>																																																																																																																																																																																																													
				%		30.Utility R O W																																																																																																																																																																																																													
				%		31.Tillable																																																																																																																																																																																																													
				%		32.Pasture																																																																																																																																																																																																													
				%		33.Orchard																																																																																																																																																																																																													
				%		34.Softwood F&O																																																																																																																																																																																																													
				%		35.Mixed Wood F&O																																																																																																																																																																																																													
				%		36.Hardwood F&O																																																																																																																																																																																																													
				%		37.Softwood TG																																																																																																																																																																																																													
				%		38.Mixed Wood TG																																																																																																																																																																																																													
				%		39.Hardwood TG																																																																																																																																																																																																													
				%		40.Wasteland																																																																																																																																																																																																													
				%		41.Open Space																																																																																																																																																																																																													
				%		42.Mobile Home Si																																																																																																																																																																																																													
				%		43.Condo Site																																																																																																																																																																																																													
				%		44.Lot Improvemen																																																																																																																																																																																																													
				%		45.Subdivision Lo																																																																																																																																																																																																													
				%		46.Heavy Ind Sit																																																																																																																																																																																																													
TG PLAN YEAR <b>0</b>			<table border="1"> <thead> <tr> <th>Front Foot</th> <th>Square Feet</th> <th>Acres/Sites</th> <th>Total Acreage</th> </tr> </thead> <tbody> <tr> <td>21</td> <td>1.00</td> <td>100 %</td> <td>2.00</td> </tr> <tr> <td>28</td> <td>1.00</td> <td>100 %</td> <td></td> </tr> </tbody> </table>					Front Foot	Square Feet	Acres/Sites	Total Acreage	21	1.00	100 %	2.00	28	1.00	100 %																																																																																																																																																																																																	
Front Foot	Square Feet	Acres/Sites						Total Acreage																																																																																																																																																																																																											
21	1.00	100 %	2.00																																																																																																																																																																																																																
28	1.00	100 %																																																																																																																																																																																																																	
Tif District # <b>0</b>																																																																																																																																																																																																																			
<b>Sale Data</b>																																																																																																																																																																																																																			
Sale Date <b>3/04/1987</b>																																																																																																																																																																																																																			
Price <b>31,300</b>																																																																																																																																																																																																																			
Sale Type <b>2 Land &amp; Buildings</b>																																																																																																																																																																																																																			
1.Land 4.Mobile 7.C/I L&B																																																																																																																																																																																																																			
2.L & B 5.Other 8.																																																																																																																																																																																																																			
3.Building 6.C/I Land 9.																																																																																																																																																																																																																			
Financing <b>1 Conventional</b>																																																																																																																																																																																																																			
1.Convent 4.Seller 7.																																																																																																																																																																																																																			
2.FHA/VA 5.Private 8.																																																																																																																																																																																																																			
3.Assumed 6.Cash 9.Unknown																																																																																																																																																																																																																			
Validity <b>1 Arms Length Sale</b>																																																																																																																																																																																																																			
1.Valid 4.Split 7.Renovate																																																																																																																																																																																																																			
2.Related 5.Partial 8.Other																																																																																																																																																																																																																			
3.Distress 6.Exempt 9.																																																																																																																																																																																																																			
Verified <b>5 Public Record</b>																																																																																																																																																																																																																			
1.Buyer 4.Agent 7.Family																																																																																																																																																																																																																			
2.Seller 5.Pub Rec 8.Other																																																																																																																																																																																																																			
3.Lender 6.MLS 9.																																																																																																																																																																																																																			

## Washburn

Map Lot 005-015A


Account 229

Location 1727 WASHBURN ROAD

Card 1

Of 1

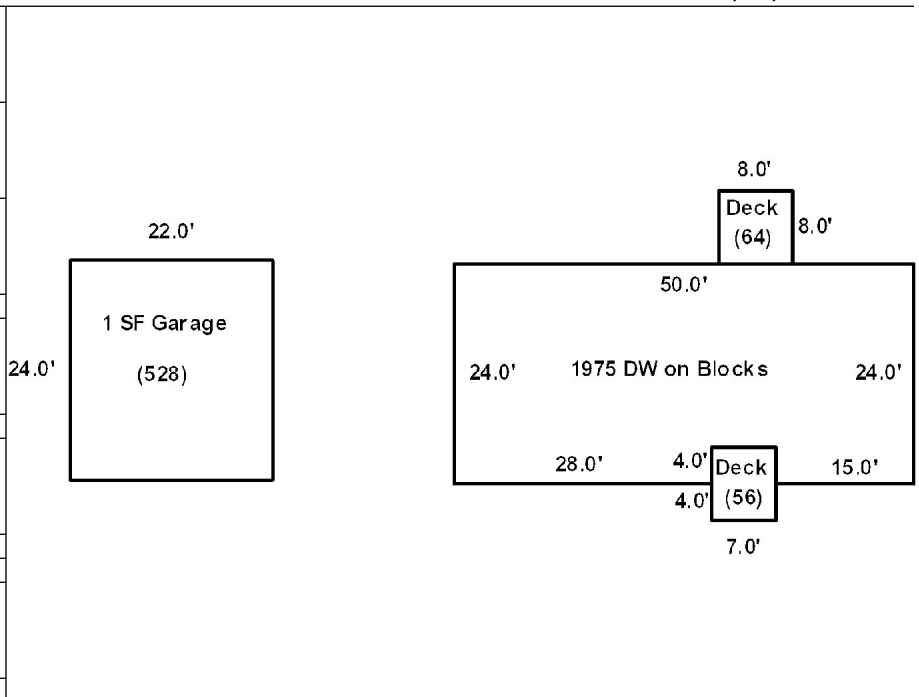
9/04/2024

Building Style <b>0</b>	SF Bsmt Living <b>0</b>	Layout <b>0</b>
1.Conv. 5.Garrison 9.Gambrel	Fin Bsmt Grade <b>0 0</b>	1.Typical 4. 7.
2.Ranch 6.Salt Box 10.Other	OPEN 5 OPTIONAL <b>0</b>	2.Inadeq 5. 8.
3.R Ranch 7.Contemp 11.Split	Heat Type <b>100% 0</b>	3.Poor 6. 9.
4.Cape 8.Log 12.	1.HWBB 5.FWA 9.No Heat	Attic <b>0</b>
Dwelling Units <b>0</b>	2.HWCI 6.GravWA 10.	1.1/4 Fin 4.Full Fin 7.
Other Units <b>0</b>	3.H Pump 7.Electric 11.	2.1/2 Fin 5.FI/Stair 8.
Stories <b>0</b>	4.Steam 8.FI/Wall 12.	3.3/4 Fin 6. 9.None
1.1 4.1.5 7.	Cool Type <b>0% 9 None</b>	Insulation <b>0</b>
2.2 5.1.75 8.	1.Refrig 4.W&C Air 7.	1.Full 4.Minimal 7.
3.3 6.2.5 9.	2.Evapor 5. 8.	2.Heavy 5.Partial 8.
Exterior Walls <b>0</b>	3.H Pump 6. 9.None	3.Capped 6. 9.None
1.Wood 5.Stucco 9.T-111	Kitchen Style <b>0</b>	Unfinished % <b>0%</b>
2.Vin/Al 6.Brick 10.Other	1.Modern 4.Obsolete 7.	Grade & Factor <b>0 0%</b>
3.Compos. 7.Stone 11.	2.Typical 5. 8.	1.E Grade 4.B Grade 7.
4.Asbestos 8.Concrete 12.	3.Old Type 6. 9.None	2.D Grade 5.A Grade 8.SC Grade
Roof Surface <b>0</b>	Bath(s) Style <b>0</b>	3.C Grade 6.AA Grade 9.Same
1.Asphalt 4.Composit 7.	1.Modern 4.Obsolete 7.	SQFT (Footprint) <b>0</b>
2.Slate 5.Wood 8.	2.Typical 5. 8.	Condition <b>0</b>
3.Metal 6.Other 9.	3.Old Type 6. 9.None	1.Poor 4.Avg 7.V G
SF Masonry Trim <b>0</b>	# Rooms <b>0</b>	2.Fair 5.Avg+ 8.Exc
OPEN-3-CUSTOM <b>0</b>	# Bedrooms <b>0</b>	3.Avg- 6.Good 9.Same
OPEN-4-CUSTOM <b>0</b>	# Full Baths <b>0</b>	Phys. % Good <b>0%</b>
Year Built <b>0</b>	# Half Baths <b>0</b>	Funct. % Good <b>100%</b>
Year Remodeled <b>0</b>	# Addn Fixtures <b>0</b>	Functional Code <b>9 None</b>
Foundation <b>0</b>	# Fireplaces <b>0</b>	1.Incomp 4.Delap 7.No Power
1.Concrete 4.Wood 7.	 <p><b>TRIO</b> Software A Division of Harris Computer Systems</p>	2.O-Built 5.Bsmt 8.LongTerm
2.C Block 5.Slab 8.		3.Damage 6.Common 9.None
3.Br/Stone 6.Piers 9.		Econ. % Good <b>100%</b>
Basement <b>0</b>		Economic Code <b>None</b>
1.1/4 Bmt 4.Full Bmt 7.		0.None 3.No Power 7.
2.1/2 Bmt 5.None 8.		1.Location 4.Generate 8.
3.3/4 Bmt 6. 9.None		2.Encroach 9.None 9.
Bsmt Gar # Cars <b>0</b>		Entrance Code <b>5 Estimated</b>
Wet Basement <b>0</b>		1.Interior 4.Vacant 7.
1.Dry 4. 7.		2.Refusal 5.Estimate 8.
2.Damp 5. 8.	3.Informed 6.Reviewed 9.	
3.Wet 6. 9.	Information Code <b>5 Estimate</b>	
	1.Owner 4.Agent 7.	
	2.Relative 5.Estimate 8.	
	3.Tenant 6.Other 9.	

Date Inspected 9/09/2018

### Additions, Outbuildings & Improvements

Type	Year	Units	Grade	Cond	Phys.	Funct.	Sound Value
992 Double Wide	1975	24x50	3 105	5	0 %	100 %	
68 Wood Deck	1990	64	3 100	3	0 %	100 %	
23 Frame Garage	1980	528	3 90	3	0 %	100 %	
68 Wood Deck	1980	56	3 90	3	0 %	100 %	
					%	%	
					%	%	
					%	%	
					%	%	
					%	%	
					%	%	
					%	%	





Goodine, Karlene J  
P.O. BOX 78  
WASHBURN ME 04786

B3619P22

Inspection Witnessed By:

No./Date	Description	Date Insp.
X		

Notes:

Washburn

Property Data			Assessment Record							
Neighborhood <b>1 Neighborhood One</b>			Year	Land	Buildings	Exempt	Total			
Tree Growth Year <b>0</b>			2012	6,500	29,100	8,800	26,800			
1ST MORTGAGE <b>0</b>			2013	8,500	29,100	8,800	28,800			
2ND MORTGAGE <b>0</b>			2015	8,500	29,100	9,000	28,600			
Zone/Land Use <b>1 Residential</b>			2018	8,500	29,100	18,400	19,200			
Secondary Zone			2019	16,500	20,200	20,000	16,700			
Topography <b>1 Level</b>			2020	16,500	20,200	25,000	11,700			
1.Level 4.Below St 7.LevelBog			2021	16,500	20,200	25,000	11,700			
2.Rolling 5.Low 8.			2022	16,500	21,200	25,000	12,700			
3.Above St 6.Swampy 9.			2023	22,000	25,200	25,000	22,200			
Utilities <b>4 Drilled Well 6 Septic System</b>			2024	22,000	25,200	25,000	22,200			
1.Public 4.Dr Well 7.Cesspool										
2.Water 5.Dug Well 8.										
3.Sewer 6.Septic 9.None										
Street <b>1 Paved</b>										
1.Paved 4.Proposed 7.										
2.Semi Imp 5.R/O/W 8.										
3.Gravel 6. 9.None										
TG PLAN YEAR <b>0</b>										
Tif District # <b>0</b>										
Sale Data			<b>Land Data</b>							
Sale Date			<b>Front Foot</b>	<b>Type</b>	<b>Effective</b>		<b>Influence</b>		<b>Influence Codes</b>	
Price					Frontage	Depth	Factor	Code		
Sale Type <b>2 Land &amp; Buildings</b>					11.Regular Lot			%		1.Unimproved
1.Land 4.Mobile 7.C/I L&B					12.Delta Triangle			%		2.Excess Frtg
2.L & B 5.Other 8.					13.Nabla Triangle			%		3.Topography
3.Building 6.C/I Land 9.			14.Rear Land			%	4.Size/Shape			
Financing			15.Class I Road			%	5.Access			
1.Convent 4.Seller 7.						%	6.Restriction			
2.FHA/VA 5.Private 8.						%	7.Open Space			
3.Assumed 6.Cash 9.Unknown						%	8.View/Environ			
Validity <b>2 Related Parties</b>						%	9.Fract Share			
1.Valid 4.Split 7.Renovate			<b>Square Foot</b>	<b>Square Feet</b>				<b>Acres</b>		
2.Related 5.Partial 8.Other			16.Class II Road			%	30.Utility R O W			
3.Distress 6.Exempt 9.			17.Municipal Rese			%	31.Tillable			
Verified <b>5 Public Record</b>			18.Munic Sep Lago			%	32.Pasture			
1.Buyer 4.Agent 7.Family			19.Gravel Pit			%	33.Orchard			
2.Seller 5.Pub Rec 8.Other			20.Industrial Bas			%	34.Softwood F&O			
3.Lender 6.MLS 9.						%	35.Mixed Wood F&O			
			<b>Fract. Acre</b>			%	36.Hardwood F&O			
			21.Developed Pave	21	1.00	100	%	37.Softwood TG		
			22.Undev Paved (F				%	38.Mixed Wood TG		
			23.Developed Grav				%	39.Hardwood TG		
			<b>Acres</b>				%	40.Wasteland		
			24.Undev Gravel (				%	41.Open Space		
			25.Comm Base Pave				%	42.Mobile Home Si		
			26.Comm Base Grav				%	43.Condo Site		
			27.Backlot				%	44.Lot Improvemen		
			28.Rear Land				%	45.Subdivision Lo		
			29.Pavement				%	46.Heavy Ind Sit		
			<b>Total Acreage</b>		1.00					

## Washburn

Map Lot 005-016

Account 223

Location 1707 Washburn Road

Card 1 Of 1 9/04/2024

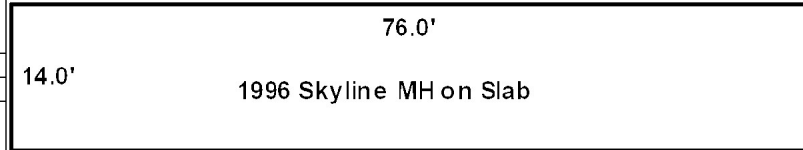
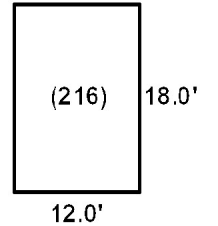
Building Style <b>0</b>	SF Bsmt Living <b>0</b>	Layout <b>0</b>
1.Conv. 5.Garrison 9.Gambrel	Fin Bsmt Grade <b>0 0</b>	1.Typical 4. 7.
2.Ranch 6.Salt Box 10.Other	OPEN 5 OPTIONAL <b>0</b>	2.Inadeq 5. 8.
3.R Ranch 7.Contemp 11.Split	Heat Type <b>100% 0</b>	3.Poor 6. 9.
4.Cape 8.Log 12.	1.HWBB 5.FWA 9.No Heat	Attic <b>0</b>
Dwelling Units <b>0</b>	2.HWCI 6.GravWA 10.	1.1/4 Fin 4.Full Fin 7.
Other Units <b>0</b>	3.H Pump 7.Electric 11.	2.1/2 Fin 5.FI/Stair 8.
Stories <b>0</b>	4.Steam 8.FI/Wall 12.	3.3/4 Fin 6. 9.None
1.1 4.1.5 7.	Cool Type <b>0% 9 None</b>	Insulation <b>0</b>
2.2 5.1.75 8.	1.Refrig 4.W&C Air 7.	1.Full 4.Minimal 7.
3.3 6.2.5 9.	2.Evapor 5. 8.	2.Heavy 5.Partial 8.
Exterior Walls <b>0</b>	3.H Pump 6. 9.None	3.Capped 6. 9.None
1.Wood 5.Stucco 9.T-111	Kitchen Style <b>0</b>	Unfinished % <b>0%</b>
2.Vin/Al 6.Brick 10.Other	1.Modern 4.Obsolete 7.	Grade & Factor <b>0 0%</b>
3.Compos. 7.Stone 11.	2.Typical 5. 8.	1.E Grade 4.B Grade 7.
4.Asbestos 8.Concrete 12.	3.Old Type 6. 9.None	2.D Grade 5.A Grade 8.SC Grade
Roof Surface <b>0</b>	Bath(s) Style <b>0</b>	3.C Grade 6.AA Grade 9.Same
1.Asphalt 4.Composit 7.	1.Modern 4.Obsolete 7.	SQFT (Footprint) <b>0</b>
2.Slate 5.Wood 8.	2.Typical 5. 8.	Condition <b>0</b>
3.Metal 6.Other 9.	3.Old Type 6. 9.None	1.Poor 4.Avg 7.V G
SF Masonry Trim <b>0</b>	# Rooms <b>0</b>	2.Fair 5.Avg+ 8.Exc
OPEN-3-CUSTOM <b>0</b>	# Bedrooms <b>0</b>	3.Avg- 6.Good 9.Same
OPEN-4-CUSTOM <b>0</b>	# Full Baths <b>0</b>	Phys. % Good <b>0%</b>
Year Built <b>0</b>	# Half Baths <b>0</b>	Funct. % Good <b>100%</b>
Year Remodeled <b>0</b>	# Addn Fixtures <b>0</b>	Functional Code <b>9 None</b>
Foundation <b>0</b>	# Fireplaces <b>0</b>	1.Incomp 4.Delap 7.No Power
1.Concrete 4.Wood 7.		2.O-Built 5.Bsmt 8.LongTerm
2.C Block 5.Slab 8.		3.Damage 6.Common 9.None
3.Br/Stone 6.Piers 9.		Econ. % Good <b>100%</b>
Basement <b>0</b>		Economic Code <b>None</b>
1.1/4 Bmt 4.Full Bmt 7.		0.None 3.No Power 7.
2.1/2 Bmt 5.None 8.		1.Location 4.Generate 8.
3.3/4 Bmt 6. 9.None		2.Encroach 9.None 9.
Bsmt Gar # Cars <b>0</b>		Entrance Code <b>5 Estimated</b>
Wet Basement <b>0</b>		1.Interior 4.Vacant 7.
1.Dry 4. 7.		2.Refusal 5.Estimate 8.
2.Damp 5. 8.		3.Informed 6.Reviewed 9.
3.Wet 6. 9.		Information Code <b>5 Estimate</b>
		1.Owner 4.Agent 7.
		2.Relative 5.Estimate 8.
		3.Tenant 6.Other 9.

Date Inspected 9/09/2018

### Additions, Outbuildings & Improvements

Type	Year	Units	Grade	Cond	Phys.	Funct.	Sound Value
942 Skyline M/H	1996	14x76	5 100	6	0 %	100 %	
48 Concrete Slab	1996	1064	3 100	4	0 %	100 %	
24 Frame Shed	0				%	%	300
					%	%	
					%	%	
					%	%	
					%	%	
					%	%	
					%	%	
					%	%	
					%	%	

Shed SV \$300



TURNER, AARON B  
PO BOX 264  
WASHBURN ME 04786

B6527P24

Previous Owner  
TURNER, LAURA HILL  
1232 Main Street

Washburn ME 04786  
Sale Date: 1/19/2024

Previous Owner  
TURNER, BRENDA J  
1653 WASHBURN ROAD

WASHBURN ME 04786  
Sale Date: 6/24/2022

Inspection Witnessed By:

X	Date	Date Insp.
No./Date	Description	Date Insp.

Notes:

Washburn

Property Data			Assessment Record																																																																																																																																																																																																																
Neighborhood <b>1 Neighborhood One</b>			Year	Land	Buildings	Exempt	Total																																																																																																																																																																																																												
Tree Growth Year <b>0</b>			2012	87,200	0	0	87,200																																																																																																																																																																																																												
1ST MORTGAGE <b>0</b>			2013	113,300	0	0	113,300																																																																																																																																																																																																												
2ND MORTGAGE <b>0</b>			2015	113,300	0	0	113,300																																																																																																																																																																																																												
Zone/Land Use <b>1 Residential</b>			2018	113,300	0	0	113,300																																																																																																																																																																																																												
Secondary Zone			2019	202,000	0	0	202,000																																																																																																																																																																																																												
Topography <b>1 Level</b>			2020	202,000	0	0	202,000																																																																																																																																																																																																												
1.Level 4.Below St 7.LevelBog			2021	202,000	0	0	202,000																																																																																																																																																																																																												
2.Rolling 5.Low 8.			2022	202,000	0	0	202,000																																																																																																																																																																																																												
3.Above St 6.Swampy 9.			2023	219,500	0	0	219,500																																																																																																																																																																																																												
Utilities			2024	219,500	0	0	219,500																																																																																																																																																																																																												
1.Public 4.Dr Well 7.Cesspool																																																																																																																																																																																																																			
2.Water 5.Dug Well 8.																																																																																																																																																																																																																			
3.Sewer 6.Septic 9.None																																																																																																																																																																																																																			
Street <b>1 Paved</b>																																																																																																																																																																																																																			
1.Paved 4.Proposed 7.			<table border="1"> <thead> <tr> <th colspan="4">Land Data</th> </tr> <tr> <th rowspan="2">Front Foot</th> <th rowspan="2">Type</th> <th colspan="2">Effective</th> <th colspan="2">Influence</th> <th rowspan="2">Influence Codes</th> </tr> <tr> <th>Frontage</th> <th>Depth</th> <th>Factor</th> <th>Code</th> </tr> </thead> <tbody> <tr> <td>11.Regular Lot</td> <td> </td> <td> </td> <td> </td> <td>%</td> <td> </td> <td>1.Unimproved</td> </tr> <tr> <td>12.Delta Triangle</td> <td> </td> <td> </td> <td> </td> <td>%</td> <td> </td> <td>2.Excess Frtg</td> </tr> <tr> <td>13.Nabla Triangle</td> <td> </td> <td> </td> <td> </td> <td>%</td> <td> </td> <td>3.Topography</td> </tr> <tr> <td>14.Rear Land</td> <td> </td> <td> </td> <td> </td> <td>%</td> <td> </td> <td>4.Size/Shape</td> </tr> <tr> <td>15.Class I Road</td> <td> </td> <td> </td> <td> </td> <td>%</td> <td> </td> <td>5.Access</td> </tr> <tr> <td> </td> <td> </td> <td> </td> <td> </td> <td>%</td> <td> </td> <td>6.Restriction</td> </tr> <tr> <td> </td> <td> </td> <td> </td> <td> </td> <td>%</td> <td> </td> <td>7.Open Space</td> </tr> <tr> <td> </td> <td> </td> <td> </td> <td> </td> <td>%</td> <td> </td> <td>8.View/Environ</td> </tr> <tr> <td> </td> <td> </td> <td> </td> <td> </td> <td>%</td> <td> </td> <td>9.Fract Share</td> </tr> <tr> <td> </td> <td> </td> <td> </td> <td> </td> <td>%</td> <td> </td> <td>Acres</td> </tr> <tr> <td> </td> <td> </td> <td> </td> <td> </td> <td>%</td> <td> </td> <td>30.Utility R O W</td> </tr> <tr> <td> </td> <td> </td> <td> </td> <td> </td> <td>%</td> <td> </td> <td>31.Tillable</td> </tr> <tr> <td> </td> <td> </td> <td> </td> <td> </td> <td>%</td> <td> </td> <td>32.Pasture</td> </tr> <tr> <td> </td> <td> </td> <td> </td> <td> </td> <td>%</td> <td> </td> <td>33.Orchard</td> </tr> <tr> <td> </td> <td> </td> <td> </td> <td> </td> <td>%</td> <td> </td> <td>34.Softwood F&amp;O</td> </tr> <tr> <td> </td> <td> </td> <td> </td> <td> </td> <td>%</td> <td> </td> <td>35.Mixed Wood F&amp;O</td> </tr> <tr> <td> </td> <td> </td> <td> </td> <td> </td> <td>%</td> <td> </td> <td>36.Hardwood F&amp;O</td> </tr> <tr> <td> </td> <td> </td> <td> </td> <td> </td> <td>%</td> <td> </td> <td>37.Softwood TG</td> </tr> <tr> <td> </td> <td> </td> <td> </td> <td> </td> <td>%</td> <td> </td> <td>38.Mixed Wood TG</td> </tr> <tr> <td> </td> <td> </td> <td> </td> <td> </td> <td>%</td> <td> </td> <td>39.Hardwood TG</td> </tr> <tr> <td> </td> <td> </td> <td> </td> <td> </td> <td>%</td> <td> </td> <td>40.Wasteland</td> </tr> <tr> <td> </td> <td> </td> <td> </td> <td> </td> <td>%</td> <td> </td> <td>41.Open Space</td> </tr> <tr> <td> </td> <td> </td> <td> </td> <td> </td> <td>%</td> <td> </td> <td>42.Mobile Home Si</td> </tr> <tr> <td> </td> <td> </td> <td> </td> <td> </td> <td>%</td> <td> </td> <td>43.Condo Site</td> </tr> <tr> <td> </td> <td> </td> <td> </td> <td> </td> <td>%</td> <td> </td> <td>44.Lot Improvemen</td> </tr> <tr> <td> </td> <td> </td> <td> </td> <td> </td> <td>%</td> <td> </td> <td>45.Subdivision Lo</td> </tr> <tr> <td> </td> <td> </td> <td> </td> <td> </td> <td>%</td> <td> </td> <td>46.Heavy Ind Sit</td> </tr> </tbody> </table>					Land Data				Front Foot	Type	Effective		Influence		Influence Codes	Frontage	Depth	Factor	Code	11.Regular Lot				%		1.Unimproved	12.Delta Triangle				%		2.Excess Frtg	13.Nabla Triangle				%		3.Topography	14.Rear Land				%		4.Size/Shape	15.Class I Road				%		5.Access					%		6.Restriction					%		7.Open Space					%		8.View/Environ					%		9.Fract Share					%		Acres					%		30.Utility R O W					%		31.Tillable					%		32.Pasture					%		33.Orchard					%		34.Softwood F&O					%		35.Mixed Wood F&O					%		36.Hardwood F&O					%		37.Softwood TG					%		38.Mixed Wood TG					%		39.Hardwood TG					%		40.Wasteland					%		41.Open Space					%		42.Mobile Home Si					%		43.Condo Site					%		44.Lot Improvemen					%		45.Subdivision Lo					%		46.Heavy Ind Sit
Land Data																																																																																																																																																																																																																			
Front Foot	Type	Effective		Influence		Influence Codes																																																																																																																																																																																																													
		Frontage	Depth	Factor	Code																																																																																																																																																																																																														
11.Regular Lot				%		1.Unimproved																																																																																																																																																																																																													
12.Delta Triangle				%		2.Excess Frtg																																																																																																																																																																																																													
13.Nabla Triangle				%		3.Topography																																																																																																																																																																																																													
14.Rear Land				%		4.Size/Shape																																																																																																																																																																																																													
15.Class I Road				%		5.Access																																																																																																																																																																																																													
				%		6.Restriction																																																																																																																																																																																																													
				%		7.Open Space																																																																																																																																																																																																													
				%		8.View/Environ																																																																																																																																																																																																													
				%		9.Fract Share																																																																																																																																																																																																													
				%		Acres																																																																																																																																																																																																													
				%		30.Utility R O W																																																																																																																																																																																																													
				%		31.Tillable																																																																																																																																																																																																													
				%		32.Pasture																																																																																																																																																																																																													
				%		33.Orchard																																																																																																																																																																																																													
				%		34.Softwood F&O																																																																																																																																																																																																													
				%		35.Mixed Wood F&O																																																																																																																																																																																																													
				%		36.Hardwood F&O																																																																																																																																																																																																													
				%		37.Softwood TG																																																																																																																																																																																																													
				%		38.Mixed Wood TG																																																																																																																																																																																																													
				%		39.Hardwood TG																																																																																																																																																																																																													
				%		40.Wasteland																																																																																																																																																																																																													
				%		41.Open Space																																																																																																																																																																																																													
				%		42.Mobile Home Si																																																																																																																																																																																																													
				%		43.Condo Site																																																																																																																																																																																																													
				%		44.Lot Improvemen																																																																																																																																																																																																													
				%		45.Subdivision Lo																																																																																																																																																																																																													
				%		46.Heavy Ind Sit																																																																																																																																																																																																													
TG PLAN YEAR <b>0</b>			<table border="1"> <thead> <tr> <th>Front Foot</th> <th colspan="2">Square Feet</th> <th colspan="2">Acres/Sites</th> <th colspan="2">Total Acreage</th> </tr> </thead> <tbody> <tr> <td>28</td> <td>194.00</td> <td>100</td> <td>%</td> <td>0</td> <td rowspan="3">291.00</td> <td rowspan="3"> </td> </tr> <tr> <td>31</td> <td>96.00</td> <td>100</td> <td>%</td> <td>0</td> </tr> <tr> <td>22</td> <td>1.00</td> <td>100</td> <td>%</td> <td>0</td> </tr> </tbody> </table>					Front Foot	Square Feet		Acres/Sites		Total Acreage		28	194.00	100	%	0	291.00		31	96.00	100	%	0	22	1.00	100	%	0																																																																																																																																																																																				
Front Foot	Square Feet		Acres/Sites		Total Acreage																																																																																																																																																																																																														
28	194.00	100	%	0	291.00																																																																																																																																																																																																														
31	96.00	100	%	0																																																																																																																																																																																																															
22	1.00	100	%	0																																																																																																																																																																																																															
Tif District # <b>0</b>			<table border="1"> <thead> <tr> <th colspan="3">Sale Data</th> <th colspan="2">Fract. Acre</th> <th colspan="2">Acres</th> </tr> <tr> <th>Sale Date</th> <th>Price</th> <th> </th> <th> </th> <th> </th> <th> </th> <th> </th> </tr> </thead> <tbody> <tr> <td>1/19/2024</td> <td> </td> <td> </td> <td> </td> <td> </td> <td> </td> <td> </td> </tr> <tr> <td colspan="3">Sale Type <b>1 Land Only</b></td> <td colspan="2">21.Developed Pave</td> <td colspan="2">24.Undev Gravel (</td> </tr> <tr> <td colspan="3">1.Land 4.Mobile 7.C/I L&amp;B</td> <td colspan="2">22.Undev Paved (F</td> <td colspan="2">25.Comm Base Pave</td> </tr> <tr> <td colspan="3">2.L &amp; B 5.Other 8.</td> <td colspan="2">23.Developed Grav</td> <td colspan="2">26.Comm Base Grav</td> </tr> <tr> <td colspan="3">3.Building 6.C/I Land 9.</td> <td colspan="2">Acres</td> <td colspan="2">27.Backlot</td> </tr> <tr> <td colspan="3">Financing <b>1 Conventional</b></td> <td colspan="2">24.Undev Gravel (</td> <td colspan="2">28.Rear Land</td> </tr> <tr> <td colspan="3">1.Convent 4.Seller 7.</td> <td colspan="2">25.Comm Base Pave</td> <td colspan="2">29.Pavement</td> </tr> <tr> <td colspan="3">2.FHA/VA 5.Private 8.</td> <td colspan="2">26.Comm Base Grav</td> <td colspan="2"> </td> </tr> <tr> <td colspan="3">3.Assumed 6.Cash 9.Unknown</td> <td colspan="2">27.Backlot</td> <td colspan="2"> </td> </tr> <tr> <td colspan="3">Validity <b>2 Related Parties</b></td> <td colspan="2">28.Rear Land</td> <td colspan="2"> </td> </tr> <tr> <td colspan="3">1.Valid 4.Split 7.Renovate</td> <td colspan="2">29.Pavement</td> <td colspan="2"> </td> </tr> <tr> <td colspan="3">2.Related 5.Partial 8.Other</td> <td colspan="2"> </td> <td colspan="2"> </td> </tr> <tr> <td colspan="3">3.Distress 6.Exempt 9.</td> <td colspan="2"> </td> <td colspan="2"> </td> </tr> <tr> <td colspan="3">Verified <b>5 Public Record</b></td> <td colspan="2"> </td> <td colspan="2"> </td> </tr> <tr> <td colspan="3">1.Buyer 4.Agent 7.Family</td> <td colspan="2"> </td> <td colspan="2"> </td> </tr> <tr> <td colspan="3">2.Seller 5.Pub Rec 8.Other</td> <td colspan="2"> </td> <td colspan="2"> </td> </tr> <tr> <td colspan="3">3.Lender 6.MLS 9.</td> <td colspan="2"> </td> <td colspan="2"> </td> </tr> </tbody> </table>					Sale Data			Fract. Acre		Acres		Sale Date	Price						1/19/2024							Sale Type <b>1 Land Only</b>			21.Developed Pave		24.Undev Gravel (		1.Land 4.Mobile 7.C/I L&B			22.Undev Paved (F		25.Comm Base Pave		2.L & B 5.Other 8.			23.Developed Grav		26.Comm Base Grav		3.Building 6.C/I Land 9.			Acres		27.Backlot		Financing <b>1 Conventional</b>			24.Undev Gravel (		28.Rear Land		1.Convent 4.Seller 7.			25.Comm Base Pave		29.Pavement		2.FHA/VA 5.Private 8.			26.Comm Base Grav				3.Assumed 6.Cash 9.Unknown			27.Backlot				Validity <b>2 Related Parties</b>			28.Rear Land				1.Valid 4.Split 7.Renovate			29.Pavement				2.Related 5.Partial 8.Other							3.Distress 6.Exempt 9.							Verified <b>5 Public Record</b>							1.Buyer 4.Agent 7.Family							2.Seller 5.Pub Rec 8.Other							3.Lender 6.MLS 9.																																																																													
Sale Data			Fract. Acre		Acres																																																																																																																																																																																																														
Sale Date	Price																																																																																																																																																																																																																		
1/19/2024																																																																																																																																																																																																																			
Sale Type <b>1 Land Only</b>			21.Developed Pave		24.Undev Gravel (																																																																																																																																																																																																														
1.Land 4.Mobile 7.C/I L&B			22.Undev Paved (F		25.Comm Base Pave																																																																																																																																																																																																														
2.L & B 5.Other 8.			23.Developed Grav		26.Comm Base Grav																																																																																																																																																																																																														
3.Building 6.C/I Land 9.			Acres		27.Backlot																																																																																																																																																																																																														
Financing <b>1 Conventional</b>			24.Undev Gravel (		28.Rear Land																																																																																																																																																																																																														
1.Convent 4.Seller 7.			25.Comm Base Pave		29.Pavement																																																																																																																																																																																																														
2.FHA/VA 5.Private 8.			26.Comm Base Grav																																																																																																																																																																																																																
3.Assumed 6.Cash 9.Unknown			27.Backlot																																																																																																																																																																																																																
Validity <b>2 Related Parties</b>			28.Rear Land																																																																																																																																																																																																																
1.Valid 4.Split 7.Renovate			29.Pavement																																																																																																																																																																																																																
2.Related 5.Partial 8.Other																																																																																																																																																																																																																			
3.Distress 6.Exempt 9.																																																																																																																																																																																																																			
Verified <b>5 Public Record</b>																																																																																																																																																																																																																			
1.Buyer 4.Agent 7.Family																																																																																																																																																																																																																			
2.Seller 5.Pub Rec 8.Other																																																																																																																																																																																																																			
3.Lender 6.MLS 9.																																																																																																																																																																																																																			


**Washburn**

Map Lot 005-017

Account 979

Location WASHBURN ROAD

Card 1 Of 1 9/04/2024

Building Style <b>0</b>	SF Bsmt Living <b>0</b>	Layout <b>0</b>
1.Conv. 5.Garrison 9.Gambrel	Fin Bsmt Grade <b>0 0</b>	1.Typical 4. 7.
2.Ranch 6.Salt Box 10.Other	OPEN 5 OPTIONAL <b>0</b>	2.Inadeq 5. 8.
3.R Ranch 7.Contemp 11.Split	Heat Type <b>100% 0</b>	3.Poor 6. 9.
4.Cape 8.Log 12.	1.HWBB 5.FWA 9.No Heat	Attic <b>0</b>
Dwelling Units <b>0</b>	2.HWCI 6.GravWA 10.	1.1/4 Fin 4.Full Fin 7.
Other Units <b>0</b>	3.H Pump 7.Electric 11.	2.1/2 Fin 5.F/Stair 8.
Stories <b>0</b>	4.Steam 8.F/Wall 12.	3.3/4 Fin 6. 9.None
1.1 4.1.5 7.	Cool Type <b>0% 9 None</b>	Insulation <b>0</b>
2.2 5.1.75 8.	1.Refrig 4.W&C Air 7.	1.Full 4.Minimal 7.
3.3 6.2.5 9.	2.Evapor 5. 8.	2.Heavy 5.Partial 8.
Exterior Walls <b>0</b>	3.H Pump 6. 9.None	3.Capped 6. 9.None
1.Wood 5.Stucco 9.T-111	Kitchen Style <b>0</b>	Unfinished % <b>0%</b>
2.Vin/Al 6.Brick 10.Other	1.Modern 4.Obsolete 7.	Grade & Factor <b>0 0%</b>
3.Compos. 7.Stone 11.	2.Typical 5. 8.	1.E Grade 4.B Grade 7.
4.Asbestos 8.Concrete 12.	3.Old Type 6. 9.None	2.D Grade 5.A Grade 8.SC Grade
Roof Surface <b>0</b>	Bath(s) Style <b>0</b>	3.C Grade 6.AA Grade 9.Same
1.Asphalt 4.Composit 7.	1.Modern 4.Obsolete 7.	SQFT (Footprint) <b>0</b>
2.Slate 5.Wood 8.	2.Typical 5. 8.	Condition <b>0</b>
3.Metal 6.Other 9.	3.Old Type 6. 9.None	1.Poor 4.Avg 7.V G
SF Masonry Trim <b>0</b>	# Rooms <b>0</b>	2.Fair 5.Avg+ 8.Exc
OPEN-3-CUSTOM <b>0</b>	# Bedrooms <b>0</b>	3.Avg- 6.Good 9.Same
OPEN-4-CUSTOM <b>0</b>	# Full Baths <b>0</b>	Phys. % Good <b>0%</b>
Year Built <b>0</b>	# Half Baths <b>0</b>	Funct. % Good <b>100%</b>
Year Remodeled <b>0</b>	# Addn Fixtures <b>0</b>	Functional Code <b>9 None</b>
Foundation <b>0</b>	# Fireplaces <b>0</b>	1.Incomp 4.Delap 7.No Power
1.Concrete 4.Wood 7.		2.O-Built 5.Bsmt 8.LongTerm
2.C Block 5.Slab 8.		3.Damage 6.Common 9.None
3.Br/Stone 6.Piers 9.		Econ. % Good <b>100%</b>
Basement <b>0</b>		Economic Code <b>None</b>
1.1/4 Bmt 4.Full Bmt 7.		0.None 3.No Power 7.
2.1/2 Bmt 5.None 8.		1.Location 4.Generate 8.
3.3/4 Bmt 6. 9.None		2.Encroach 9.None 9.
Bsmt Gar # Cars <b>0</b>		Entrance Code <b>0</b>
Wet Basement <b>0</b>		1.Interior 4.Vacant 7.
1.Dry 4. 7.		2.Refusal 5.Estimate 8.
2.Damp 5. 8.	3.Informed 6.Reviewed 9.	
3.Wet 6. 9.	Information Code <b>0</b>	
		1.Owner 4.Agent 7.
		2.Relative 5.Estimate 8.
		3.Tenant 6.Other 9.

Date Inspected

Additions, Outbuildings & Improvements							
Type	Year	Units	Grade	Cond	Phys.	Funct.	Sound Value
					%	%	1.One Story Fram
					%	%	2.Two Story Fram
					%	%	3.Three Story Fr
					%	%	4.1 & 1/2 Story
					%	%	5.1 & 3/4 Story
					%	%	6.2 & 1/2 Story
					%	%	21.Open Frame Por
					%	%	22.Encl Frame Por
					%	%	23.Frame Garage
					%	%	24.Frame Shed
					%	%	25.Frame Bay Wind
					%	%	26.1SFr Overhang
					%	%	27.Unfin Basement
					%	%	28.Unfinished Att
					%	%	29.Finished Attic

King, Martin W Jr  
King, Deana M  
1675 WASHBURN RD  
WASHBURN ME 04786  
  
B4096P173 B4737P39

Property Data			Assessment Record				
Neighborhood <b>1 Neighborhood One</b>			Year	Land	Buildings	Exempt	Total
Tree Growth Year <b>0</b>			2012	4,900	52,500	8,800	48,600
1ST MORTGAGE <b>0</b>			2013	6,300	52,500	8,800	50,000
2ND MORTGAGE <b>0</b>			2015	6,300	52,500	9,000	49,800
Zone/Land Use <b>1 Residential</b>			2018	6,300	52,500	18,400	40,400
Secondary Zone			2019	16,200	62,400	20,000	58,600
Topography <b>1 Level</b>			2020	16,200	62,400	25,000	53,600
1.Level 4.Below St 7.LevelBog			2021	16,200	62,400	25,000	53,600
2.Rolling 5.Low 8.			2022	16,200	65,500	25,000	56,700
3.Above St 6.Swampy 9.			2023	20,400	78,000	25,000	73,400
Utilities <b>4 Drilled Well 6 Septic System</b>			2024	20,400	78,000	25,000	73,400
1.Public 4.Dr Well 7.Cesspool							
2.Water 5.Dug Well 8.							
3.Sewer 6.Septic 9.None							
Street <b>1 Paved</b>							
1.Paved 4.Proposed 7.							
2.Semi Imp 5.R/O/W 8.							
3.Gravel 6. 9.None							
TG PLAN YEAR <b>0</b>							
Tif District # <b>0</b>							
Sale Data							
Sale Date <b>3/21/2005</b>							
Price <b>57,000</b>							
Sale Type <b>2 Land &amp; Buildings</b>							
1.Land 4.Mobile 7.C/I L&B							
2.L & B 5.Other 8.							
3.Building 6.C/I Land 9.							
Financing <b>1 Conventional</b>							
1.Convent 4.Seller 7.							
2.FHA/VA 5.Private 8.							
3.Assumed 6.Cash 9.Unknown							
Validity <b>1 Arms Length Sale</b>							
1.Valid 4.Split 7.Renovate							
2.Related 5.Partial 8.Other							
3.Distress 6.Exempt 9.							
Verified <b>5 Public Record</b>							
1.Buyer 4.Agent 7.Family							
2.Seller 5.Pub Rec 8.Other							
3.Lender 6.MLS 9.							

Land Data						
Front Foot	Type	Effective		Influence		Influence Codes
		Frontage	Depth	Factor	Code	
11.Regular Lot				%		1.Unimproved
12.Delta Triangle				%		2.Excess Frtg
13.Nabla Triangle				%		3.Topography
14.Rear Land				%		4.Size/Shape
15.Class I Road				%		5.Access
				%		6.Restriction
				%		7.Open Space
				%		8.View/Environ
				%		9.Fract Share
Square Foot	Square Feet				Acres	
29	2,000		75	%	0	30.Utility R O W
				%		31.Tillable
				%		32.Pasture
				%		33.Orchard
				%		34.Softwood F&O
				%		35.Mixed Wood F&O
				%		36.Hardwood F&O
				%		37.Softwood TG
				%		38.Mixed Wood TG
				%		39.Hardwood TG
				%		40.Wasteland
				%		41.Open Space
				%		42.Mobile Home Si
				%		43.Condo Site
				%		44.Lot Improvemen
				%		45.Subdivision Lo
				%		46.Heavy Ind Sit
<b>Total Acreage</b>			<b>0.57</b>			

Inspection Witnessed By:

No./Date	Description	Date Insp.
X		

Notes:

## Washburn

Map Lot 005-018



Account 608

Location 1675 Washburn Road

Card 1

Of 1

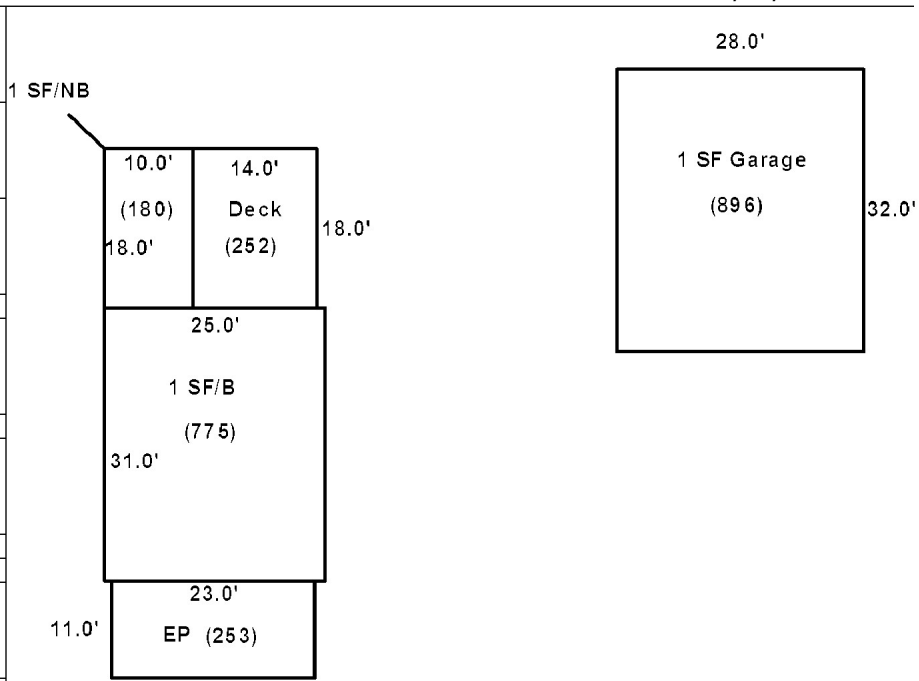
9/04/2024

Building Style	<b>4 Cape Cod</b>	SF Bsmt Living	0	Layout	<b>1 Typical</b>	
1.Conv.	5.Garrison	9.Gambrel	Fin Bsmt Grade	0 0	1.Typical	
2.Ranch	6.Salt Box	10.Other	OPEN 5 OPTIONAL	0	2.Inadeq	
3.R Ranch	7.Contemp	11.Split	Heat Type	<b>100%</b>	<b>5 Forced Warm Air</b>	
4.Cape	8.Log	12.	1.HWBB	5.FWA	9.No Heat	
Dwelling Units	<b>1</b>	2.HWCI	6.GravWA	10.	Attic	
Other Units	<b>0</b>	3.H Pump	7.Electric	11.	1.1/4 Fin	
Stories	<b>1 One Story</b>	4.Steam	8.Fi/Wall	12.	4.Full Fin	
1.1	4.1.5	7.	Cool Type	<b>0%</b>	<b>9 None</b>	
2.2	5.1.75	8.	1.Refrig	4.W&C Air	7.	
3.3	6.2.5	9.	2.Evapor	5.	8.	
Exterior Walls	<b>2 Vinyl/Aluminum</b>	3.H Pump	6.	9.None	Insulation	
1.Wood	5.Stucco	9.T-111	Kitchen Style	<b>2 Typical</b>	<b>1 Full</b>	
2.Vin/Al	6.Brick	10.Other	1.Modern	4.Obsolete	7.	
3.Compos.	7.Stone	11.	2.Typical	5.	8.	
4.Asbestos	8.Concrete	12.	3.Old Type	6.	9.None	
Roof Surface	<b>1 Asphalt Shingles</b>	Bath(s) Style	<b>2 Typical Bath(s)</b>	1.Modern	4.Obsolete	
1.Asphalt	4.Composit	7.	1.Modern	4.Obsolete	7.	
2.Slate	5.Wood	8.	2.Typical	5.	8.	
3.Metal	6.Other	9.	3.Old Type	6.	9.None	
SF Masonry Trim	<b>0</b>	# Rooms	<b>5</b>	Unfinished %	<b>0%</b>	
OPEN-3-CUSTOM	<b>0</b>	# Bedrooms	<b>2</b>	Grade & Factor	<b>3 Average 95%</b>	
OPEN-4-CUSTOM	<b>0</b>	# Full Baths	<b>1</b>	1.E Grade	4.B Grade	
Year Built	<b>1953</b>	# Half Baths	<b>0</b>	2.D Grade	5.A Grade	
Year Remodeled	<b>0</b>	# Addn Fixtures	<b>0</b>	3.C Grade	6.AA Grade	
Foundation	<b>1 Concrete</b>	# Fireplaces	<b>0</b>	SQFT (Footprint) <b>775</b>		
1.Concrete	4.Wood	7.	Condition	<b>5 Above Average</b>		
2.C Block	5.Slab	8.	1.Poor	4.Avg	7.V G	
3.Br/Stone	6.Piers	9.	2.Fair	5.Avg+	8.Exc	
Basement	<b>4 Full Basement</b>			3.Avg-	6.Good	
1.1/4 Bmt	4.Full Bmt			7.	Phys. % Good	<b>0%</b>
2.1/2 Bmt	5.None			8.	Funct. % Good	<b>100%</b>
3.3/4 Bmt	6.			9.None	Functional Code	<b>9 None</b>
Bsmt Gar # Cars	<b>0</b>			1.Incomp	4.Delap	
Wet Basement	<b>2 Damp Basement</b>			2.O-Built	5.Bsmt	8.LongTerm
1.Dry	4.			7.	3.Damage	6.Common
2.Damp	5.			8.	Econ. % Good	<b>100%</b>
3.Wet	6.	9.	Economic Code	<b>None</b>		
				0.None	3.No Power	
				1.Location	4.Generate	
				2.Encroach	9.None	
				Entrance Code	<b>5 Estimated</b>	
				1.Interior	4.Vacant	
				2.Refusal	5.Estimate	
				3.Informed	6.Reviewed	
				Information Code	<b>5 Estimate</b>	
				1.Owner	4.Agent	
				2.Relative	5.Estimate	
				3.Tenant	6.Other	

Date Inspected 9/09/2018

### Additions, Outbuildings & Improvements

Type	Year	Units	Grade	Cond	Phys.	Funct.	Sound Value
22 Encl Frame Porch	1980	253	3 100	4	0 %	100 %	
1 One Story Frame	1980	180	3 95	4	0 %	100 %	
68 Wood Deck	2000	252	3 100	4	0 %	100 %	
23 Frame Garage	1980	896	3 100	4	0 %	100 %	
					%	%	
					%	%	
					%	%	
					%	%	
					%	%	
					%	%	
					%	%	
					%	%	



TURNER, BRENDA B  
1653 WASHBURN RD  
WASHBURN ME 04786

B952P234 B5343P237

Inspection Witnessed By:

No./Date	Description	Date Insp.
X		

Notes:  
\*2-22-2019 -15% for size obs on garage.

Washburn

Property Data			Assessment Record						
Neighborhood <b>1 Neighborhood One</b>			Year	Land	Buildings	Exempt	Total		
Tree Growth Year <b>0</b>			2012	6,800	99,200	8,800	97,200		
1ST MORTGAGE <b>0</b>			2013	8,900	99,200	8,800	99,300		
2ND MORTGAGE <b>0</b>			2015	8,900	99,200	9,000	99,100		
Zone/Land Use <b>1 Residential</b>			2018	8,900	99,200	18,400	89,700		
Secondary Zone			2019	17,400	91,500	20,000	88,900		
Topography <b>1 Level</b>			2020	17,400	91,400	25,000	83,800		
1.Level 4.Below St 7.LevelBog			2021	17,400	91,500	25,000	83,900		
2.Rolling 5.Low 8.			2022	17,400	96,000	25,000	88,400		
3.Above St 6.Swampy 9.			2023	22,900	114,100	25,000	112,000		
Utilities <b>4 Drilled Well 6 Septic System</b>			2024	22,900	114,100	25,000	112,000		
1.Public 4.Dr Well 7.Cesspool									
2.Water 5.Dug Well 8.									
3.Sewer 6.Septic 9.None									
Street <b>1 Paved</b>									
1.Paved 4.Proposed 7.									
2.Semi Imp 5.R/O/W 8.									
3.Gravel 6. 9.None									
TG PLAN YEAR <b>0</b>									
Tif District # <b>0</b>									
Sale Data			<b>Land Data</b>						
Sale Date <b>6/16/1977</b>			<b>Front Foot</b>	<b>Type</b>	<b>Effective</b>		<b>Influence</b>		<b>Influence Codes</b>
Price					Frontage	Depth	Factor	Code	
Sale Type <b>2 Land &amp; Buildings</b>			11.Regular Lot					1.Unimproved	
1.Land 4.Mobile 7.C/I L&B			12.Delta Triangle					2.Excess Frtg	
2.L & B 5.Other 8.			13.Nabla Triangle					3.Topography	
3.Building 6.C/I Land 9.			14.Rear Land					4.Size/Shape	
Financing <b>1 Conventional</b>			15.Class I Road					5.Access	
1.Convent 4.Seller 7.								6.Restriction	
2.FHA/VA 5.Private 8.								7.Open Space	
3.Assumed 6.Cash 9.Unknown								8.View/Environ	
Validity <b>2 Related Parties</b>								9.Fract Share	
1.Valid 4.Split 7.Renovate			<b>Square Foot</b>	<b>Square Feet</b>				<b>Acres</b>	
2.Related 5.Partial 8.Other			16.Class II Road	29	300	75	% 0	30.Utility R O W	
3.Distress 6.Exempt 9.			17.Municipal Rese					31.Tillable	
Verified <b>5 Public Record</b>			18.Munic Sep Lago					32.Pasture	
1.Buyer 4.Agent 7.Family			19.Gravel Pit					33.Orchard	
2.Seller 5.Pub Rec 8.Other			20.Industrial Bas					34.Softwood F&O	
3.Lender 6.MLS 9.								35.Mixed Wood F&O	
			<b>Fract. Acre</b>	<b>Acreege/Sites</b>				36.Hardwood F&O	
			21.Developed Pave	21	1.00	100	% 0	37.Softwood TG	
			22.Undev Paved (F	28	0.62	100	% 0	38.Mixed Wood TG	
			23.Developed Grav					39.Hardwood TG	
			<b>Acres</b>					40.Wasteland	
			24.Undev Gravel (					41.Open Space	
			25.Comm Base Pave					42.Mobile Home Si	
			26.Comm Base Grav					43.Condo Site	
			27.Backlot					44.Lot Improvemen	
			28.Rear Land					45.Subdivision Lo	
			29.Pavement					46.Heavy Ind Sit	
			<b>Total Acreage</b>		1.62				


## Washburn

Map Lot 005-019

Account 973

Location 1653 WASHBURN ROAD

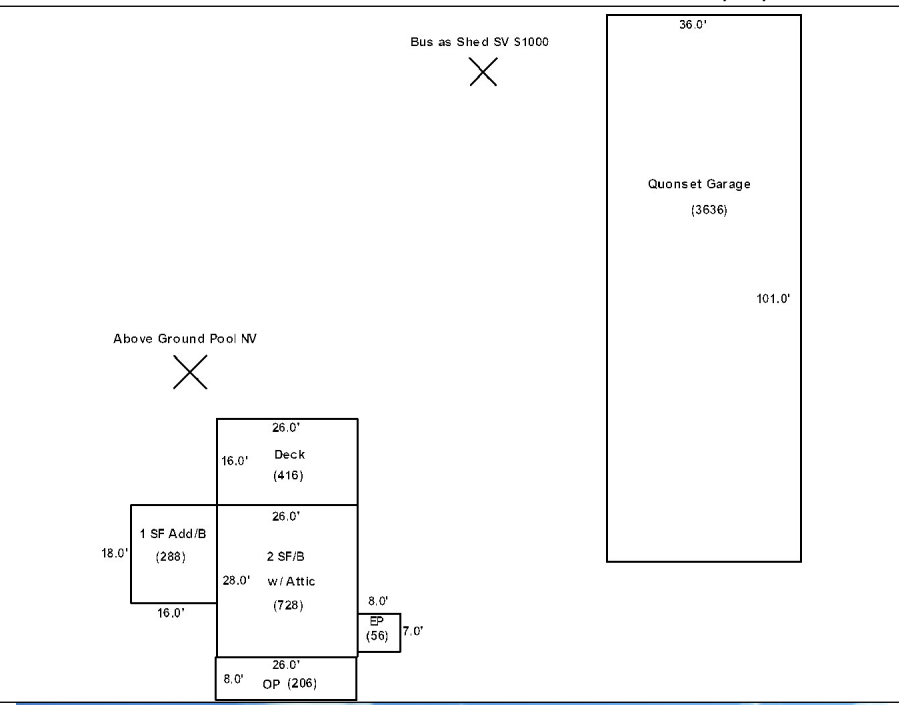
Card 1 Of 1 9/04/2024

Building Style <b>1 Conventional</b>	SF Bsmt Living <b>0</b>	Layout <b>1 Typical</b>
1.Conv. 5.Garrison 9.Gambrel	Fin Bsmt Grade <b>0 0</b>	1.Typical 4. 7.
2.Ranch 6.Salt Box 10.Other	OPEN 5 OPTIONAL <b>0</b>	2.Inadeq 5. 8.
3.R Ranch 7.Contemp 11.Split	Heat Type <b>100% 1 Hot Water BB</b>	3.Poor 6. 9.
4.Cape 8.Log 12.	1.HWBB 5.FWA 9.No Heat	Attic <b>9 None</b>
Dwelling Units <b>1</b>	2.HWCI 6.GravWA 10.	1.1/4 Fin 4.Full Fin 7.
Other Units <b>0</b>	3.H Pump 7.Electric 11.	2.1/2 Fin 5.FI/Stair 8.
Stories <b>2 Two Story</b>	4.Steam 8.FI/Wall 12.	3.3/4 Fin 6. 9.None
1.1 4.1.5 7.	Cool Type <b>0% 9 None</b>	Insulation <b>1 Full</b>
2.2 5.1.75 8.	1.Refrig 4.W&C Air 7.	1.Full 4.Minimal 7.
3.3 6.2.5 9.	2.Evapor 5. 8.	2.Heavy 5.Partial 8.
Exterior Walls <b>2 Vinyl/Aluminum</b>	3.H Pump 6. 9.None	3.Capped 6. 9.None
1.Wood 5.Stucco 9.T-111	Kitchen Style <b>2 Typical</b>	Unfinished % <b>0%</b>
2.Vin/Al 6.Brick 10.Other	1.Modern 4.Obsolete 7.	Grade & Factor <b>2 Fair 110%</b>
3.Compos. 7.Stone 11.	2.Typical 5. 8.	1.E Grade 4.B Grade 7.
4.Asbestos 8.Concrete 12.	3.Old Type 6. 9.None	2.D Grade 5.A Grade 8.SC Grade
Roof Surface <b>1 Asphalt Shingles</b>	Bath(s) Style <b>2 Typical Bath(s)</b>	3.C Grade 6.AA Grade 9.Same
1.Asphalt 4.Composit 7.	1.Modern 4.Obsolete 7.	SQFT (Footprint) <b>728</b>
2.Slate 5.Wood 8.	2.Typical 5. 8.	Condition <b>5 Above Average</b>
3.Metal 6.Other 9.	3.Old Type 6. 9.None	1.Poor 4.Avg 7.V G
SF Masonry Trim <b>0</b>	# Rooms <b>7</b>	2.Fair 5.Avg+ 8.Exc
OPEN-3-CUSTOM <b>0</b>	# Bedrooms <b>4</b>	3.Avg- 6.Good 9.Same
OPEN-4-CUSTOM <b>0</b>	# Full Baths <b>2</b>	Phys. % Good <b>0%</b>
Year Built <b>1920</b>	# Half Baths <b>0</b>	Funct. % Good <b>100%</b>
Year Remodeled <b>0</b>	# Addn Fixtures <b>0</b>	Functional Code <b>9 None</b>
Foundation <b>1 Concrete</b>	# Fireplaces <b>1</b>	1.Incomp 4.Delap 7.No Power
1.Concrete 4.Wood 7.	 <p><b>TRIO</b> Software <i>A Division of Harris Computer Systems</i></p>	2.O-Built 5.Bsmt 8.LongTerm
2.C Block 5.Slab 8.		3.Damage 6.Common 9.None
3.Br/Stone 6.Piers 9.		Econ. % Good <b>100%</b>
Basement <b>4 Full Basement</b>		Economic Code <b>None</b>
1.1/4 Bmt 4.Full Bmt 7.		0.None 3.No Power 7.
2.1/2 Bmt 5.None 8.		1.Location 4.Generate 8.
3.3/4 Bmt 6. 9.None		2.Encroach 9.None 9.
Bsmt Gar # Cars <b>0</b>		Entrance Code <b>5 Estimated</b>
Wet Basement <b>1 Dry Basement</b>		1.Interior 4.Vacant 7.
1.Dry 4. 7.		2.Refusal 5.Estimate 8.
2.Damp 5. 8.	3.Informed 6.Reviewed 9.	
3.Wet 6. 9.	Information Code <b>5 Estimate</b>	
	1.Owner 4.Agent 7.	
	2.Relative 5.Estimate 8.	
	3.Tenant 6.Other 9.	

Date Inspected 9/09/2018

### Additions, Outbuildings & Improvements

Type	Year	Units	Grade	Cond	Phys.	Funct.	Sound Value
21 Open Frame	1975	206	3 100	4	0 %	100 %	
22 Encl Frame Porch	2000	56	3 95	4	0 %	100 %	
20 1 Story/Bsmt	1975	288	9 100	9	0 %	100 %	
68 Wood Deck	1990	416	3 100	3	0 %	100 %	
24 Frame Shed	0				%	%	1,000
74 Quonset Garage	1930	3636	2 110	4	0 %	85 %	
					%	%	
					%	%	
					%	%	
					%	%	
					%	%	





Doody, Wendell S  
Doody, Joyce M  
1629 WASHBURN RD  
WASHBURN ME 04786

B2515P90

Inspection Witnessed By:

No./Date	Description	Date Insp.
X		

Notes:

Washburn

Property Data			Assessment Record							
Neighborhood <b>1 Neighborhood One</b>			Year	Land	Buildings	Exempt	Total			
Tree Growth Year <b>0</b>			2012	6,000	65,700	8,800	62,900			
1ST MORTGAGE <b>0</b>			2013	7,700	65,700	8,800	64,600			
2ND MORTGAGE <b>0</b>			2015	7,700	65,700	9,000	64,400			
Zone/Land Use <b>1 Residential</b>			2018	7,700	65,700	18,400	55,000			
Secondary Zone			2019	24,100	78,100	20,000	82,200			
Topography <b>1 Level</b>			2020	24,100	77,900	25,000	77,000			
1.Level 4.Below St 7.LevelBog			2021	24,100	78,100	25,000	77,200			
2.Rolling 5.Low 8.			2022	24,100	82,000	25,000	81,100			
3.Above St 6.Swampy 9.			2023	29,600	97,700	25,000	102,300			
Utilities <b>4 Drilled Well 6 Septic System</b>			2024	29,600	97,700	25,000	102,300			
1.Public 4.Dr Well 7.Cesspool										
2.Water 5.Dug Well 8.										
3.Sewer 6.Septic 9.None										
Street <b>1 Paved</b>										
1.Paved 4.Proposed 7.										
2.Semi Imp 5.R/O/W 8.										
3.Gravel 6. 9.None										
TG PLAN YEAR <b>0</b>										
Tif District # <b>0</b>										
Sale Data			<b>Land Data</b>							
Sale Date			<b>Front Foot</b>	<b>Type</b>	<b>Effective</b>		<b>Influence</b>		<b>Influence Codes</b>	
Price					Frontage	Depth	Factor	Code		
Sale Type <b>2 Land &amp; Buildings</b>				11.Regular Lot			%			1.Unimproved
1.Land 4.Mobile 7.C/I L&B				12.Delta Triangle			%			2.Excess Frtg
2.L & B 5.Other 8.				13.Nabla Triangle			%			3.Topography
3.Building 6.C/I Land 9.			14.Rear Land			%		4.Size/Shape		
Financing			15.Class I Road			%		5.Access		
1.Convent 4.Seller 7.						%		6.Restriction		
2.FHA/VA 5.Private 8.						%		7.Open Space		
3.Assumed 6.Cash 9.Unknown						%		8.View/Environ		
Validity			<b>Square Foot</b>	<b>Square Feet</b>				9.Fract Share		
1.Valid 4.Split 7.Renovate			16.Class II Road	29	3,000	100	%	0	30.Utility R O W	
2.Related 5.Partial 8.Other			17.Municipal Rese				%		31.Tillable	
3.Distress 6.Exempt 9.			18.Munic Sep Lago				%		32.Pasture	
Verified			19.Gravel Pit				%		33.Orchard	
1.Buyer 4.Agent 7.Family			20.Industrial Bas				%		34.Softwood F&O	
2.Seller 5.Pub Rec 8.Other			<b>Fract. Acre</b>	<b>Acreage/Sites</b>					35.Mixed Wood F&O	
3.Lender 6.MLS 9.			21.Developed Pave	21	1.00	100	%	0	36.Hardwood F&O	
			22.Undev Paved (F	28	0.20	100	%	0	37.Softwood TG	
			23.Developed Grav				%		38.Mixed Wood TG	
			<b>Acres</b>				%		39.Hardwood TG	
			24.Undev Gravel (				%		40.Wasteland	
			25.Comm Base Pave				%		41.Open Space	
			26.Comm Base Grav				%		42.Mobile Home Si	
			27.Backlot				%		43.Condo Site	
			28.Rear Land				%		44.Lot Improvemen	
			29.Pavement				%		45.Subdivision Lo	
			<b>Total Acreage</b>		1.20				46.Heavy Ind Sit	

### Washburn

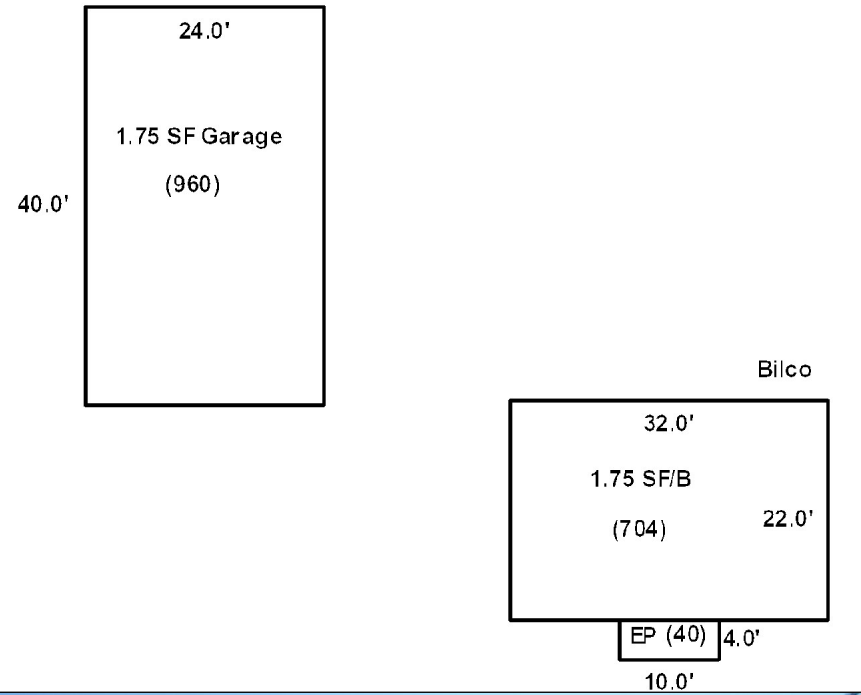
Map Lot 005-020

Account 381

Location 1629 Washburn Road

Card 1 Of 1 9/04/2024

Building Style <b>4 Cape Cod</b>	SF Bsmt Living <b>0</b>	Layout <b>1 Typical</b>
1.Conv. 5.Garrison 9.Gambrel	Fin Bsmt Grade <b>0 0</b>	1.Typical 4. 7.
2.Ranch 6.Salt Box 10.Other	OPEN 5 OPTIONAL <b>0</b>	2.Inadeq 5. 8.
3.R Ranch 7.Contemp 11.Split	Heat Type <b>100%</b> <b>5 Forced Warm Air</b>	3.Poor 6. 9.
4.Cape 8.Log 12.	1.HWBB 5.FWA 9.No Heat	Attic <b>9 None</b>
Dwelling Units <b>1</b>	2.HWCI 6.GravWA 10.	1.1/4 Fin 4.Full Fin 7.
Other Units <b>0</b>	3.H Pump 7.Electric 11.	2.1/2 Fin 5.F/Stair 8.
Stories <b>5 One &amp; 3/4 Story</b>	4.Steam 8.F/Wall 12.	3.3/4 Fin 6. 9.None
1.1 4.1.5 7.	Cool Type <b>0%</b> <b>9 None</b>	Insulation <b>1 Full</b>
2.2 5.1.75 8.	1.Refrig 4.W&C Air 7.	1.Full 4.Minimal 7.
3.3 6.2.5 9.	2.Evapor 5. 8.	2.Heavy 5.Partial 8.
Exterior Walls <b>4 Asbestos Siding</b>	3.H Pump 6. 9.None	3.Capped 6. 9.None
1.Wood 5.Stucco 9.T-111	Kitchen Style <b>2 Typical</b>	Unfinished % <b>0%</b>
2.Vin/Al 6.Brick 10.Other	1.Modern 4.Obsolete 7.	Grade & Factor <b>3 Average 105%</b>
3.Compos. 7.Stone 11.	2.Typical 5. 8.	1.E Grade 4.B Grade 7.
4.Asbestos 8.Concrete 12.	3.Old Type 6. 9.None	2.D Grade 5.A Grade 8.SC Grade
Roof Surface <b>1 Asphalt Shingles</b>	Bath(s) Style <b>2 Typical Bath(s)</b>	3.C Grade 6.AA Grade 9.Same
1.Asphalt 4.Composit 7.	1.Modern 4.Obsolete 7.	SQFT (Footprint) <b>704</b>
2.Slate 5.Wood 8.	2.Typical 5. 8.	Condition <b>5 Above Average</b>
3.Metal 6.Other 9.	3.Old Type 6. 9.None	1.Poor 4.Avg 7.V G
SF Masonry Trim <b>0</b>	# Rooms <b>5</b>	2.Fair 5.Avg+ 8.Exc
OPEN-3-CUSTOM <b>0</b>	# Bedrooms <b>3</b>	3.Avg- 6.Good 9.Same
OPEN-4-CUSTOM <b>0</b>	# Full Baths <b>2</b>	Phys. % Good <b>0%</b>
Year Built <b>1966</b>	# Half Baths <b>0</b>	Funct. % Good <b>100%</b>
Year Remodeled <b>0</b>	# Addn Fixtures <b>0</b>	Functional Code <b>9 None</b>
Foundation <b>1 Concrete</b>	# Fireplaces <b>0</b>	1.Incomp 4.Delap 7.No Power
1.Concrete 4.Wood 7.	 <p><b>TRIO</b> Software A Division of Harris Computer Systems</p>	2.O-Built 5.Bsmt 8.LongTerm
2.C Block 5.Slab 8.		3.Damage 6.Common 9.None
3.Br/Stone 6.Piers 9.		Econ. % Good <b>100%</b>
Basement <b>4 Full Basement</b>		Economic Code <b>None</b>
1.1/4 Bmt 4.Full Bmt 7.		0.None 3.No Power 7.
2.1/2 Bmt 5.None 8.		1.Location 4.Generate 8.
3.3/4 Bmt 6. 9.None		2.Encroach 9.None 9.
Bsmt Gar # Cars <b>0</b>		Entrance Code <b>1 Interior Inspect</b>
Wet Basement <b>2 Damp Basement</b>		1.Interior 4.Vacant 7.
1.Dry 4. 7.		2.Refusal 5.Estimate 8.
2.Damp 5. 8.		3.Informed 6.Reviewed 9.
3.Wet 6. 9.		Information Code <b>1 Owner</b>
		1.Owner 4.Agent 7.
		2.Relative 5.Estimate 8.
		3.Tenant 6.Other 9.



Date Inspected 9/09/2018

#### Additions, Outbuildings & Improvements

Type	Year	Units	Grade	Cond	Phys.	Funct.	Sound Value
22 Encl Frame Porch	1966	40	9 100	9	0 %	100 %	
83 1.75 S-Gar	1975	960	3 100	4	0 %	100 %	



- 1.One Story Fram
- 2.Two Story Fram
- 3.Three Story Fr
- 4.1 & 1/2 Story
- 5.1 & 3/4 Story
- 6.2 & 1/2 Story
- 21.Open Frame Por
- 22.Encl Frame Por
- 23.Frame Garage
- 24.Frame Shed
- 25.Frame Bay Wind
- 26.1SFr Overhang
- 27.Unfin Basement
- 28.Unfinished Att
- 29.Finished Attic

McMENAMY, LINDA S  
McMENAMY, MARJORIE J  
5926 FM 409  
TELEPHONE TX 75488

B4885P315

Previous Owner  
Brothers, Timothy P.  
121 Rollstone Road

Fitchburg MA 01420  
Sale Date: 11/08/2010

Previous Owner  
Moors, Gary  
5 Robin Street

Wells ME 04090  
Sale Date: 6/26/2007

Inspection Witnessed By:

X	Date
No./Date	Description
	Date Insp.

Notes:

Washburn

Property Data			Assessment Record						
Neighborhood <b>1 Neighborhood One</b>			Year	Land	Buildings	Exempt	Total		
Tree Growth Year <b>0</b>			2012	4,500	0	0	4,500		
1ST MORTGAGE <b>0</b>			2013	5,400	0	0	5,400		
2ND MORTGAGE <b>0</b>			2015	5,400	0	0	5,400		
Zone/Land Use <b>1 Residential</b>			2018	5,400	0	0	5,400		
Secondary Zone			2019	9,000	0	0	9,000		
Topography <b>2 Rolling</b>			2020	9,000	0	0	9,000		
1.Level 4.Below St 7.LevelBog			2021	9,000	0	0	9,000		
2.Rolling 5.Low 8.			2022	9,000	0	0	9,000		
3.Above St 6.Swampy 9.			2023	11,000	0	0	11,000		
Utilities			2024	11,000	0	0	11,000		
1.Public 4.Dr Well 7.Cesspool									
2.Water 5.Dug Well 8.									
3.Sewer 6.Septic 9.None									
Street <b>1 Paved</b>									
1.Paved 4.Proposed 7.									
2.Semi Imp 5.R/O/W 8.									
3.Gravel 6. 9.None									
TG PLAN YEAR <b>0</b>									
Tif District # <b>0</b>									
Sale Data			<b>Land Data</b>						
Sale Date <b>11/08/2010</b>			<b>Front Foot</b>	<b>Type</b>	<b>Effective</b>		<b>Influence</b>		<b>Influence Codes</b>
Price <b>5,000</b>					Frontage	Depth	Factor	Code	
Sale Type <b>1 Land Only</b>			11.Regular Lot					1.Unimproved	
1.Land 4.Mobile 7.C/I L&B			12.Delta Triangle			%		2.Excess Frtg	
2.L & B 5.Other 8.			13.Nabla Triangle			%		3.Topography	
3.Building 6.C/I Land 9.			14.Rear Land			%		4.Size/Shape	
Financing			15.Class I Road			%		5.Access	
1.Convent 4.Seller 7.						%		6.Restriction	
2.FHA/VA 5.Private 8.						%		7.Open Space	
3.Assumed 6.Cash 9.Unknown						%		8.View/Environ	
Validity <b>1 Arms Length Sale</b>			<b>Square Foot</b>	<b>Square Feet</b>				9.Fract Share	
1.Valid 4.Split 7.Renovate			16.Class II Road			%		30.Utility R O W	
2.Related 5.Partial 8.Other			17.Municipal Rese			%		31.Tillable	
3.Distress 6.Exempt 9.			18.Munic Sep Lago			%		32.Pasture	
Verified <b>5 Public Record</b>			19.Gravel Pit			%		33.Orchard	
1.Buyer 4.Agent 7.Family			20.Industrial Bas			%		34.Softwood F&O	
2.Seller 5.Pub Rec 8.Other			<b>Fract. Acre</b>	<b>Acreage/Sites</b>				35.Mixed Wood F&O	
3.Lender 6.MLS 9.			21.Developed Pave	22	1.00	100	%	0	36.Hardwood F&O
			22.Undev Paved (F			%		37.Softwood TG	
			23.Developed Grav			%		38.Mixed Wood TG	
			<b>Acres</b>			%		39.Hardwood TG	
			24.Undev Gravel (			%		40.Wasteland	
			25.Comm Base Pave			%		41.Open Space	
			26.Comm Base Grav			%		42.Mobile Home Si	
			27.Backlot			%		43.Condo Site	
			28.Rear Land			%		44.Lot Improvemen	
			29.Pavement			%		45.Subdivision Lo	
			<b>Total Acreage</b>		1.00				46.Heavy Ind Sit

**Washburn**

Map Lot 005-021

Account 771

Location 1567 WASHBURN ROAD

Card 1 Of 1 9/04/2024

Building Style <b>0</b>	SF Bsmt Living <b>0</b>	Layout <b>0</b>
1.Conv. 5.Garrison 9.Gambrel	Fin Bsmt Grade <b>0 0</b>	1.Typical 4. 7.
2.Ranch 6.Salt Box 10.Other	OPEN 5 OPTIONAL <b>0</b>	2.Inadeq 5. 8.
3.R Ranch 7.Contemp 11.Split	Heat Type <b>100% 0</b>	3.Poor 6. 9.
4.Cape 8.Log 12.	1.HWBB 5.FWA 9.No Heat	Attic <b>0</b>
Dwelling Units <b>0</b>	2.HWCI 6.GravWA 10.	1.1/4 Fin 4.Full Fin 7.
Other Units <b>0</b>	3.H Pump 7.Electric 11.	2.1/2 Fin 5.FI/Stair 8.
Stories <b>0</b>	4.Steam 8.FI/Wall 12.	3.3/4 Fin 6. 9.None
1.1 4.1.5 7.	Cool Type <b>0% 9 None</b>	Insulation <b>0</b>
2.2 5.1.75 8.	1.Refrig 4.W&C Air 7.	1.Full 4.Minimal 7.
3.3 6.2.5 9.	2.Evapor 5. 8.	2.Heavy 5.Partial 8.
Exterior Walls <b>0</b>	3.H Pump 6. 9.None	3.Capped 6. 9.None
1.Wood 5.Stucco 9.T-111	Kitchen Style <b>0</b>	Unfinished % <b>0%</b>
2.Vin/Al 6.Brick 10.Other	1.Modern 4.Obsolete 7.	Grade & Factor <b>0 0%</b>
3.Compos. 7.Stone 11.	2.Typical 5. 8.	1.E Grade 4.B Grade 7.
4.Asbestos 8.Concrete 12.	3.Old Type 6. 9.None	2.D Grade 5.A Grade 8.SC Grade
Roof Surface <b>0</b>	Bath(s) Style <b>0</b>	3.C Grade 6.AA Grade 9.Same
1.Asphalt 4.Composit 7.	1.Modern 4.Obsolete 7.	SQFT (Footprint) <b>0</b>
2.Slate 5.Wood 8.	2.Typical 5. 8.	Condition <b>0</b>
3.Metal 6.Other 9.	3.Old Type 6. 9.None	1.Poor 4.Avg 7.V G
SF Masonry Trim <b>0</b>	# Rooms <b>0</b>	2.Fair 5.Avg+ 8.Exc
OPEN-3-CUSTOM <b>0</b>	# Bedrooms <b>0</b>	3.Avg- 6.Good 9.Same
OPEN-4-CUSTOM <b>0</b>	# Full Baths <b>0</b>	Phys. % Good <b>0%</b>
Year Built <b>0</b>	# Half Baths <b>0</b>	Funct. % Good <b>100%</b>
Year Remodeled <b>0</b>	# Addn Fixtures <b>0</b>	Functional Code <b>9 None</b>
Foundation <b>0</b>	# Fireplaces <b>0</b>	1.Incomp 4.Delap 7.No Power
1.Concrete 4.Wood 7.		2.O-Built 5.Bsmt 8.LongTerm
2.C Block 5.Slab 8.		3.Damage 6.Common 9.None
3.Br/Stone 6.Piers 9.		Econ. % Good <b>100%</b>
Basement <b>0</b>		Economic Code <b>None</b>
1.1/4 Bmt 4.Full Bmt 7.		0.None 3.No Power 7.
2.1/2 Bmt 5.None 8.		1.Location 4.Generate 8.
3.3/4 Bmt 6. 9.None		2.Encroach 9.None 9.
Bsmt Gar # Cars <b>0</b>		Entrance Code <b>0</b>
Wet Basement <b>0</b>		1.Interior 4.Vacant 7.
1.Dry 4. 7.		2.Refusal 5.Estimate 8.
2.Damp 5. 8.	3.Informed 6.Reviewed 9.	
3.Wet 6. 9.	Information Code <b>0</b>	
		1.Owner 4.Agent 7.
		2.Relative 5.Estimate 8.
		3.Tenant 6.Other 9.

Date Inspected

**Additions, Outbuildings & Improvements**

Type	Year	Units	Grade	Cond	Phys.	Funct.	Sound Value
					%	%	1.One Story Fram
					%	%	2.Two Story Fram
					%	%	3.Three Story Fr
					%	%	4.1 & 1/2 Story
					%	%	5.1 & 3/4 Story
					%	%	6.2 & 1/2 Story
					%	%	21.Open Frame Por
					%	%	22.Encl Frame Por
					%	%	23.Frame Garage
					%	%	24.Frame Shed
					%	%	25.Frame Bay Wind
					%	%	26.1SFr Overhang
					%	%	27.Unfin Basement
					%	%	28.Unfinished Att
					%	%	29.Finished Attic




**Washburn**

Map Lot 005-024

Account 978

Location WASHBURN ROAD

Card 1 Of 1 9/04/2024

Building Style <b>0</b>	SF Bsmt Living <b>0</b>	Layout <b>0</b>
1.Conv. 5.Garrison 9.Gambrel	Fin Bsmt Grade <b>0 0</b>	1.Typical 4. 7.
2.Ranch 6.Salt Box 10.Other	OPEN 5 OPTIONAL <b>0</b>	2.Inadeq 5. 8.
3.R Ranch 7.Contemp 11.Split	Heat Type <b>100% 0</b>	3.Poor 6. 9.
4.Cape 8.Log 12.	1.HWBB 5.FWA 9.No Heat	Attic <b>0</b>
Dwelling Units <b>0</b>	2.HWCI 6.GravWA 10.	1.1/4 Fin 4.Full Fin 7.
Other Units <b>0</b>	3.H Pump 7.Electric 11.	2.1/2 Fin 5.FI/Stair 8.
Stories <b>0</b>	4.Steam 8.FI/Wall 12.	3.3/4 Fin 6. 9.None
1.1 4.1.5 7.	Cool Type <b>0% 9 None</b>	Insulation <b>0</b>
2.2 5.1.75 8.	1.Refrig 4.W&C Air 7.	1.Full 4.Minimal 7.
3.3 6.2.5 9.	2.Evapor 5. 8.	2.Heavy 5.Partial 8.
Exterior Walls <b>0</b>	3.H Pump 6. 9.None	3.Capped 6. 9.None
1.Wood 5.Stucco 9.T-111	Kitchen Style <b>0</b>	Unfinished % <b>0%</b>
2.Vin/Al 6.Brick 10.Other	1.Modern 4.Obsolete 7.	Grade & Factor <b>0 0%</b>
3.Compos. 7.Stone 11.	2.Typical 5. 8.	1.E Grade 4.B Grade 7.
4.Asbestos 8.Concrete 12.	3.Old Type 6. 9.None	2.D Grade 5.A Grade 8.SC Grade
Roof Surface <b>0</b>	Bath(s) Style <b>0</b>	3.C Grade 6.AA Grade 9.Same
1.Asphalt 4.Composit 7.	1.Modern 4.Obsolete 7.	SQFT (Footprint) <b>0</b>
2.Slate 5.Wood 8.	2.Typical 5. 8.	Condition <b>0</b>
3.Metal 6.Other 9.	3.Old Type 6. 9.None	1.Poor 4.Avg 7.V G
SF Masonry Trim <b>0</b>	# Rooms <b>0</b>	2.Fair 5.Avg+ 8.Exc
OPEN-3-CUSTOM <b>0</b>	# Bedrooms <b>0</b>	3.Avg- 6.Good 9.Same
OPEN-4-CUSTOM <b>0</b>	# Full Baths <b>0</b>	Phys. % Good <b>0%</b>
Year Built <b>0</b>	# Half Baths <b>0</b>	Funct. % Good <b>100%</b>
Year Remodeled <b>0</b>	# Addn Fixtures <b>0</b>	Functional Code <b>9 None</b>
Foundation <b>0</b>	# Fireplaces <b>0</b>	1.Incomp 4.Delap 7.No Power
1.Concrete 4.Wood 7.		2.O-Built 5.Bsmt 8.LongTerm
2.C Block 5.Slab 8.		3.Damage 6.Common 9.None
3.Br/Stone 6.Piers 9.		Econ. % Good <b>100%</b>
Basement <b>0</b>		Economic Code <b>None</b>
1.1/4 Bmt 4.Full Bmt 7.		0.None 3.No Power 7.
2.1/2 Bmt 5.None 8.		1.Location 4.Generate 8.
3.3/4 Bmt 6. 9.None		2.Encroach 9.None 9.
Bsmt Gar # Cars <b>0</b>		Entrance Code <b>0</b>
Wet Basement <b>0</b>		1.Interior 4.Vacant 7.
1.Dry 4. 7.		2.Refusal 5.Estimate 8.
2.Damp 5. 8.	3.Informed 6.Reviewed 9.	
3.Wet 6. 9.	Information Code <b>0</b>	
		1.Owner 4.Agent 7.
		2.Relative 5.Estimate 8.
		3.Tenant 6.Other 9.

Date Inspected

Additions, Outbuildings & Improvements							
Type	Year	Units	Grade	Cond	Phys.	Funct.	Sound Value
					%	%	1.One Story Fram
					%	%	2.Two Story Fram
					%	%	3.Three Story Fr
					%	%	4.1 & 1/2 Story
					%	%	5.1 & 3/4 Story
					%	%	6.2 & 1/2 Story
					%	%	21.Open Frame Por
					%	%	22.Encl Frame Por
					%	%	23.Frame Garage
					%	%	24.Frame Shed
					%	%	25.Frame Bay Wind
					%	%	26.1SFr Overhang
					%	%	27.Unfin Basement
					%	%	28.Unfinished Att
					%	%	29.Finished Attic

MILLER, DENNIS  
3718 EAST 900 SOUTH  
RIDGEVILLE IN 47380

B5941P208

Previous Owner  
GOUGH, ROBERT  
P.O. BOX 403

MAPLETON ME 04757  
Sale Date: 9/25/2019

Previous Owner  
CUNNINGHAM, SHELDON  
P.O. BOX 86

WASHBURN ME 04786  
Sale Date: 10/05/2017

Previous Owner  
TRAPP, ELIZABETH F.  
19 SHERATON LANE

RUMSON NJ 07760  
Sale Date: 1/21/2017

Inspection Witnessed By:

X	Date
No./Date	Description
	Date Insp.

Notes:  
\*12-21-2018 No frontage-no baselot applied listed with tillable  
\*\*B5941P208 combines lots 25 & 26; Goughs retained timber rights  
\*\*\*Tree Growth first entered 4/21/2020-April 1st mandate extended to commitment

Washburn

Property Data			Assessment Record						
Neighborhood <b>1 Neighborhood One</b>			Year	Land	Buildings	Exempt	Total		
Tree Growth Year <b>2020</b>			2012	25,600	0	0	25,600		
1ST MORTGAGE <b>0</b>			2013	31,900	0	0	31,900		
2ND MORTGAGE <b>0</b>			2015	31,900	0	0	31,900		
Zone/Land Use <b>1 Residential</b>			2018	31,900	0	0	31,900		
Secondary Zone			2019	60,500	0	0	60,500		
Topography <b>2 Rolling</b>			2020	26,600	0	0	26,600		
1.Level 4.Below St 7.LevelBog			2021	24,800	0	0	24,800		
2.Rolling 5.Low 8.			2022	24,700	0	0	24,700		
3.Above St 6.Swampy 9.			2023	26,700	0	0	26,700		
Utilities			2024	26,700	0	0	26,700		
1.Public 4.Dr Well 7.Cesspool									
2.Water 5.Dug Well 8.									
3.Sewer 6.Septic 9.None									
Street									
1.Paved 4.Proposed 7.									
2.Semi Imp 5.R/O/W 8.									
3.Gravel 6. 9.None									
TG PLAN YEAR <b>0</b>									
Tif District # <b>0</b>									
Sale Data			<b>Land Data</b>						
Sale Date <b>9/25/2019</b>			<b>Front Foot</b>	<b>Type</b>	<b>Effective</b>		<b>Influence</b>		<b>Influence Codes</b>
Price <b>36,000</b>					Frontage	Depth	Factor	Code	
Sale Type <b>1 Land Only</b>			11.Regular Lot					1.Unimproved	
1.Land 4.Mobile 7.C/I L&B			12.Delta Triangle					2.Excess Frtg	
2.L & B 5.Other 8.			13.Nabla Triangle					3.Topography	
3.Building 6.C/I Land 9.			14.Rear Land					4.Size/Shape	
Financing <b>1 Conventional</b>			15.Class I Road					5.Access	
1.Convent 4.Seller 7.								6.Restriction	
2.FHA/VA 5.Private 8.								7.Open Space	
3.Assumed 6.Cash 9.Unknown								8.View/Environ	
Validity <b>4 Split/Assemblage</b>								9.Fract Share	
1.Valid 4.Split 7.Renovate			<b>Square Foot</b>	<b>Square Feet</b>				<b>Acres</b>	
2.Related 5.Partial 8.Other			16.Class II Road					30.Utility R O W	
3.Distress 6.Exempt 9.			17.Municipal Rese					31.Tillable	
Verified <b>5 Public Record</b>			18.Munic Sep Lago					32.Pasture	
1.Buyer 4.Agent 7.Family			19.Gravel Pit					33.Orchard	
2.Seller 5.Pub Rec 8.Other			20.Industrial Bas					34.Software F&O	
3.Lender 6.MLS 9.								35.Mixed Wood F&O	
			<b>Fract. Acre</b>	<b>Acres/Sites</b>				36.Hardwood F&O	
			21.Developed Pave	24	1.00	100	%	0	
			22.Undev Paved (F	28	1.00	100	%	0	
			23.Developed Grav	40	1.00	100	%	0	
			<b>Acres</b>	37	82.50	100	%	0	
			24.Undev Gravel (	38	61.50	100	%	0	
			25.Comm Base Pave						
			26.Comm Base Grav						
			27.Backlot						
			28.Rear Land						
			29.Pavement						
			<b>Total Acreage</b>		147.00				
								44.Lot Improvemen	
								45.Subdivision Lo	
								46.Heavy Ind Sit	

**Washburn**

Map Lot 005-025

Account 969

Location CROSS ROAD

Card 1 Of 1 9/04/2024

Building Style <b>0</b>	SF Bsmt Living <b>0</b>	Layout <b>0</b>
1.Conv. 5.Garrison 9.Gambrel	Fin Bsmt Grade <b>0 0</b>	1.Typical 4. 7.
2.Ranch 6.Salt Box 10.Other	OPEN 5 OPTIONAL <b>0</b>	2.Inadeq 5. 8.
3.R Ranch 7.Contemp 11.Split	Heat Type <b>100% 0</b>	3.Poor 6. 9.
4.Cape 8.Log 12.	1.HWBB 5.FWA 9.No Heat	Attic <b>0</b>
Dwelling Units <b>0</b>	2.HWCI 6.GravWA 10.	1.1/4 Fin 4.Full Fin 7.
Other Units <b>0</b>	3.H Pump 7.Electric 11.	2.1/2 Fin 5.F/Stair 8.
Stories <b>0</b>	4.Steam 8.F/Wall 12.	3.3/4 Fin 6. 9.None
1.1 4.1.5 7.	Cool Type <b>0% 9 None</b>	Insulation <b>0</b>
2.2 5.1.75 8.	1.Refrig 4.W&C Air 7.	1.Full 4.Minimal 7.
3.3 6.2.5 9.	2.Evapor 5. 8.	2.Heavy 5.Partial 8.
Exterior Walls <b>0</b>	3.H Pump 6. 9.None	3.Capped 6. 9.None
1.Wood 5.Stucco 9.T-111	Kitchen Style <b>0</b>	Unfinished % <b>0%</b>
2.Vin/Al 6.Brick 10.Other	1.Modern 4.Obsolete 7.	Grade & Factor <b>0 0%</b>
3.Compos. 7.Stone 11.	2.Typical 5. 8.	1.E Grade 4.B Grade 7.
4.Asbestos 8.Concrete 12.	3.Old Type 6. 9.None	2.D Grade 5.A Grade 8.SC Grade
Roof Surface <b>0</b>	Bath(s) Style <b>0</b>	3.C Grade 6.AA Grade 9.Same
1.Asphalt 4.Composit 7.	1.Modern 4.Obsolete 7.	SQFT (Footprint) <b>0</b>
2.Slate 5.Wood 8.	2.Typical 5. 8.	Condition <b>0</b>
3.Metal 6.Other 9.	3.Old Type 6. 9.None	1.Poor 4.Avg 7.V G
SF Masonry Trim <b>0</b>	# Rooms <b>0</b>	2.Fair 5.Avg+ 8.Exc
OPEN-3-CUSTOM <b>0</b>	# Bedrooms <b>0</b>	3.Avg- 6.Good 9.Same
OPEN-4-CUSTOM <b>0</b>	# Full Baths <b>0</b>	Phys. % Good <b>0%</b>
Year Built <b>0</b>	# Half Baths <b>0</b>	Funct. % Good <b>100%</b>
Year Remodeled <b>0</b>	# Addn Fixtures <b>0</b>	Functional Code <b>9 None</b>
Foundation <b>0</b>	# Fireplaces <b>0</b>	1.Incomp 4.Delap 7.No Power
1.Concrete 4.Wood 7.		2.O-Built 5.Bsmt 8.LongTerm
2.C Block 5.Slab 8.		3.Damage 6.Common 9.None
3.Br/Stone 6.Piers 9.		Econ. % Good <b>100%</b>
Basement <b>0</b>		Economic Code <b>None</b>
1.1/4 Bmt 4.Full Bmt 7.		0.None 3.No Power 7.
2.1/2 Bmt 5.None 8.		1.Location 4.Generate 8.
3.3/4 Bmt 6. 9.None		2.Encroach 9.None 9.
Bsmt Gar # Cars <b>0</b>		Entrance Code <b>0</b>
Wet Basement <b>0</b>		1.Interior 4.Vacant 7.
1.Dry 4. 7.		2.Refusal 5.Estimate 8.
2.Damp 5. 8.	3.Informed 6.Reviewed 9.	
3.Wet 6. 9.	Information Code <b>0</b>	
		1.Owner 4.Agent 7.
		2.Relative 5.Estimate 8.
		3.Tenant 6.Other 9.

Date Inspected

Additions, Outbuildings & Improvements								
Type	Year	Units	Grade	Cond	Phys.	Funct.	Sound Value	
					%	%		1.One Story Fram
					%	%		2.Two Story Fram
					%	%		3.Three Story Fr
					%	%		4.1 & 1/2 Story
					%	%		5.1 & 3/4 Story
					%	%		6.2 & 1/2 Story
					%	%		21.Open Frame Por
					%	%		22.Encl Frame Por
					%	%		23.Frame Garage
					%	%		24.Frame Shed
					%	%		25.Frame Bay Wind
					%	%		26.1SFr Overhang
					%	%		27.Unfin Basement
					%	%		28.Unfinished Att
					%	%		29.Finished Attic