

BERNIER, RONALD A  
70 GRASS ROAD  
BLAINE ME 04734  
  
B5333P336

Previous Owner  
DIAMOND REAL ESTATE  
& INVESTMENT GROUP, LLC  
787 WASHBURN ROAD  
WASHBURN ME 04786  
Sale Date: 7/14/2014

Previous Owner  
BERNIER, RONALD A.  
70 GRASS ROAD  
  
BLAINE ME 04734  
Sale Date: 10/25/2013

Previous Owner  
WILLIAMS, REBECCA G.  
70 GRASS ROAD

BLAINE ME 04734  
Sale Date: 2/02/2013

Inspection Witnessed By:

X Date

No./Date	Description	Date Insp.

Notes:  
\*-15% for size of MH during reval.

Washburn

Property Data			Assessment Record						
Neighborhood <b>1 Neighborhood One</b>			Year	Land	Buildings	Exempt	Total		
Tree Growth Year <b>0</b>			2012	4,600	9,800	0	14,400		
1ST MORTGAGE <b>0</b>			2013	6,000	9,800	0	15,800		
2ND MORTGAGE <b>0</b>			2015	6,000	9,800	0	15,800		
Zone/Land Use <b>1 Residential</b>			2018	6,000	9,800	0	15,800		
Secondary Zone			2019	11,700	5,200	0	16,900		
Topography <b>1 Level</b>			2020	11,700	5,200	0	16,900		
1.Level 4.Below St 7.LevelBog			2021	11,700	5,200	0	16,900		
2.Rolling 5.Low 8.			2022	11,700	5,500	0	17,200		
3.Above St 6.Swampy 9.			2023	15,600	6,600	0	22,200		
Utilities <b>4 Drilled Well 6 Septic System</b>			2024	15,600	6,600	0	22,200		
1.Public 4.Dr Well 7.Cesspool									
2.Water 5.Dug Well 8.									
3.Sewer 6.Septic 9.None									
Street <b>1 Paved</b>									
1.Paved 4.Proposed 7.									
2.Semi Imp 5.R/O/W 8.									
3.Gravel 6. 9.None									
TG PLAN YEAR <b>0</b>									
Tif District # <b>0</b>									
Sale Data			<b>Land Data</b>						
Sale Date <b>7/14/2014</b>			<b>Front Foot</b>	<b>Type</b>	<b>Effective</b>		<b>Influence</b>		<b>Influence Codes</b>
Price					Frontage	Depth	Factor	Code	
Sale Type <b>2 Land &amp; Buildings</b>			11.Regular Lot					1.Unimproved	
1.Land 4.Mobile 7.C/I L&B			12.Delta Triangle			%		2.Excess Frtg	
2.L & B 5.Other 8.			13.Nabla Triangle			%		3.Topography	
3.Building 6.C/I Land 9.			14.Rear Land			%		4.Size/Shape	
Financing			15.Class I Road			%		5.Access	
1.Convent 4.Seller 7.						%		6.Restriction	
2.FHA/VA 5.Private 8.						%		7.Open Space	
3.Assumed 6.Cash 9.Unknown						%		8.View/Environ	
Validity <b>3 Distressed Sale</b>						%		9.Fract Share	
1.Valid 4.Split 7.Renovate			<b>Square Foot</b>	<b>Square Feet</b>				30.Utility R O W	
2.Related 5.Partial 8.Other			16.Class II Road			%		31.Tillable	
3.Distress 6.Exempt 9.			17.Municipal Rese			%		32.Pasture	
Verified <b>5 Public Record</b>			18.Munic Sep Lago			%		33.Orchard	
1.Buyer 4.Agent 7.Family			19.Gravel Pit			%		34.Software F&O	
2.Seller 5.Pub Rec 8.Other			20.Industrial Bas			%		35.Mixed Wood F&O	
3.Lender 6.MLS 9.			<b>Fract. Acre</b>	<b>Acres/Sites</b>				36.Hardwood F&O	
			21.Developed Pave	21	0.50	100	%	0	37.Software TG
			22.Undev Paved (F				%		38.Mixed Wood TG
			23.Developed Grav				%		39.Hardwood TG
			<b>Acres</b>				%		40.Wasteland
			24.Undev Gravel (				%		41.Open Space
			25.Comm Base Pave				%		42.Mobile Home Si
			26.Comm Base Grav				%		43.Condo Site
			27.Backlot				%		44.Lot Improvemen
			28.Rear Land				%		45.Subdivision Lo
			29.Pavement				%		46.Heavy Ind Sit
			<b>Total Acreage</b> 0.50						

**Washburn**

Map Lot 001-051

Account 887

Location 247 CASTLE HILL ROAD

Card 1 Of 1 9/04/2024

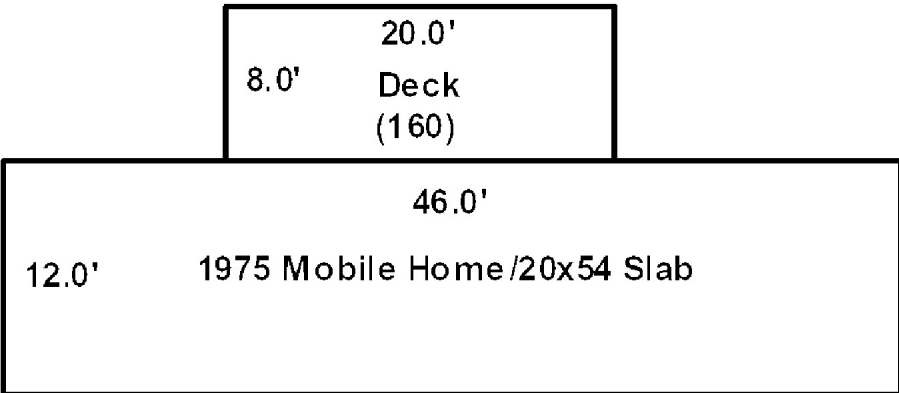
Building Style <b>0</b>	SF Bsmt Living <b>0</b>	Layout <b>0</b>
1.Conv. 5.Garrison 9.Gambrel	Fin Bsmt Grade <b>0 0</b>	1.Typical 4. 7.
2.Ranch 6.Salt Box 10.Other	OPEN 5 OPTIONAL <b>0</b>	2.Inadeq 5. 8.
3.R Ranch 7.Contemp 11.Split	Heat Type <b>100% 0</b>	3.Poor 6. 9.
4.Cape 8.Log 12.	1.HWBB 5.FWA 9.No Heat	Attic <b>0</b>
Dwelling Units <b>0</b>	2.HWCI 6.GravWA 10.	1.1/4 Fin 4.Full Fin 7.
Other Units <b>0</b>	3.H Pump 7.Electric 11.	2.1/2 Fin 5.FI/Stair 8.
Stories <b>0</b>	4.Steam 8.FI/Wall 12.	3.3/4 Fin 6. 9.None
1.1 4.1.5 7.	Cool Type <b>0% 9 None</b>	Insulation <b>0</b>
2.2 5.1.75 8.	1.Refrig 4.W&C Air 7.	1.Full 4.Minimal 7.
3.3 6.2.5 9.	2.Evapor 5. 8.	2.Heavy 5.Partial 8.
Exterior Walls <b>0</b>	3.H Pump 6. 9.None	3.Capped 6. 9.None
1.Wood 5.Stucco 9.T-111	Kitchen Style <b>0</b>	Unfinished % <b>0%</b>
2.Vin/Al 6.Brick 10.Other	1.Modern 4.Obsolete 7.	Grade & Factor <b>0 0%</b>
3.Compos. 7.Stone 11.	2.Typical 5. 8.	1.E Grade 4.B Grade 7.
4.Asbestos 8.Concrete 12.	3.Old Type 6. 9.None	2.D Grade 5.A Grade 8.SC Grade
Roof Surface <b>0</b>	Bath(s) Style <b>0</b>	3.C Grade 6.AA Grade 9.Same
1.Asphalt 4.Composit 7.	1.Modern 4.Obsolete 7.	SQFT (Footprint) <b>0</b>
2.Slate 5.Wood 8.	2.Typical 5. 8.	Condition <b>0</b>
3.Metal 6.Other 9.	3.Old Type 6. 9.None	1.Poor 4.Avg 7.V G
SF Masonry Trim <b>0</b>	# Rooms <b>0</b>	2.Fair 5.Avg+ 8.Exc
OPEN-3-CUSTOM <b>0</b>	# Bedrooms <b>0</b>	3.Avg- 6.Good 9.Same
OPEN-4-CUSTOM <b>0</b>	# Full Baths <b>0</b>	Phys. % Good <b>0%</b>
Year Built <b>0</b>	# Half Baths <b>0</b>	Funct. % Good <b>100%</b>
Year Remodeled <b>0</b>	# Addn Fixtures <b>0</b>	Functional Code <b>9 None</b>
Foundation <b>0</b>	# Fireplaces <b>0</b>	1.Incomp 4.Delap 7.No Power
1.Concrete 4.Wood 7.		2.O-Built 5.Bsmt 8.LongTerm
2.C Block 5.Slab 8.		3.Damage 6.Common 9.None
3.Br/Stone 6.Piers 9.		Econ. % Good <b>100%</b>
Basement <b>0</b>		Economic Code <b>None</b>
1.1/4 Bmt 4.Full Bmt 7.		0.None 3.No Power 7.
2.1/2 Bmt 5.None 8.		1.Location 4.Generate 8.
3.3/4 Bmt 6. 9.None		2.Encroach 9.None 9.
Bsmt Gar # Cars <b>0</b>		Entrance Code <b>3 Information Only</b>
Wet Basement <b>0</b>		1.Interior 4.Vacant 7.
1.Dry 4. 7.		2.Refusal 5.Estimate 8.
2.Damp 5. 8.		3.Informed 6.Reviewed 9.
3.Wet 6. 9.		Information Code <b>3 Tenant</b>
		1.Owner 4.Agent 7.
		2.Relative 5.Estimate 8.
		3.Tenant 6.Other 9.



Date Inspected 7/29/2018

**Additions, Outbuildings & Improvements**

Type	Year	Units	Grade	Cond	Phys.	Funct.	Sound Value
997 12Mobile Home	1975	12x46	3 100	4	0 %	85 %	
68 Wood Deck	2000	160	3 95	4	0 %	100 %	
48 Concrete Slab	1975	552	3 100	4	0 %	100 %	
					%	%	
					%	%	
					%	%	
					%	%	
					%	%	
					%	%	
					%	%	
					%	%	



HATCH, AUSTIN B  
Hatch, Kendra C  
319 McSheffery Road  
Houlton ME 04730

B6237P271

Previous Owner  
GREEN MOUNTAINS, LLC  
12 PARENTEAU RD

BLAINE ME 04734  
Sale Date: 10/17/2022

Previous Owner  
CAMPBELL, RONALD S JR  
CAMPBELL, JUDY  
P.O. BOX 194  
WASHBURN ME 04786  
Sale Date: 10/14/2021

Previous Owner  
CAMPBELL, RONALD S. JR  
PO BOX 194

WASHBURN ME 04786  
Sale Date: 1/18/2019

Inspection Witnessed By:

X	Date
No./Date	Description

Notes:

- \* Complete Renovation/Remodel prior to sale and added for 04/01/2023
- \* Estimated dwelling to be completely finished for 2021. Adjusted grade to reflect construction. 4-7-2021 ED
- \* Dwelling estimated at 85% complete at time of inspection. Garage adjusted to 90% for no siding. Check completion in 2021. 7-2-2020.
- \*-20% fn(al) for bsmt rock + one wall caving in during reval. Siding unfinished.

**Washburn**

Property Data			Assessment Record						
Neighborhood <b>1 Neighborhood One</b>			Year	Land	Buildings	Exempt	Total		
Tree Growth Year <b>0</b>			2012	6,800	35,900	0	42,700		
1ST MORTGAGE <b>0</b>			2013	8,800	35,900	0	44,700		
2ND MORTGAGE <b>0</b>			2015	8,800	35,900	9,000	35,700		
Zone/Land Use <b>1 Residential</b>			2018	8,800	37,500	18,400	27,900		
Secondary Zone			2019	16,800	52,300	20,000	49,100		
Topography <b>1 Level</b>			2020	16,800	57,200	25,000	49,000		
1.Level 4.Below St 7.LevelBog			2021	16,800	71,400	25,000	63,200		
2.Rolling 5.Low 8.			2022	16,800	75,000	0	91,800		
3.Above St 6.Swampy 9.			2023	22,300	151,900	0	174,200		
Utilities <b>4 Drilled Well 6 Septic System</b>			2024	22,300	151,400	25,000	148,700		
1.Public 4.Dr Well 7.Cesspool									
2.Water 5.Dug Well 8.									
3.Sewer 6.Septic 9.None									
Street <b>1 Paved</b>									
1.Paved 4.Proposed 7.									
2.Semi Imp 5.R/O/W 8.									
3.Gravel 6. 9.None									
TG PLAN YEAR <b>0</b>									
Tif District # <b>0</b>									
Sale Data			<b>Land Data</b>						
Sale Date <b>10/17/2022</b>			<b>Front Foot</b>	<b>Type</b>	<b>Effective</b>		<b>Influence</b>		<b>Influence Codes</b>
Price <b>176,000</b>					Frontage	Depth	Factor	Code	
Sale Type <b>2 Land &amp; Buildings</b>			11.Regular Lot					1.Unimproved	
1.Land 4.Mobile 7.C/I L&B			12.Delta Triangle			%		2.Excess Frtg	
2.L & B 5.Other 8.			13.Nabla Triangle			%		3.Topography	
3.Building 6.C/I Land 9.			14.Rear Land			%		4.Size/Shape	
Financing <b>1 Conventional</b>			15.Class I Road			%		5.Access	
1.Convent 4.Seller 7.						%		6.Restriction	
2.FHA/VA 5.Private 8.						%		7.Open Space	
3.Assumed 6.Cash 9.Unknown						%		8.View/Environ	
Validity <b>1 Arms Length Sale</b>						%		9.Fract Share	
1.Valid 4.Split 7.Renovate			<b>Square Foot</b>	<b>Square Feet</b>				<b>Acres</b>	
2.Related 5.Partial 8.Other			16.Class II Road			%		30.Utility R O W	
3.Distress 6.Exempt 9.			17.Municipal Rese			%		31.Tillable	
Verified <b>5 Public Record</b>			18.Munic Sep Lago			%		32.Pasture	
1.Buyer 4.Agent 7.Family			19.Gravel Pit			%		33.Orchard	
2.Seller 5.Pub Rec 8.Other			20.Industrial Bas			%		34.Softwood F&O	
3.Lender 6.MLS 9.						%		35.Mixed Wood F&O	
			<b>Fract. Acre</b>	<b>Acreege/Sites</b>				36.Hardwood F&O	
			21.Developed Pave	21	1.00	100	%	0	
			22.Undev Paved (F	28	0.50	100	%	0	
			23.Developed Grav				%		
			<b>Acres</b>				%		
			24.Undev Gravel (				%		
			25.Comm Base Pave				%		
			26.Comm Base Grav				%		
			27.Backlot				%		
			28.Rear Land				%		
			29.Pavement				%		
			<b>Total Acreage</b>		1.50				
								44.Lot Improvemen	
								45.Subdivision Lo	
								46.Heavy Ind Sit	

## Washburn

Map Lot 001-052

Account 596

Location 223 CASTLE HILL ROAD

Card 1

Of 1

9/04/2024

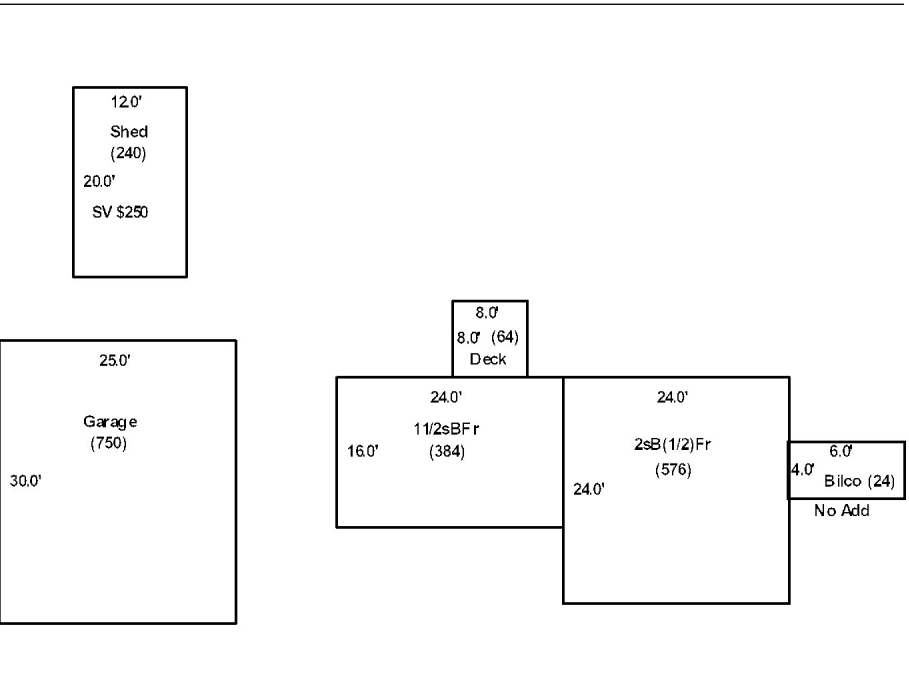
Building Style <b>1 Conventional</b> 1.Conv. 5.Garrison 9.Gambrel 2.Ranch 6.Salt Box 10.Other 3.R Ranch 7.Contemp 11.Split 4.Cape 8.Log 12. Dwelling Units <b>1</b> Other Units <b>0</b> Stories <b>2 Two Story</b> 1.1 4.1.5 7. 2.2 5.1.75 8. 3.3 6.2.5 9. Exterior Walls <b>10 Other</b> 1.Wood 5.Stucco 9.T-111 2.Vin/Al 6.Brick 10.Other 3.Compos. 7.Stone 11. 4.Asbestos 8.Concrete 12. Roof Surface <b>1 Asphalt Shingles</b> 1.Asphalt 4.Composit 7. 2.Slate 5.Wood 8. 3.Metal 6.Other 9. SF Masonry Trim <b>0</b> OPEN-3-CUSTOM <b>0</b> OPEN-4-CUSTOM <b>0</b> Year Built <b>2021</b> Year Remodeled <b>1910</b> Foundation <b>3 Brick &amp;/or Stone</b> 1.Concrete 4.Wood 7. 2.C Block 5.Slab 8. 3.Br/Stone 6.Piers 9. Basement <b>2 1/2 Basement</b> 1.1/4 Bmt 4.Full Bmt 7. 2.1/2 Bmt 5.None 8. 3.3/4 Bmt 6. 9.None Bsmt Gar # Cars <b>0</b> Wet Basement <b>1 Dry Basement</b> 1.Dry 4. 7. 2.Damp 5. 8. 3.Wet 6. 9.	SF Bsmt Living <b>0</b> Fin Bsmt Grade <b>0 0</b> OPEN 5 OPTIONAL <b>0</b> Heat Type <b>100% 5 Forced Warm Air</b> 1.HWBB 5.FWA 9.No Heat 2.HWCI 6.GravWA 10. 3.H Pump 7.Electric 11. 4.Steam 8.Fi/Wall 12. Cool Type <b>0% 9 None</b> 1.Refrig 4.W&C Air 7. 2.Evapor 5. 8. 3.H Pump 6. 9.None Kitchen Style <b>2 Typical</b> 1.Modern 4.Obsolete 7. 2.Typical 5. 8. 3.Old Type 6. 9.None Bath(s) Style <b>2 Typical Bath(s)</b> 1.Modern 4.Obsolete 7. 2.Typical 5. 8. 3.Old Type 6. 9.None # Rooms <b>6</b> # Bedrooms <b>3</b> # Full Baths <b>1</b> # Half Baths <b>0</b> # Addn Fixtures <b>0</b> # Fireplaces <b>0</b>	Layout <b>1 Typical</b> 1.Typical 4. 7. 2.Inadeq 5. 8. 3.Poor 6. 9. Attic <b>9 None</b> 1.1/4 Fin 4.Full Fin 7. 2.1/2 Fin 5.Fi/Stair 8. 3.3/4 Fin 6. 9.None Insulation <b>4 Minimal</b> 1.Full 4.Minimal 7. 2.Heavy 5.Partial 8. 3.Capped 6. 9.None Unfinished % <b>0%</b> Grade & Factor <b>3 Average 110%</b> 1.E Grade 4.B Grade 7. 2.D Grade 5.A Grade 8.SC Grade 3.C Grade 6.AA Grade 9.Same SQFT (Footprint) <b>576</b> Condition <b>4 Average</b> 1.Poor 4.Avg 7.V G 2.Fair 5.Avg+ 8.Exc 3.Avg- 6.Good 9.Same Phys. % Good <b>0%</b> Funct. % Good <b>100%</b> Functional Code <b>9 None</b> 1.Incomp 4.Delap 7.No Power 2.O-Built 5.Bsmt 8.LongTerm 3.Damage 6.Common 9.None Econ. % Good <b>100%</b> Economic Code <b>None</b> 0.None 3.No Power 7. 1.Location 4.Generate 8. 2.Encroach 9.None 9. Entrance Code <b>1 Interior Inspect</b> 1.Interior 4.Vacant 7. 2.Refusal 5.Estimate 8. 3.Informed 6.Reviewed 9. Information Code <b>1 Owner</b> 1.Owner 4.Agent 7. 2.Relative 5.Estimate 8. 3.Tenant 6.Other 9.
--	---	--



Date Inspected 7/29/2018

**Additions, Outbuildings & Improvements**

Type	Year	Units	Grade	Cond	Phys.	Funct.	Sound Value
4 1 & 1/2 Story Fr	0	384	9 100	9	0 %	100 %	
27 Unfin Basement	0	384	3 100	4	0 %	100 %	
68 Wood Deck	2000	64	3 100	4	0 %	100 %	
23 Frame Garage	0	750	9 100	9	0 %	100 %	
24 Frame Shed	0				%	%	250
					%	%	
					%	%	
					%	%	
					%	%	
					%	%	
					%	%	
					%	%	



Flores, Hector M Jr.  
341 Houlton Road  
Presque Isle ME 04786

B6329P54

Previous Owner  
G.R. TIMBER HOLDINGS LLC  
107 Jefferson Street

Van Buren ME 04785  
Sale Date: 5/09/2022

Previous Owner  
AHLBECK, CALLIA H.  
9737 KILLDUFF ROAD

GAMBIER OH 43022 9662  
Sale Date: 12/22/2017

Previous Owner  
Ahlbeck, E/O Steven E.  
c/o Callia Ahlbeck  
9737 Killduff Road  
Gambier OH 43022  
Sale Date: 12/21/2010

Inspection Witnessed By:

X

Date

No./Date	Description	Date Insp.

Notes:

**Washburn**

Property Data			Assessment Record				
Neighborhood <b>1 Neighborhood One</b>			Year	Land	Buildings	Exempt	Total
Tree Growth Year <b>2023</b>			2012	15,300	0	0	15,300
1ST MORTGAGE <b>0</b>			2013	19,800	0	0	19,800
2ND MORTGAGE <b>0</b>			2015	19,800	0	0	19,800
Zone/Land Use <b>1 Residential</b>			2018	19,800	0	0	19,800
Secondary Zone			2019	39,000	0	0	39,000
Topography <b>2 Rolling</b>			2020	15,600	0	0	15,600
1.Level 4.Below St 7.LevelBog			2021	14,800	0	0	14,800
2.Rolling 5.Low 8.			2022	14,900	0	0	14,900
3.Above St 6.Swampy 9.			2023	8,300	0	0	8,300
Utilities			2024	10,800	0	0	10,800
1.Public 4.Dr Well 7.Cesspool							
2.Water 5.Dug Well 8.							
3.Sewer 6.Septic 9.None							
Street <b>1 Paved</b>							
1.Paved 4.Proposed 7.							
2.Semi Imp 5.R/O/W 8.							
3.Gravel 6. 9.None							
TG PLAN YEAR <b>2033</b>							
Tif District # <b>0</b>							
Sale Data							
Sale Date <b>5/09/2022</b>							
Price <b>28,900</b>							
Sale Type <b>1 Land Only</b>							
1.Land 4.Mobile 7.C/I L&B							
2.L & B 5.Other 8.							
3.Building 6.C/I Land 9.							
Financing <b>1 Conventional</b>							
1.Convent 4.Seller 7.							
2.FHA/VA 5.Private 8.							
3.Assumed 6.Cash 9.Unknown							
Validity <b>1 Arms Length Sale</b>							
1.Valid 4.Split 7.Renovate							
2.Related 5.Partial 8.Other							
3.Distress 6.Exempt 9.							
Verified <b>5 Public Record</b>							
1.Buyer 4.Agent 7.Family							
2.Seller 5.Pub Rec 8.Other							
3.Lender 6.MLS 9.							

Land Data						
Front Foot	Type	Effective		Influence		Influence Codes
		Frontage	Depth	Factor	Code	
11.Regular Lot				%		1.Unimproved
12.Delta Triangle				%		2.Excess Frtg
13.Nabla Triangle				%		3.Topography
14.Rear Land				%		4.Size/Shape
15.Class I Road				%		5.Access
				%		6.Restriction
				%		7.Open Space
				%		8.View/Environ
				%		9.Fract Share
Square Foot						Acres
16.Class II Road		Square Feet		%		30.Utility R O W
17.Municipal Rese				%		31.Tillable
18.Munic Sep Lago				%		32.Pasture
19.Gravel Pit				%		33.Orchard
20.Industrial Bas				%		34.Softwood F&O
				%		35.Mixed Wood F&O
				%		36.Hardwood F&O
				%		37.Softwood TG
				%		38.Mixed Wood TG
				%		39.Hardwood TG
				%		40.Wasteland
				%		41.Open Space
				%		42.Mobile Home Si
				%		43.Condo Site
				%		44.Lot Improvemen
				%		45.Subdivision Lo
				%		46.Heavy Ind Sit
Total Acreage				30.50		

**Washburn**

Map Lot 001-052A-1

Account 531

Location CASTLE HILL ROAD

Card 1 Of 1 9/04/2024

Building Style <b>0</b>	SF Bsmt Living <b>0</b>	Layout <b>0</b>
1.Conv. 5.Garrison 9.Gambrel	Fin Bsmt Grade <b>0 0</b>	1.Typical 4. 7.
2.Ranch 6.Salt Box 10.Other	OPEN 5 OPTIONAL <b>0</b>	2.Inadeq 5. 8.
3.R Ranch 7.Contemp 11.Split	Heat Type <b>100% 0</b>	3.Poor 6. 9.
4.Cape 8.Log 12.	1.HWBB 5.FWA 9.No Heat	Attic <b>0</b>
Dwelling Units <b>0</b>	2.HWCI 6.GravWA 10.	1.1/4 Fin 4.Full Fin 7.
Other Units <b>0</b>	3.H Pump 7.Electric 11.	2.1/2 Fin 5.F/Stair 8.
Stories <b>0</b>	4.Steam 8.F/Wall 12.	3.3/4 Fin 6. 9.None
1.1 4.1.5 7.	Cool Type <b>0% 9 None</b>	Insulation <b>0</b>
2.2 5.1.75 8.	1.Refrig 4.W&C Air 7.	1.Full 4.Minimal 7.
3.3 6.2.5 9.	2.Evapor 5. 8.	2.Heavy 5.Partial 8.
Exterior Walls <b>0</b>	3.H Pump 6. 9.None	3.Capped 6. 9.None
1.Wood 5.Stucco 9.T-111	Kitchen Style <b>0</b>	Unfinished % <b>0%</b>
2.Vin/Al 6.Brick 10.Other	1.Modern 4.Obsolete 7.	Grade & Factor <b>0 0%</b>
3.Compos. 7.Stone 11.	2.Typical 5. 8.	1.E Grade 4.B Grade 7.
4.Asbestos 8.Concrete 12.	3.Old Type 6. 9.None	2.D Grade 5.A Grade 8.SC Grade
Roof Surface <b>0</b>	Bath(s) Style <b>0</b>	3.C Grade 6.AA Grade 9.Same
1.Asphalt 4.Composit 7.	1.Modern 4.Obsolete 7.	SQFT (Footprint) <b>0</b>
2.Slate 5.Wood 8.	2.Typical 5. 8.	Condition <b>0</b>
3.Metal 6.Other 9.	3.Old Type 6. 9.None	1.Poor 4.Avg 7.V G
SF Masonry Trim <b>0</b>	# Rooms <b>0</b>	2.Fair 5.Avg+ 8.Exc
OPEN-3-CUSTOM <b>0</b>	# Bedrooms <b>0</b>	3.Avg- 6.Good 9.Same
OPEN-4-CUSTOM <b>0</b>	# Full Baths <b>0</b>	Phys. % Good <b>0%</b>
Year Built <b>0</b>	# Half Baths <b>0</b>	Funct. % Good <b>100%</b>
Year Remodeled <b>0</b>	# Addn Fixtures <b>0</b>	Functional Code <b>9 None</b>
Foundation <b>0</b>	# Fireplaces <b>0</b>	1.Incomp 4.Delap 7.No Power
1.Concrete 4.Wood 7.		2.O-Built 5.Bsmt 8.LongTerm
2.C Block 5.Slab 8.		3.Damage 6.Common 9.None
3.Br/Stone 6.Piers 9.		Econ. % Good <b>100%</b>
Basement <b>0</b>		Economic Code <b>None</b>
1.1/4 Bmt 4.Full Bmt 7.		0.None 3.No Power 7.
2.1/2 Bmt 5.None 8.		1.Location 4.Generate 8.
3.3/4 Bmt 6. 9.None		2.Encroach 9.None 9.
Bsmt Gar # Cars <b>0</b>		Entrance Code <b>0</b>
Wet Basement <b>0</b>		1.Interior 4.Vacant 7.
1.Dry 4. 7.		2.Refusal 5.Estimate 8.
2.Damp 5. 8.	3.Informed 6.Reviewed 9.	
3.Wet 6. 9.	Information Code <b>0</b>	
	1.Owner 4.Agent 7.	
	2.Relative 5.Estimate 8.	
	3.Tenant 6.Other 9.	

Date Inspected

**Additions, Outbuildings & Improvements**

Type	Year	Units	Grade	Cond	Phys.	Funct.	Sound Value
					%	%	1.One Story Fram
					%	%	2.Two Story Fram
					%	%	3.Three Story Fr
					%	%	4.1 & 1/2 Story
					%	%	5.1 & 3/4 Story
					%	%	6.2 & 1/2 Story
					%	%	21.Open Frame Por
					%	%	22.Encl Frame Por
					%	%	23.Frame Garage
					%	%	24.Frame Shed
					%	%	25.Frame Bay Wind
					%	%	26.1SFr Overhang
					%	%	27.Unfin Basement
					%	%	28.Unfinished Att
					%	%	29.Finished Attic

G.R. Timber Holdings LLC  
107 Jefferson Street  
Van Buren ME 04785

B5737P107

Inspection Witnessed By:

X

Date

No./Date	Description	Date Insp.

Notes:

\* Transferred 30.5 acres creating 52A-1 B6329 P54 Need to update plan/type map for 04/01/2024

Washburn

Property Data			Assessment Record											
Neighborhood <b>1 Neighborhood One</b>			Year	Land	Buildings	Exempt	Total							
Tree Growth Year <b>2020</b>			2023	8,600	0	0	8,600							
1ST MORTGAGE			2024	8,600	0	0	8,600							
2ND MORTGAGE														
Zone/Land Use <b>1 Residential</b>														
Secondary Zone														
Topography <b>2 Rolling</b>														
1.Level 4.Below St 7.LevelBog														
2.Rolling 5.Low 8.														
3.Above St 6.Swampy 9.														
Utilities														
1.Public 4.Dr Well 7.Cesspool														
2.Water 5.Dug Well 8.														
3.Sewer 6.Septic 9.None														
Street <b>3 Gravel</b>														
1.Paved 4.Proposed 7.														
2.Semi Imp 5.R/O/W 8.														
3.Gravel 6. 9.None														
TG PLAN YEAR <b>0</b>														
Tif District # <b>0</b>														
<b>Sale Data</b>			Land Data											
Sale Date			<b>Front Foot</b>	<b>Type</b>	<b>Effective</b>		<b>Influence</b>		<b>Influence Codes</b>					
Price					Frontage	Depth	Factor	Code						
Sale Type					11.Regular Lot					1.Unimproved				
1.Land 4.Mobile 7.C/I L&B					12.Delta Triangle					2.Excess Frtg				
2.L & B 5.Other 8.					13.Nabla Triangle					3.Topography				
3.Building 6.C/I Land 9.			14.Rear Land				4.Size/Shape							
Financing			15.Class I Road				5.Access							
1.Convent 4.Seller 7.			<b>Square Foot</b>	<b>Square Feet</b>										
2.FHA/VA 5.Private 8.									16.Class II Road				6.Restriction	
3.Assumed 6.Cash 9.Unknown									17.Municipal Rese				7.Open Space	
Validity									18.Munic Sep Lago				8.View/Environ	
1.Valid 4.Split 7.Renovate									19.Gravel Pit				9.Fract Share	
2.Related 5.Partial 8.Other			20.Industrial Bas											
3.Distress 6.Exempt 9.			<b>Fract. Acre</b>	<b>Acres/Sites</b>										
Verified									21.Developed Pave	27	1.00	100	%	0
1.Buyer 4.Agent 7.Family									22.Undev Paved (F	28	1.00	100	%	0
2.Seller 5.Pub Rec 8.Other									23.Developed Grav	38	20.00	100	%	0
3.Lender 6.MLS 9.									24.Undev Gravel (	40	7.50	100	%	0
			25.Comm Base Pave											
			26.Comm Base Grav											
			27.Backlot											
			28.Rear Land											
			29.Pavement											
			<b>Total Acreage</b>		29.50									

- 1.Unimproved
- 2.Excess Frtg
- 3.Topography
- 4.Size/Shape
- 5.Access
- 6.Restriction
- 7.Open Space
- 8.View/Environ
- 9.Fract Share
- Acres**
- 30.Utility R O W
- 31.Tillable
- 32.Pasture
- 33.Orchard
- 34.Softwood F&O
- 35.Mixed Wood F&O
- 36.Hardwood F&O
- 37.Softwood TG
- 38.Mixed Wood TG
- 39.Hardwood TG
- 40.Wasteland
- 41.Open Space
- 42.Mobile Home Si
- 43.Condo Site
- 44.Lot Improvemen
- 45.Subdivision Lo
- 46.Heavy Ind Sit

**Washburn**

Map Lot 001-052A-1

Account 1154

Location CASTLE HILL ROAD

Card 1 Of 1 9/04/2024

Building Style	SF Bsmt Living	Layout
1.Conv. 5.Garrison 9.Gambrel	Fin Bsmt Grade	1.Typical 4. 7.
2.Ranch 6.Salt Box 10.Other	OPEN 5 OPTIONAL	2.Inadeq 5. 8.
3.R Ranch 7.Contemp 11.Split	Heat Type <b>100%</b>	3.Poor 6. 9.
4.Cape 8.Log 12.	1.HWBB 5.FWA 9.No Heat	Attic
Dwelling Units	2.HWCI 6.GravWA 10.	1.1/4 Fin 4.Full Fin 7.
Other Units	3.H Pump 7.Electric 11.	2.1/2 Fin 5.F/Stair 8.
Stories	4.Steam 8.F/Wall 12.	3.3/4 Fin 6. 9.None
1.1 4.1.5 7.	Cool Type <b>0%</b>	Insulation
2.2 5.1.75 8.	1.Refrig 4.W&C Air 7.	1.Full 4.Minimal 7.
3.3 6.2.5 9.	2.Evapor 5. 8.	2.Heavy 5.Partial 8.
Exterior Walls	3.H Pump 6. 9.None	3.Capped 6. 9.None
1.Wood 5.Stucco 9.T-111	Kitchen Style	Unfinished %
2.Vin/Al 6.Brick 10.Other	1.Modern 4.Obsolete 7.	Grade & Factor
3.Compos. 7.Stone 11.	2.Typical 5. 8.	1.E Grade 4.B Grade 7.
4.Asbestos 8.Concrete 12.	3.Old Type 6. 9.None	2.D Grade 5.A Grade 8.SC Grade
Roof Surface	Bath(s) Style	3.C Grade 6.AA Grade 9.Same
1.Asphalt 4.Composit 7.	1.Modern 4.Obsolete 7.	SQFT (Footprint)
2.Slate 5.Wood 8.	2.Typical 5. 8.	Condition
3.Metal 6.Other 9.	3.Old Type 6. 9.None	1.Poor 4.Avg 7.V G
SF Masonry Trim	# Rooms	2.Fair 5.Avg+ 8.Exc
OPEN-3-CUSTOM	# Bedrooms	3.Avg- 6.Good 9.Same
OPEN-4-CUSTOM	# Full Baths	Phys. % Good
Year Built	# Half Baths	Funct. % Good
Year Remodeled	# Addn Fixtures	Functional Code
Foundation	# Fireplaces	1.Incomp 4.Delap 7.No Power
1.Concrete 4.Wood 7.	 <p><b>TRIO</b> Software A Division of Harris Computer Systems</p>	2.O-Built 5.Bsmt 8.LongTerm
2.C Block 5.Slab 8.		3.Damage 6.Common 9.None
3.Br/Stone 6.Piers 9.		Econ. % Good
Basement		Economic Code
1.1/4 Bmt 4.Full Bmt 7.		0.None 3.No Power 7.
2.1/2 Bmt 5.None 8.		1.Location 4.Generate 8.
3.3/4 Bmt 6. 9.None		2.Encroach 9.None 9.
Bsmt Gar # Cars		Entrance Code <b>0</b>
Wet Basement		1.Interior 4.Vacant 7.
1.Dry 4. 7.		2.Refusal 5.Estimate 8.
2.Damp 5. 8.	3.Informed 6.Reviewed 9.	
3.Wet 6. 9.	Information Code <b>0</b>	
		1.Owner 4.Agent 7.
		2.Relative 5.Estimate 8.
		3.Tenant 6.Other 9.

Date Inspected

Additions, Outbuildings & Improvements								1.One Story Fram
Type	Year	Units	Grade	Cond	Phys.	Funct.	Sound Value	2.Two Story Fram
					%	%		3.Three Story Fr
					%	%		4.1 & 1/2 Story
					%	%		5.1 & 3/4 Story
					%	%		6.2 & 1/2 Story
					%	%		21.Open Frame Por
					%	%		22.Encl Frame Por
					%	%		23.Frame Garage
					%	%		24.Frame Shed
					%	%		25.Frame Bay Wind
					%	%		26.1SFr Overhang
					%	%		27.Unfin Basement
					%	%		28.Unfinished Att
					%	%		29.Finished Attic



KENNEY, MAYLEN  
KENNEY, JUDITH  
98 CASTLE HILL ROAD  
MAPLETON ME 04757

B2650P254

Inspection Witnessed By:

No./Date	Description	Date Insp.
X		

Notes:

Washburn

Property Data			Assessment Record						
Neighborhood <b>1 Neighborhood One</b>			Year	Land	Buildings	Exempt	Total		
Tree Growth Year <b>0</b>			2012	26,400	0	0	26,400		
1ST MORTGAGE <b>0</b>			2013	34,300	0	0	34,300		
2ND MORTGAGE <b>0</b>			2015	34,300	0	0	34,300		
Zone/Land Use <b>1 Residential</b>			2018	34,300	0	0	34,300		
Secondary Zone			2019	67,300	0	0	67,300		
Topography <b>2 Rolling</b>			2020	67,300	0	0	67,300		
1.Level 4.Below St 7.LevelBog			2021	67,300	0	0	67,300		
2.Rolling 5.Low 8.			2022	67,300	0	0	67,300		
3.Above St 6.Swampy 9.			2023	72,400	0	0	72,400		
Utilities			2024	72,400	0	0	72,400		
1.Public 4.Dr Well 7.Cesspool									
2.Water 5.Dug Well 8.									
3.Sewer 6.Septic 9.None									
Street <b>1 Paved</b>									
1.Paved 4.Proposed 7.									
2.Semi Imp 5.R/O/W 8.									
3.Gravel 6. 9.None									
TG PLAN YEAR <b>0</b>									
Tif District # <b>0</b>									
Sale Data			<b>Land Data</b>						
Sale Date <b>9/23/1993</b>			<b>Front Foot</b>	<b>Type</b>	<b>Effective</b>		<b>Influence</b>		<b>Influence Codes</b>
Price <b>18,000</b>					Frontage	Depth	Factor	Code	
Sale Type <b>1 Land Only</b>			11.Regular Lot					1.Unimproved	
1.Land 4.Mobile 7.C/I L&B			12.Delta Triangle					2.Excess Frtg	
2.L & B 5.Other 8.			13.Nabla Triangle					3.Topography	
3.Building 6.C/I Land 9.			14.Rear Land					4.Size/Shape	
Financing			15.Class I Road					5.Access	
1.Convent 4.Seller 7.								6.Restriction	
2.FHA/VA 5.Private 8.								7.Open Space	
3.Assumed 6.Cash 9.Unknown								8.View/Environ	
Validity <b>1 Arms Length Sale</b>								9.Fract Share	
1.Valid 4.Split 7.Renovate			<b>Square Foot</b>	<b>Square Feet</b>				<b>Acres</b>	
2.Related 5.Partial 8.Other			16.Class II Road					30.Utility R O W	
3.Distress 6.Exempt 9.			17.Municipal Rese					31.Tillable	
Verified <b>5 Public Record</b>			18.Munic Sep Lago					32.Pasture	
1.Buyer 4.Agent 7.Family			19.Gravel Pit					33.Orchard	
2.Seller 5.Pub Rec 8.Other			20.Industrial Bas					34.Softwood F&O	
3.Lender 6.MLS 9.								35.Mixed Wood F&O	
			<b>Fract. Acre</b>	<b>Acres/Sites</b>				36.Hardwood F&O	
			21.Developed Pave	22	1.00	100	%	0	
			22.Undev Paved (F	28	38.41	100	%	0	
			23.Developed Grav	31	39.09	100	%	0	
			<b>Acres</b>						
			24.Undev Gravel (					%	
			25.Comm Base Pave					%	
			26.Comm Base Grav					%	
			27.Backlot					%	
			28.Rear Land					%	
			29.Pavement					%	
			<b>Total Acreage</b>			<b>78.50</b>			
								44.Lot Improvemen	
								45.Subdivision Lo	
								46.Heavy Ind Sit	


**Washburn**

Map Lot 001-052B

Account 582

Location CASTLE HILL ROAD

Card 1 Of 1 9/04/2024

Building Style <b>0</b>	SF Bsmt Living <b>0</b>	Layout <b>0</b>
1.Conv. 5.Garrison 9.Gambrel	Fin Bsmt Grade <b>0 0</b>	1.Typical 4. 7.
2.Ranch 6.Salt Box 10.Other	OPEN 5 OPTIONAL <b>0</b>	2.Inadeq 5. 8.
3.R Ranch 7.Contemp 11.Split	Heat Type <b>100% 0</b>	3.Poor 6. 9.
4.Cape 8.Log 12.	1.HWBB 5.FWA 9.No Heat	Attic <b>0</b>
Dwelling Units <b>0</b>	2.HWCI 6.GravWA 10.	1.1/4 Fin 4.Full Fin 7.
Other Units <b>0</b>	3.H Pump 7.Electric 11.	2.1/2 Fin 5.F/Stair 8.
Stories <b>0</b>	4.Steam 8.F/Wall 12.	3.3/4 Fin 6. 9.None
1.1 4.1.5 7.	Cool Type <b>0% 9 None</b>	Insulation <b>0</b>
2.2 5.1.75 8.	1.Refrig 4.W&C Air 7.	1.Full 4.Minimal 7.
3.3 6.2.5 9.	2.Evapor 5. 8.	2.Heavy 5.Partial 8.
Exterior Walls <b>0</b>	3.H Pump 6. 9.None	3.Capped 6. 9.None
1.Wood 5.Stucco 9.T-111	Kitchen Style <b>0</b>	Unfinished % <b>0%</b>
2.Vin/Al 6.Brick 10.Other	1.Modern 4.Obsolete 7.	Grade & Factor <b>0 0%</b>
3.Compos. 7.Stone 11.	2.Typical 5. 8.	1.E Grade 4.B Grade 7.
4.Asbestos 8.Concrete 12.	3.Old Type 6. 9.None	2.D Grade 5.A Grade 8.SC Grade
Roof Surface <b>0</b>	Bath(s) Style <b>0</b>	3.C Grade 6.AA Grade 9.Same
1.Asphalt 4.Composit 7.	1.Modern 4.Obsolete 7.	SQFT (Footprint) <b>0</b>
2.Slate 5.Wood 8.	2.Typical 5. 8.	Condition <b>0</b>
3.Metal 6.Other 9.	3.Old Type 6. 9.None	1.Poor 4.Avg 7.V G
SF Masonry Trim <b>0</b>	# Rooms <b>0</b>	2.Fair 5.Avg+ 8.Exc
OPEN-3-CUSTOM <b>0</b>	# Bedrooms <b>0</b>	3.Avg- 6.Good 9.Same
OPEN-4-CUSTOM <b>0</b>	# Full Baths <b>0</b>	Phys. % Good <b>0%</b>
Year Built <b>0</b>	# Half Baths <b>0</b>	Funct. % Good <b>100%</b>
Year Remodeled <b>0</b>	# Addn Fixtures <b>0</b>	Functional Code <b>9 None</b>
Foundation <b>0</b>	# Fireplaces <b>0</b>	1.Incomp 4.Delap 7.No Power
1.Concrete 4.Wood 7.		2.O-Built 5.Bsmt 8.LongTerm
2.C Block 5.Slab 8.		3.Damage 6.Common 9.None
3.Br/Stone 6.Piers 9.		Econ. % Good <b>100%</b>
Basement <b>0</b>		Economic Code <b>None</b>
1.1/4 Bmt 4.Full Bmt 7.		0.None 3.No Power 7.
2.1/2 Bmt 5.None 8.		1.Location 4.Generate 8.
3.3/4 Bmt 6. 9.None		2.Encroach 9.None 9.
Bsmt Gar # Cars <b>0</b>		Entrance Code <b>0</b>
Wet Basement <b>0</b>		1.Interior 4.Vacant 7.
1.Dry 4. 7.		2.Refusal 5.Estimate 8.
2.Damp 5. 8.	3.Informed 6.Reviewed 9.	
3.Wet 6. 9.	Information Code <b>0</b>	
		1.Owner 4.Agent 7.
		2.Relative 5.Estimate 8.
		3.Tenant 6.Other 9.

Date Inspected

Additions, Outbuildings & Improvements								
Type	Year	Units	Grade	Cond	Phys.	Funct.	Sound Value	
					%	%		1.One Story Fram
					%	%		2.Two Story Fram
					%	%		3.Three Story Fr
					%	%		4.1 & 1/2 Story
					%	%		5.1 & 3/4 Story
					%	%		6.2 & 1/2 Story
					%	%		21.Open Frame Por
					%	%		22.Encl Frame Por
					%	%		23.Frame Garage
					%	%		24.Frame Shed
					%	%		25.Frame Bay Wind
					%	%		26.1SFr Overhang
					%	%		27.Unfin Basement
					%	%		28.Unfinished Att
					%	%		29.Finished Attic

THE RAZI FAMILY TRUST  
c/o Ali S. Razi  
Glenview IL 60025

B4174P309

Inspection Witnessed By:

No./Date	Description	Date Insp.
X		

Notes:

Washburn

Property Data			Assessment Record						
Neighborhood <b>1 Neighborhood One</b>			Year	Land	Buildings	Exempt	Total		
Tree Growth Year <b>0</b>			2012	15,300	0	0	15,300		
1ST MORTGAGE <b>0</b>			2013	19,900	0	0	19,900		
2ND MORTGAGE <b>0</b>			2015	19,900	0	0	19,900		
Zone/Land Use <b>1 Residential</b>			2018	19,900	0	0	19,900		
Secondary Zone			2019	39,200	0	0	39,200		
Topography <b>2 Rolling</b>			2020	39,200	0	0	39,200		
1.Level 4.Below St 7.LevelBog			2021	39,200	0	0	39,200		
2.Rolling 5.Low 8.			2022	39,200	0	0	39,200		
3.Above St 6.Swampy 9.			2023	46,000	0	0	46,000		
Utilities			2024	46,000	0	0	46,000		
1.Public 4.Dr Well 7.Cesspool									
2.Water 5.Dug Well 8.									
3.Sewer 6.Septic 9.None									
Street <b>1 Paved</b>									
1.Paved 4.Proposed 7.									
2.Semi Imp 5.R/O/W 8.									
3.Gravel 6. 9.None									
TG PLAN YEAR <b>0</b>									
Tif District # <b>0</b>									
Sale Data			<b>Land Data</b>						
Sale Date <b>8/01/2005</b>			<b>Front Foot</b>	<b>Type</b>	<b>Effective</b>		<b>Influence</b>		<b>Influence Codes</b>
Price <b>24,660</b>					Frontage	Depth	Factor	Code	
Sale Type <b>1 Land Only</b>			11.Regular Lot					1.Unimproved	
1.Land 4.Mobile 7.C/I L&B			12.Delta Triangle					2.Excess Frtg	
2.L & B 5.Other 8.			13.Nabla Triangle					3.Topography	
3.Building 6.C/I Land 9.			14.Rear Land					4.Size/Shape	
Financing			15.Class I Road					5.Access	
1.Convent 4.Seller 7.								6.Restriction	
2.FHA/VA 5.Private 8.								7.Open Space	
3.Assumed 6.Cash 9.Unknown								8.View/Environ	
Validity <b>1 Arms Length Sale</b>			<b>Square Foot</b>	<b>Square Feet</b>				9.Fract Share	
1.Valid 4.Split 7.Renovate			16.Class II Road					<b>Acres</b>	
2.Related 5.Partial 8.Other			17.Municipal Rese					30.Utility R O W	
3.Distress 6.Exempt 9.			18.Munic Sep Lago					31.Tillable	
Verified <b>5 Public Record</b>			19.Gravel Pit					32.Pasture	
1.Buyer 4.Agent 7.Family			20.Industrial Bas					33.Orchard	
2.Seller 5.Pub Rec 8.Other								34.Softwood F&O	
3.Lender 6.MLS 9.			<b>Fract. Acre</b>	<b>Acres/Sites</b>				35.Mixed Wood F&O	
			21.Developed Pave	22	1.00	100	%	0	
			22.Undev Paved (F	28	60.30	100	%	0	
			23.Developed Grav						
			<b>Acres</b>						
			24.Undev Gravel (						
			25.Comm Base Pave						
			26.Comm Base Grav						
			27.Backlot						
			28.Rear Land						
			29.Pavement						
			<b>Total Acreage</b>		<b>61.30</b>				
								44.Lot Improvemen	
								45.Subdivision Lo	
								46.Heavy Ind Sit	

**Washburn**

Map Lot 001-052C

Account 491

Location CASTLE HILL ROAD

Card 1 Of 1 9/04/2024

Building Style <b>0</b>	SF Bsmt Living <b>0</b>	Layout <b>0</b>
1.Conv. 5.Garrison 9.Gambrel	Fin Bsmt Grade <b>0 0</b>	1.Typical 4. 7.
2.Ranch 6.Salt Box 10.Other	OPEN 5 OPTIONAL <b>0</b>	2.Inadeq 5. 8.
3.R Ranch 7.Contemp 11.Split	Heat Type <b>100% 0</b>	3.Poor 6. 9.
4.Cape 8.Log 12.	1.HWBB 5.FWA 9.No Heat	Attic <b>0</b>
Dwelling Units <b>0</b>	2.HWCI 6.GravWA 10.	1.1/4 Fin 4.Full Fin 7.
Other Units <b>0</b>	3.H Pump 7.Electric 11.	2.1/2 Fin 5.FI/Stair 8.
Stories <b>0</b>	4.Steam 8.FI/Wall 12.	3.3/4 Fin 6. 9.None
1.1 4.1.5 7.	Cool Type <b>0% 9 None</b>	Insulation <b>0</b>
2.2 5.1.75 8.	1.Refrig 4.W&C Air 7.	1.Full 4.Minimal 7.
3.3 6.2.5 9.	2.Evapor 5. 8.	2.Heavy 5.Partial 8.
Exterior Walls <b>0</b>	3.H Pump 6. 9.None	3.Capped 6. 9.None
1.Wood 5.Stucco 9.T-111	Kitchen Style <b>0</b>	Unfinished % <b>0%</b>
2.Vin/Al 6.Brick 10.Other	1.Modern 4.Obsolete 7.	Grade & Factor <b>0 0%</b>
3.Compos. 7.Stone 11.	2.Typical 5. 8.	1.E Grade 4.B Grade 7.
4.Asbestos 8.Concrete 12.	3.Old Type 6. 9.None	2.D Grade 5.A Grade 8.SC Grade
Roof Surface <b>0</b>	Bath(s) Style <b>0</b>	3.C Grade 6.AA Grade 9.Same
1.Asphalt 4.Composit 7.	1.Modern 4.Obsolete 7.	SQFT (Footprint) <b>0</b>
2.Slate 5.Wood 8.	2.Typical 5. 8.	Condition <b>0</b>
3.Metal 6.Other 9.	3.Old Type 6. 9.None	1.Poor 4.Avg 7.V G
SF Masonry Trim <b>0</b>	# Rooms <b>0</b>	2.Fair 5.Avg+ 8.Exc
OPEN-3-CUSTOM <b>0</b>	# Bedrooms <b>0</b>	3.Avg- 6.Good 9.Same
OPEN-4-CUSTOM <b>0</b>	# Full Baths <b>0</b>	Phys. % Good <b>0%</b>
Year Built <b>0</b>	# Half Baths <b>0</b>	Funct. % Good <b>100%</b>
Year Remodeled <b>0</b>	# Addn Fixtures <b>0</b>	Functional Code <b>9 None</b>
Foundation <b>0</b>	# Fireplaces <b>0</b>	1.Incomp 4.Delap 7.No Power
1.Concrete 4.Wood 7.		2.O-Built 5.Bsmt 8.LongTerm
2.C Block 5.Slab 8.		3.Damage 6.Common 9.None
3.Br/Stone 6.Piers 9.		Econ. % Good <b>100%</b>
Basement <b>0</b>		Economic Code <b>None</b>
1.1/4 Bmt 4.Full Bmt 7.		0.None 3.No Power 7.
2.1/2 Bmt 5.None 8.		1.Location 4.Generate 8.
3.3/4 Bmt 6. 9.None		2.Encroach 9.None 9.
Bsmt Gar # Cars <b>0</b>		Entrance Code <b>0</b>
Wet Basement <b>0</b>		1.Interior 4.Vacant 7.
1.Dry 4. 7.		2.Refusal 5.Estimate 8.
2.Damp 5. 8.	3.Informed 6.Reviewed 9.	
3.Wet 6. 9.	Information Code <b>0</b>	
		1.Owner 4.Agent 7.
		2.Relative 5.Estimate 8.
		3.Tenant 6.Other 9.

Date Inspected

**Additions, Outbuildings & Improvements**

Type	Year	Units	Grade	Cond	Phys.	Funct.	Sound Value
					%	%	1.One Story Fram
					%	%	2.Two Story Fram
					%	%	3.Three Story Fr
					%	%	4.1 & 1/2 Story
					%	%	5.1 & 3/4 Story
					%	%	6.2 & 1/2 Story
					%	%	21.Open Frame Por
					%	%	22.Encl Frame Por
					%	%	23.Frame Garage
					%	%	24.Frame Shed
					%	%	25.Frame Bay Wind
					%	%	26.1SFr Overhang
					%	%	27.Unfin Basement
					%	%	28.Unfinished Att
					%	%	29.Finished Attic

MEYER, SIMON  
19402 LONG HAVEN DRIVE  
CYPRESS TX 77433

B5828P242

Previous Owner  
ARISTOTLE, LLC  
P.O. BOX 66

SWEDESBORO NJ 08085  
Sale Date: 10/04/2018

Previous Owner  
Dernlan, Gary D.  
14575 Paddock Drive

Wellington FL 33414  
Sale Date: 2/08/2012

Inspection Witnessed By:

X	Date	Date Insp.
No./Date	Description	Date Insp.

Notes:  
\*Tree Growth entered first time 12/09/2019 effective for 04/01/2020

Washburn

Property Data			Assessment Record						
Neighborhood <b>1 Neighborhood One</b>			Year	Land	Buildings	Exempt	Total		
Tree Growth Year <b>2020</b>			2012	15,000	0	0	15,000		
1ST MORTGAGE <b>0</b>			2013	19,500	0	0	19,500		
2ND MORTGAGE <b>0</b>			2015	19,500	0	0	19,500		
Zone/Land Use <b>1 Residential</b>			2018	19,500	0	0	19,500		
Secondary Zone			2019	36,900	0	0	36,900		
Topography <b>1 Level</b>			2020	16,500	0	0	16,500		
1.Level 4.Below St 7.LevelBog			2021	15,500	0	0	15,500		
2.Rolling 5.Low 8.			2022	15,600	0	0	15,600		
3.Above St 6.Swampy 9.			2023	18,000	0	0	18,000		
Utilities			2024	18,000	0	0	18,000		
1.Public 4.Dr Well 7.Cesspool									
2.Water 5.Dug Well 8.									
3.Sewer 6.Septic 9.None									
Street <b>3 Gravel</b>									
1.Paved 4.Proposed 7.			<b>Land Data</b>						
2.Semi Imp 5.R/O/W 8.			<b>Front Foot</b>	<b>Type</b>	<b>Effective</b>		<b>Influence</b>		<b>Influence Codes</b>
3.Gravel 6. 9.None					<b>Frontage</b>	<b>Depth</b>	<b>Factor</b>	<b>Code</b>	
TG PLAN YEAR <b>0</b>			11.Regular Lot					1.Unimproved	
Tif District # <b>0</b>			12.Delta Triangle					2.Excess Frtg	
<b>Sale Data</b>			13.Nabla Triangle					3.Topography	
Sale Date <b>10/04/2018</b>			14.Rear Land					4.Size/Shape	
Price <b>32,994</b>			15.Class I Road					5.Access	
Sale Type <b>1 Land Only</b>								6.Restriction	
1.Land 4.Mobile 7.C/I L&B			<b>Square Foot</b>	<b>Square Feet</b>				7.Open Space	
2.L & B 5.Other 8.								8.View/Environ	
3.Building 6.C/I Land 9.			16.Class II Road					9.Fract Share	
Financing <b>9 Unknown</b>			17.Municipal Rese					<b>Acres</b>	
1.Convent 4.Seller 7.			18.Munic Sep Lago					30.Utility R O W	
2.FHA/VA 5.Private 8.			19.Gravel Pit					31.Tillable	
3.Assumed 6.Cash 9.Unknown			20.Industrial Bas					32.Pasture	
Validity <b>1 Arms Length Sale</b>			<b>Fract. Acre</b>	<b>Acres/Sites</b>				33.Orchard	
1.Valid 4.Split 7.Renovate				24		1.00	100 %	0	34.Softwood F&O
2.Related 5.Partial 8.Other			22.Undev Paved (F	28		1.00	100 %	0	35.Mixed Wood F&O
3.Distress 6.Exempt 9.			23.Developed Grav	37		9.00	100 %	0	36.Hardwood F&O
Verified <b>5 Public Record</b>			<b>Acres</b>	38		46.00	100 %	0	37.Softwood TG
1.Buyer 4.Agent 7.Family				39		4.00	100 %	0	38.Mixed Wood TG
2.Seller 5.Pub Rec 8.Other			24.Undev Gravel (						39.Hardwood TG
3.Lender 6.MLS 9.			25.Comm Base Pave						40.Wasteland
			26.Comm Base Grav						41.Open Space
			27.Backlot						42.Mobile Home Si
			28.Rear Land	<b>Total Acreage</b>			<b>61.00</b>		43.Condo Site
			29.Pavement						44.Lot Improvemen
									45.Subdivision Lo
									46.Heavy Ind Sit


**Washburn**

Map Lot 001-052D

Account 321

Location CASTLE HILL ROAD

Card 1 Of 1 9/04/2024

Building Style <b>0</b>	SF Bsmt Living <b>0</b>	Layout <b>0</b>
1.Conv. 5.Garrison 9.Gambrel	Fin Bsmt Grade <b>0 0</b>	1.Typical 4. 7.
2.Ranch 6.Salt Box 10.Other	OPEN 5 OPTIONAL <b>0</b>	2.Inadeq 5. 8.
3.R Ranch 7.Contemp 11.Split	Heat Type <b>100% 0</b>	3.Poor 6. 9.
4.Cape 8.Log 12.	1.HWBB 5.FWA 9.No Heat	Attic <b>0</b>
Dwelling Units <b>0</b>	2.HWCI 6.GravWA 10.	1.1/4 Fin 4.Full Fin 7.
Other Units <b>0</b>	3.H Pump 7.Electric 11.	2.1/2 Fin 5.FI/Stair 8.
Stories <b>0</b>	4.Steam 8.FI/Wall 12.	3.3/4 Fin 6. 9.None
1.1 4.1.5 7.	Cool Type <b>0% 9 None</b>	Insulation <b>0</b>
2.2 5.1.75 8.	1.Refrig 4.W&C Air 7.	1.Full 4.Minimal 7.
3.3 6.2.5 9.	2.Evapor 5. 8.	2.Heavy 5.Partial 8.
Exterior Walls <b>0</b>	3.H Pump 6. 9.None	3.Capped 6. 9.None
1.Wood 5.Stucco 9.T-111	Kitchen Style <b>0</b>	Unfinished % <b>0%</b>
2.Vin/Al 6.Brick 10.Other	1.Modern 4.Obsolete 7.	Grade & Factor <b>0 0%</b>
3.Compos. 7.Stone 11.	2.Typical 5. 8.	1.E Grade 4.B Grade 7.
4.Asbestos 8.Concrete 12.	3.Old Type 6. 9.None	2.D Grade 5.A Grade 8.SC Grade
Roof Surface <b>0</b>	Bath(s) Style <b>0</b>	3.C Grade 6.AA Grade 9.Same
1.Asphalt 4.Composit 7.	1.Modern 4.Obsolete 7.	SQFT (Footprint) <b>0</b>
2.Slate 5.Wood 8.	2.Typical 5. 8.	Condition <b>0</b>
3.Metal 6.Other 9.	3.Old Type 6. 9.None	1.Poor 4.Avg 7.V G
SF Masonry Trim <b>0</b>	# Rooms <b>0</b>	2.Fair 5.Avg+ 8.Exc
OPEN-3-CUSTOM <b>0</b>	# Bedrooms <b>0</b>	3.Avg- 6.Good 9.Same
OPEN-4-CUSTOM <b>0</b>	# Full Baths <b>0</b>	Phys. % Good <b>0%</b>
Year Built <b>0</b>	# Half Baths <b>0</b>	Funct. % Good <b>100%</b>
Year Remodeled <b>0</b>	# Addn Fixtures <b>0</b>	Functional Code <b>9 None</b>
Foundation <b>0</b>	# Fireplaces <b>0</b>	1.Incomp 4.Delap 7.No Power
1.Concrete 4.Wood 7.		2.O-Built 5.Bsmt 8.LongTerm
2.C Block 5.Slab 8.		3.Damage 6.Common 9.None
3.Br/Stone 6.Piers 9.		Econ. % Good <b>100%</b>
Basement <b>0</b>		Economic Code <b>None</b>
1.1/4 Bmt 4.Full Bmt 7.		0.None 3.No Power 7.
2.1/2 Bmt 5.None 8.		1.Location 4.Generate 8.
3.3/4 Bmt 6. 9.None		2.Encroach 9.None 9.
Bsmt Gar # Cars <b>0</b>		Entrance Code <b>0</b>
Wet Basement <b>0</b>		1.Interior 4.Vacant 7.
1.Dry 4. 7.		2.Refusal 5.Estimate 8.
2.Damp 5. 8.	3.Informed 6.Reviewed 9.	
3.Wet 6. 9.	Information Code <b>0</b>	
	1.Owner 4.Agent 7.	
	2.Relative 5.Estimate 8.	
	3.Tenant 6.Other 9.	

Date Inspected

**Additions, Outbuildings & Improvements**

Type	Year	Units	Grade	Cond	Phys.	Funct.	Sound Value
					%	%	1.One Story Fram
					%	%	2.Two Story Fram
					%	%	3.Three Story Fr
					%	%	4.1 & 1/2 Story
					%	%	5.1 & 3/4 Story
					%	%	6.2 & 1/2 Story
					%	%	21.Open Frame Por
					%	%	22.Encl Frame Por
					%	%	23.Frame Garage
					%	%	24.Frame Shed
					%	%	25.Frame Bay Wind
					%	%	26.1SFr Overhang
					%	%	27.Unfin Basement
					%	%	28.Unfinished Att
					%	%	29.Finished Attic

BOURGUIGNON, DENIS TRUSTEE  
 DENIS G. BOURGUIGNON REVOCABLE LIVING TRUST  
 PO BOX 499  
 YOUNG HARRIS GA 30582

B5863P13  
 Previous Owner  
 BOURGUIGNON, DENIS  
 6201 Howell Lane  
 Young Harris GA 30582  
 Sale Date: 1/25/2019

Previous Owner  
 Advantage Equity Funding Group  
 14575 Paddock Drive  
 Wellington FL 33414  
 Sale Date: 8/16/2012

Previous Owner  
 Elam, Larry D  
 Elam, Dorothy A.  
 3554 Summit Road  
 Ravenna OH 44266  
 Sale Date: 4/07/2010

Inspection Witnessed By:  
  
 X \_\_\_\_\_ Date \_\_\_\_\_

No./Date	Description	Date Insp.

Notes:

Property Data		
Neighborhood	<b>1 Neighborhood One</b>	
Tree Growth Year	<b>0</b>	
1ST MORTGAGE	<b>0</b>	
2ND MORTGAGE	<b>0</b>	
Zone/Land Use	<b>1 Residential</b>	
Secondary Zone		
Topography	<b>1 Level</b>	
1.Level	4.Below St	7.LevelBog
2.Rolling	5.Low	8.
3.Above St	6.Swampy	9.
Utilities		
1.Public	4.Dr Well	7.Cesspool
2.Water	5.Dug Well	8.
3.Sewer	6.Septic	9.None
Street	<b>1 Paved</b>	
1.Paved	4.Proposed	7.
2.Semi Imp	5.R/O/W	8.
3.Gravel	6.	9.None
TG PLAN YEAR	<b>0</b>	
Tif District #	<b>0</b>	

Sale Data		
Sale Date	<b>1/25/2019</b>	
Price		
Sale Type	<b>1 Land Only</b>	
1.Land	4.Mobile	7.C/I L&B
2.L & B	5.Other	8.
3.Building	6.C/I Land	9.
Financing	<b>1 Conventional</b>	
1.Convent	4.Seller	7.
2.FHA/VA	5.Private	8.
3.Assumed	6.Cash	9.Unknown
Validity	<b>2 Related Parties</b>	
1.Valid	4.Split	7.Renovate
2.Related	5.Partial	8.Other
3.Distress	6.Exempt	9.
Verified	<b>5 Public Record</b>	
1.Buyer	4.Agent	7.Family
2.Seller	5.Pub Rec	8.Other
3.Lender	6.MLS	9.

Assessment Record				
Year	Land	Buildings	Exempt	Total
2012	15,000	0	0	15,000
2013	19,500	0	0	19,500
2015	19,500	0	0	19,500
2018	19,500	0	0	19,500
2019	38,700	0	0	38,700
2020	38,700	0	0	38,700
2021	38,700	0	0	38,700
2022	38,700	0	0	38,700
2023	45,400	0	0	45,400
2024	45,400	0	0	45,400

Land Data						
Front Foot	Type	Effective		Influence		Influence Codes
		Frontage	Depth	Factor	Code	
11.Regular Lot				%		1.Unimproved
12.Delta Triangle				%		2.Excess Frtg
13.Nabla Triangle				%		3.Topography
14.Rear Land				%		4.Size/Shape
15.Class I Road				%		5.Access
				%		6.Restriction
				%		7.Open Space
				%		8.View/Environ
				%		9.Fract Share
				%		Acres
				%		30.Utility R O W
				%		31.Tillable
				%		32.Pasture
				%		33.Orchard
				%		34.Softwood F&O
				%		35.Mixed Wood F&O
				%		36.Hardwood F&O
				%		37.Softwood TG
				%		38.Mixed Wood TG
				%		39.Hardwood TG
				%		40.Wasteland
				%		41.Open Space
				%		42.Mobile Home Si
				%		43.Condo Site
				%		44.Lot Improvemen
				%		45.Subdivision Lo
				%		46.Heavy Ind Sit
<b>Total Acreage</b>		<b>60.30</b>				


**Washburn**

Map Lot 001-052E

Account 1064

Location CASTLE HILL ROAD

Card 1 Of 1 9/04/2024

Building Style <b>0</b>	SF Bsmt Living <b>0</b>	Layout <b>0</b>
1.Conv. 5.Garrison 9.Gambrel	Fin Bsmt Grade <b>0 0</b>	1.Typical 4. 7.
2.Ranch 6.Salt Box 10.Other	OPEN 5 OPTIONAL <b>0</b>	2.Inadeq 5. 8.
3.R Ranch 7.Contemp 11.Split	Heat Type <b>100% 0</b>	3.Poor 6. 9.
4.Cape 8.Log 12.	1.HWBB 5.FWA 9.No Heat	Attic <b>0</b>
Dwelling Units <b>0</b>	2.HWCI 6.GravWA 10.	1.1/4 Fin 4.Full Fin 7.
Other Units <b>0</b>	3.H Pump 7.Electric 11.	2.1/2 Fin 5.FI/Stair 8.
Stories <b>0</b>	4.Steam 8.FI/Wall 12.	3.3/4 Fin 6. 9.None
1.1 4.1.5 7.	Cool Type <b>0% 9 None</b>	Insulation <b>0</b>
2.2 5.1.75 8.	1.Refrig 4.W&C Air 7.	1.Full 4.Minimal 7.
3.3 6.2.5 9.	2.Evapor 5. 8.	2.Heavy 5.Partial 8.
Exterior Walls <b>0</b>	3.H Pump 6. 9.None	3.Capped 6. 9.None
1.Wood 5.Stucco 9.T-111	Kitchen Style <b>0</b>	Unfinished % <b>0%</b>
2.Vin/Al 6.Brick 10.Other	1.Modern 4.Obsolete 7.	Grade & Factor <b>0 0%</b>
3.Compos. 7.Stone 11.	2.Typical 5. 8.	1.E Grade 4.B Grade 7.
4.Asbestos 8.Concrete 12.	3.Old Type 6. 9.None	2.D Grade 5.A Grade 8.SC Grade
Roof Surface <b>0</b>	Bath(s) Style <b>0</b>	3.C Grade 6.AA Grade 9.Same
1.Asphalt 4.Composit 7.	1.Modern 4.Obsolete 7.	SQFT (Footprint) <b>0</b>
2.Slate 5.Wood 8.	2.Typical 5. 8.	Condition <b>0</b>
3.Metal 6.Other 9.	3.Old Type 6. 9.None	1.Poor 4.Avg 7.V G
SF Masonry Trim <b>0</b>	# Rooms <b>0</b>	2.Fair 5.Avg+ 8.Exc
OPEN-3-CUSTOM <b>0</b>	# Bedrooms <b>0</b>	3.Avg- 6.Good 9.Same
OPEN-4-CUSTOM <b>0</b>	# Full Baths <b>0</b>	Phys. % Good <b>0%</b>
Year Built <b>0</b>	# Half Baths <b>0</b>	Funct. % Good <b>100%</b>
Year Remodeled <b>0</b>	# Addn Fixtures <b>0</b>	Functional Code <b>9 None</b>
Foundation <b>0</b>	# Fireplaces <b>0</b>	1.Incomp 4.Delap 7.No Power
1.Concrete 4.Wood 7.		2.O-Built 5.Bsmt 8.LongTerm
2.C Block 5.Slab 8.		3.Damage 6.Common 9.None
3.Br/Stone 6.Piers 9.		Econ. % Good <b>100%</b>
Basement <b>0</b>		Economic Code <b>None</b>
1.1/4 Bmt 4.Full Bmt 7.		0.None 3.No Power 7.
2.1/2 Bmt 5.None 8.		1.Location 4.Generate 8.
3.3/4 Bmt 6. 9.None		2.Encroach 9.None 9.
Bsmt Gar # Cars <b>0</b>		Entrance Code <b>0</b>
Wet Basement <b>0</b>		1.Interior 4.Vacant 7.
1.Dry 4. 7.		2.Refusal 5.Estimate 8.
2.Damp 5. 8.	3.Informed 6.Reviewed 9.	
3.Wet 6. 9.	Information Code <b>0</b>	
	1.Owner 4.Agent 7.	
	2.Relative 5.Estimate 8.	
	3.Tenant 6.Other 9.	

Date Inspected

**Additions, Outbuildings & Improvements**

Type	Year	Units	Grade	Cond	Phys.	Funct.	Sound Value
					%	%	1.One Story Fram
					%	%	2.Two Story Fram
					%	%	3.Three Story Fr
					%	%	4.1 & 1/2 Story
					%	%	5.1 & 3/4 Story
					%	%	6.2 & 1/2 Story
					%	%	21.Open Frame Por
					%	%	22.Encl Frame Por
					%	%	23.Frame Garage
					%	%	24.Frame Shed
					%	%	25.Frame Bay Wind
					%	%	26.1SFr Overhang
					%	%	27.Unfin Basement
					%	%	28.Unfinished Att
					%	%	29.Finished Attic



SAHIB ESTATE, LLC  
3727 170TH ST SW  
LYNNWOOD WA 98037

B6519P333

Previous Owner  
Land of Land Inc,  
PO Box 66

Swedesboro NJ 08085  
Sale Date: 12/01/2023

Previous Owner  
ADVANTAGE EQUITY FUNDING GROUP  
14575 PADDOCK DRIVE

WELLINGTON FL 33414  
Sale Date: 6/12/2023

Previous Owner  
Elam, Larry D  
Elam, Dorothy A.  
3554 Summit Road  
Ravenna OH 44266  
Sale Date: 4/07/2010

Inspection Witnessed By:

X Date

No./Date	Description	Date Insp.

Notes:

\*12-11-2018 Entered as farmland, need to clarify.

Property Data			Assessment Record				
Neighborhood	1 Neighborhood One		Year	Land	Buildings	Exempt	Total
Tree Growth Year	0		2012	16,800	0	0	16,800
1ST MORTGAGE	0		2013	21,800	0	0	21,800
2ND MORTGAGE	0		2015	21,800	0	0	21,800
Zone/Land Use	1 Residential		2018	21,800	0	0	21,800
Secondary Zone			2019	42,000	0	0	42,000
			2020	42,000	0	0	42,000
Topography	1 Level		2021	42,000	0	0	42,000
1.Level	4.Below St	7.LevelBog	2022	42,000	0	0	42,000
2.Rolling	5.Low	8.	2023	49,300	0	0	49,300
3.Above St	6.Swampy	9.	2024	49,600	0	0	49,600
Utilities							
1.Public	4.Dr Well	7.Cesspool					
2.Water	5.Dug Well	8.					
3.Sewer	6.Septic	9.None					
Street	1 Paved						
1.Paved	4.Proposed	7.					
2.Semi Imp	5.R/O/W	8.					
3.Gravel	6.	9.None					
TG PLAN YEAR	0						
Tif District #	0						
Sale Data							
Sale Date	12/01/2023						
Price	73,932						
Sale Type	1 Land Only						
1.Land	4.Mobile	7.C/I L&B					
2.L & B	5.Other	8.					
3.Building	6.C/I Land	9.					
Financing	1 Conventional						
1.Convent	4.Seller	7.					
2.FHA/VA	5.Private	8.					
3.Assumed	6.Cash	9.Unknown					
Validity	1 Arms Length Sale						
1.Valid	4.Split	7.Renovate					
2.Related	5.Partial	8.Other					
3.Distress	6.Exempt	9.					
Verified	5 Public Record						
1.Buyer	4.Agent	7.Family					
2.Seller	5.Pub Rec	8.Other					
3.Lender	6.MLS	9.					

Land Data						
Front Foot	Type	Effective		Influence		Influence Codes
		Frontage	Depth	Factor	Code	
11.Regular Lot				%		1.Unimproved
12.Delta Triangle				%		2.Excess Frtg
13.Nabla Triangle				%		3.Topography
14.Rear Land				%		4.Size/Shape
15.Class I Road				%		5.Access
				%		6.Restriction
				%		7.Open Space
				%		8.View/Environ
				%		9.Fract Share
				%		Acres
				%		30.Utility R O W
				%		31.Tillable
				%		32.Pasture
				%		33.Orchard
				%		34.Softwood F&O
				%		35.Mixed Wood F&O
				%		36.Hardwood F&O
				%		37.Softwood TG
				%		38.Mixed Wood TG
				%		39.Hardwood TG
				%		40.Wasteland
				%		41.Open Space
				%		42.Mobile Home Si
				%		43.Condo Site
				%		44.Lot Improvemem
				%		45.Subdivision Lo
				%		46.Heavy Ind Sit
				<b>Total Acreage</b>	67.60	


**Washburn**

Map Lot 001-053

Account 1065

Location CASTLE HILL ROAD

Card 1 Of 1 9/04/2024

Building Style <b>0</b>	SF Bsmt Living <b>0</b>	Layout <b>0</b>
1.Conv. 5.Garrison 9.Gambrel	Fin Bsmt Grade <b>0 0</b>	1.Typical 4. 7.
2.Ranch 6.Salt Box 10.Other	OPEN 5 OPTIONAL <b>0</b>	2.Inadeq 5. 8.
3.R Ranch 7.Contemp 11.Split	Heat Type <b>100% 0</b>	3.Poor 6. 9.
4.Cape 8.Log 12.	1.HWBB 5.FWA 9.No Heat	Attic <b>0</b>
Dwelling Units <b>0</b>	2.HWCI 6.GravWA 10.	1.1/4 Fin 4.Full Fin 7.
Other Units <b>0</b>	3.H Pump 7.Electric 11.	2.1/2 Fin 5.FI/Stair 8.
Stories <b>0</b>	4.Steam 8.FI/Wall 12.	3.3/4 Fin 6. 9.None
1.1 4.1.5 7.	Cool Type <b>0% 9 None</b>	Insulation <b>0</b>
2.2 5.1.75 8.	1.Refrig 4.W&C Air 7.	1.Full 4.Minimal 7.
3.3 6.2.5 9.	2.Evapor 5. 8.	2.Heavy 5.Partial 8.
Exterior Walls <b>0</b>	3.H Pump 6. 9.None	3.Capped 6. 9.None
1.Wood 5.Stucco 9.T-111	Kitchen Style <b>0</b>	Unfinished % <b>0%</b>
2.Vin/Al 6.Brick 10.Other	1.Modern 4.Obsolete 7.	Grade & Factor <b>0 0%</b>
3.Compos. 7.Stone 11.	2.Typical 5. 8.	1.E Grade 4.B Grade 7.
4.Asbestos 8.Concrete 12.	3.Old Type 6. 9.None	2.D Grade 5.A Grade 8.SC Grade
Roof Surface <b>0</b>	Bath(s) Style <b>0</b>	3.C Grade 6.AA Grade 9.Same
1.Asphalt 4.Composit 7.	1.Modern 4.Obsolete 7.	SQFT (Footprint) <b>0</b>
2.Slate 5.Wood 8.	2.Typical 5. 8.	Condition <b>0</b>
3.Metal 6.Other 9.	3.Old Type 6. 9.None	1.Poor 4.Avg 7.V G
SF Masonry Trim <b>0</b>	# Rooms <b>0</b>	2.Fair 5.Avg+ 8.Exc
OPEN-3-CUSTOM <b>0</b>	# Bedrooms <b>0</b>	3.Avg- 6.Good 9.Same
OPEN-4-CUSTOM <b>0</b>	# Full Baths <b>0</b>	Phys. % Good <b>0%</b>
Year Built <b>0</b>	# Half Baths <b>0</b>	Funct. % Good <b>100%</b>
Year Remodeled <b>0</b>	# Addn Fixtures <b>0</b>	Functional Code <b>9 None</b>
Foundation <b>0</b>	# Fireplaces <b>0</b>	1.Incomp 4.Delap 7.No Power
1.Concrete 4.Wood 7.		2.O-Built 5.Bsmt 8.LongTerm
2.C Block 5.Slab 8.		3.Damage 6.Common 9.None
3.Br/Stone 6.Piers 9.		Econ. % Good <b>100%</b>
Basement <b>0</b>		Economic Code <b>None</b>
1.1/4 Bmt 4.Full Bmt 7.		0.None 3.No Power 7.
2.1/2 Bmt 5.None 8.		1.Location 4.Generate 8.
3.3/4 Bmt 6. 9.None		2.Encroach 9.None 9.
Bsmt Gar # Cars <b>0</b>		Entrance Code <b>0</b>
Wet Basement <b>0</b>		1.Interior 4.Vacant 7.
1.Dry 4. 7.		2.Refusal 5.Estimate 8.
2.Damp 5. 8.	3.Informed 6.Reviewed 9.	
3.Wet 6. 9.	Information Code <b>0</b>	
		1.Owner 4.Agent 7.
		2.Relative 5.Estimate 8.
		3.Tenant 6.Other 9.

Date Inspected

**Additions, Outbuildings & Improvements**

Type	Year	Units	Grade	Cond	Phys.	Funct.	Sound Value
					%	%	1.One Story Fram
					%	%	2.Two Story Fram
					%	%	3.Three Story Fr
					%	%	4.1 & 1/2 Story
					%	%	5.1 & 3/4 Story
					%	%	6.2 & 1/2 Story
					%	%	21.Open Frame Por
					%	%	22.Encl Frame Por
					%	%	23.Frame Garage
					%	%	24.Frame Shed
					%	%	25.Frame Bay Wind
					%	%	26.1SFr Overhang
					%	%	27.Unfin Basement
					%	%	28.Unfinished Att
					%	%	29.Finished Attic

HKS PARTNERSHIP  
76 TURNPIKE ROAD  
WILLINGTON CT 06279

B3797P53 B3797P55

Inspection Witnessed By:

No./Date	Description	Date Insp.
X		

Notes:  
Beaver Damage - Changed to "Waste"

Washburn

Property Data			Assessment Record					
Neighborhood <b>1 Neighborhood One</b>			Year	Land	Buildings	Exempt	Total	
Tree Growth Year <b>0</b>			2012	400	0	0	400	
1ST MORTGAGE <b>0</b>			2013	500	0	0	500	
2ND MORTGAGE <b>0</b>			2015	500	0	0	500	
Zone/Land Use <b>1 Residential</b>			2018	500	0	0	500	
Secondary Zone			2019	9,300	0	0	9,300	
Topography <b>1 Level</b>			2020	100	0	0	100	
1.Level 4.Below St 7.LevelBog			2021	100	0	0	100	
2.Rolling 5.Low 8.			2022	100	0	0	100	
3.Above St 6.Swampy 9.			2023	100	0	0	100	
Utilities			2024	100	0	0	100	
1.Public 4.Dr Well 7.Cesspool								
2.Water 5.Dug Well 8.								
3.Sewer 6.Septic 9.None								
Street <b>1 Paved</b>								
1.Paved 4.Proposed 7.								
2.Semi Imp 5.R/O/W 8.								
3.Gravel 6. 9.None								
TG PLAN YEAR <b>0</b>								
Tif District # <b>0</b>								
Sale Data			<b>Land Data</b>					
Sale Date <b>4/28/2003</b>			<b>Front Foot</b>	<b>Type</b>	<b>Effective</b>		<b>Influence</b>	
Price			11.Regular Lot		<b>Frontage</b>	<b>Depth</b>	<b>Factor</b>	<b>Code</b>
Sale Type <b>1 Land Only</b>			12.Delta Triangle				%	1.Unimproved
1.Land 4.Mobile 7.C/I L&B			13.Nabla Triangle				%	2.Excess Frtg
2.L & B 5.Other 8.			14.Rear Land				%	3.Topography
3.Building 6.C/I Land 9.			15.Class I Road				%	4.Size/Shape
Financing <b>1 Conventional</b>							%	5.Access
1.Convent 4.Seller 7.							%	6.Restriction
2.FHA/VA 5.Private 8.							%	7.Open Space
3.Assumed 6.Cash 9.Unknown							%	8.View/Environ
Validity <b>1 Arms Length Sale</b>			<b>Square Foot</b>	<b>Square Feet</b>				9.Fract Share
1.Valid 4.Split 7.Renovate			16.Class II Road				%	10.Acres
2.Related 5.Partial 8.Other			17.Municipal Rese				%	30.Utility R O W
3.Distress 6.Exempt 9.			18.Munic Sep Lago				%	31.Tillable
Verified <b>5 Public Record</b>			19.Gravel Pit				%	32.Pasture
1.Buyer 4.Agent 7.Family			20.Industrial Bas				%	33.Orchard
2.Seller 5.Pub Rec 8.Other							%	34.Softwood F&O
3.Lender 6.MLS 9.			<b>Fract. Acre</b>	<b>Acres/Sites</b>				35.Mixed Wood F&O
			21.Developed Pave	40	1.50	100	%	0
			22.Undev Paved (F				%	36.Hardwood F&O
			23.Developed Grav				%	37.Softwood TG
			<b>Acres</b>				%	38.Mixed Wood TG
			24.Undev Gravel (				%	39.Hardwood TG
			25.Comm Base Pave				%	40.Wasteland
			26.Comm Base Grav				%	41.Open Space
			27.Backlot				%	42.Mobile Home Si
			28.Rear Land				%	43.Condo Site
			29.Pavement				%	44.Lot Improvemen
				<b>Total Acreage</b>		1.50		45.Subdivision Lo
								46.Heavy Ind Sit


**Washburn**

Map Lot 001-054

Account 501

Location CASTLE HILL ROAD

Card 1 Of 1 9/04/2024

Building Style <b>0</b>	SF Bsmt Living <b>0</b>	Layout <b>0</b>
1.Conv. 5.Garrison 9.Gambrel	Fin Bsmt Grade <b>0 0</b>	1.Typical 4. 7.
2.Ranch 6.Salt Box 10.Other	OPEN 5 OPTIONAL <b>0</b>	2.Inadeq 5. 8.
3.R Ranch 7.Contemp 11.Split	Heat Type <b>100% 0</b>	3.Poor 6. 9.
4.Cape 8.Log 12.	1.HWBB 5.FWA 9.No Heat	Attic <b>0</b>
Dwelling Units <b>0</b>	2.HWCI 6.GravWA 10.	1.1/4 Fin 4.Full Fin 7.
Other Units <b>0</b>	3.H Pump 7.Electric 11.	2.1/2 Fin 5.FI/Stair 8.
Stories <b>0</b>	4.Steam 8.FI/Wall 12.	3.3/4 Fin 6. 9.None
1.1 4.1.5 7.	Cool Type <b>0% 9 None</b>	Insulation <b>0</b>
2.2 5.1.75 8.	1.Refrig 4.W&C Air 7.	1.Full 4.Minimal 7.
3.3 6.2.5 9.	2.Evapor 5. 8.	2.Heavy 5.Partial 8.
Exterior Walls <b>0</b>	3.H Pump 6. 9.None	3.Capped 6. 9.None
1.Wood 5.Stucco 9.T-111	Kitchen Style <b>0</b>	Unfinished % <b>0%</b>
2.Vin/Al 6.Brick 10.Other	1.Modern 4.Obsolete 7.	Grade & Factor <b>0 0%</b>
3.Compos. 7.Stone 11.	2.Typical 5. 8.	1.E Grade 4.B Grade 7.
4.Asbestos 8.Concrete 12.	3.Old Type 6. 9.None	2.D Grade 5.A Grade 8.SC Grade
Roof Surface <b>0</b>	Bath(s) Style <b>0</b>	3.C Grade 6.AA Grade 9.Same
1.Asphalt 4.Composit 7.	1.Modern 4.Obsolete 7.	SQFT (Footprint) <b>0</b>
2.Slate 5.Wood 8.	2.Typical 5. 8.	Condition <b>0</b>
3.Metal 6.Other 9.	3.Old Type 6. 9.None	1.Poor 4.Avg 7.V G
SF Masonry Trim <b>0</b>	# Rooms <b>0</b>	2.Fair 5.Avg+ 8.Exc
OPEN-3-CUSTOM <b>0</b>	# Bedrooms <b>0</b>	3.Avg- 6.Good 9.Same
OPEN-4-CUSTOM <b>0</b>	# Full Baths <b>0</b>	Phys. % Good <b>0%</b>
Year Built <b>0</b>	# Half Baths <b>0</b>	Funct. % Good <b>100%</b>
Year Remodeled <b>0</b>	# Addn Fixtures <b>0</b>	Functional Code <b>9 None</b>
Foundation <b>0</b>	# Fireplaces <b>0</b>	1.Incomp 4.Delap 7.No Power
1.Concrete 4.Wood 7.		2.O-Built 5.Bsmt 8.LongTerm
2.C Block 5.Slab 8.		3.Damage 6.Common 9.None
3.Br/Stone 6.Piers 9.		Econ. % Good <b>100%</b>
Basement <b>0</b>		Economic Code <b>None</b>
1.1/4 Bmt 4.Full Bmt 7.		0.None 3.No Power 7.
2.1/2 Bmt 5.None 8.		1.Location 4.Generate 8.
3.3/4 Bmt 6. 9.None		2.Encroach 9.None 9.
Bsmt Gar # Cars <b>0</b>		Entrance Code <b>0</b>
Wet Basement <b>0</b>		1.Interior 4.Vacant 7.
1.Dry 4. 7.		2.Refusal 5.Estimate 8.
2.Damp 5. 8.	3.Informed 6.Reviewed 9.	
3.Wet 6. 9.	Information Code <b>0</b>	
		1.Owner 4.Agent 7.
		2.Relative 5.Estimate 8.
		3.Tenant 6.Other 9.

Date Inspected

**Additions, Outbuildings & Improvements**

Type	Year	Units	Grade	Cond	Phys.	Funct.	Sound Value
					%	%	1.One Story Fram
					%	%	2.Two Story Fram
					%	%	3.Three Story Fr
					%	%	4.1 & 1/2 Story
					%	%	5.1 & 3/4 Story
					%	%	6.2 & 1/2 Story
					%	%	21.Open Frame Por
					%	%	22.Encl Frame Por
					%	%	23.Frame Garage
					%	%	24.Frame Shed
					%	%	25.Frame Bay Wind
					%	%	26.1SFr Overhang
					%	%	27.Unfin Basement
					%	%	28.Unfinished Att
					%	%	29.Finished Attic



## Washburn

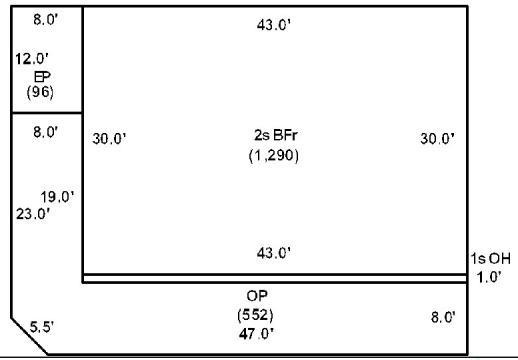

Map Lot 001-055

Account 336

Location 436 CASTLE HILL ROAD

Card 1 Of 1 9/04/2024

Building Style	<b>5 Garrison</b>		SF Bsmt Living	<b>0</b>		Layout	<b>1 Typical</b>							
1.Conv.	5.Garrison	9.Gambrel	Fin Bsmt Grade	<b>0 0</b>		1.Typical	4.	7.						
2.Ranch	6.Salt Box	10.Other	OPEN 5 OPTIONAL	<b>0</b>		2.Inadeq	5.	8.						
3.R Ranch	7.Contemp	11.Split	Heat Type	<b>100% 1 Hot Water BB</b>		3.Poor	6.	9.						
4.Cape	8.Log	12.	1.HWB	5.FWA	9.No Heat	<b>Attic 9 None</b>								
Dwelling Units	<b>1</b>		2.HWCI	6.GravWA	10.	1.1/4 Fin	4.Full Fin	7.						
Other Units	<b>0</b>		3.H Pump	7.Electric	11.	2.1/2 Fin	5.F/Stair	8.						
Stories	<b>2 Two Story</b>		4.Steam	8.F/Wall	12.	3.3/4 Fin	6.	9.None						
1.1	4.1.5	7.	Cool Type	<b>0% 9 None</b>		<b>Insulation 1 Full</b>								
2.2	5.1.75	8.	1.Refrig	4.W&C Air	7.	1.Full	4.Minimal	7.						
3.3	6.2.5	9.	2.Evapor	5.	8.	2.Heavy	5.Partial	8.						
Exterior Walls	<b>1 Wood Siding</b>		3.H Pump	6.	9.None	3.Capped	6.	9.None						
1.Wood	5.Stucco	9.T-111	Kitchen Style	<b>2 Typical</b>		<b>Unfinished % 0%</b>								
2.Vin/Al	6.Brick	10.Other	1.Modern	4.Obsolete	7.	<b>Grade &amp; Factor 3 Average 105%</b>								
3.Compos.	7.Stone	11.	2.Typical	5.	8.	1.E Grade	4.B Grade	7.						
4.Asbestos	8.Concrete	12.	3.Old Type	6.	9.None	2.D Grade	5.A Grade	8.SC Grade						
Roof Surface	<b>3 Sheet Metal</b>		Bath(s) Style	<b>2 Typical Bath(s)</b>		3.C Grade	6.AA Grade	9.Same						
1.Asphalt	4.Composit	7.	1.Modern	4.Obsolete	7.	<b>SQFT (Footprint) 1290</b>								
2.Slate	5.Wood	8.	2.Typical	5.	8.	<b>Condition 4 Average</b>								
3.Metal	6.Other	9.	3.Old Type	6.	9.None	1.Poor	4.Avg	7.V G						
SF Masonry Trim	<b>0</b>		# Rooms	<b>5</b>		2.Fair	5.Avg+	8.Exc						
OPEN-3-CUSTOM	<b>0</b>		# Bedrooms	<b>3</b>		3.Avg-	6.Good	9.Same						
OPEN-4-CUSTOM	<b>0</b>		# Full Baths	<b>2</b>		<b>Phys. % Good 0%</b>								
Year Built	<b>2000</b>		# Half Baths	<b>0</b>		<b>Funct. % Good 100%</b>								
Year Remodeled	<b>0</b>		# Addn Fixtures	<b>0</b>		<b>Functional Code 9 None</b>								
Foundation	<b>1 Concrete</b>		# Fireplaces	<b>1</b>		1.Incomp	4.Delap	7.No Power						
1.Concrete	4.Wood	7.	 <p><b>TRIO</b> Software A Division of Harris Computer Systems</p>						2.O-Built	5.Bsmt	8.LongTerm			
2.C Block	5.Slab	8.							<b>Econ. % Good 100%</b>			<b>Economic Code None</b>		
3.Br/Stone	6.Piers	9.							<b>0.None</b>			3.No Power 7.		
Basement	<b>4 Full Basement</b>								<b>1.Location</b>			4.Generate 8.		
1.1/4 Bmt	4.Full Bmt	7.							<b>2.Encroach</b>			9.None 9.		
2.1/2 Bmt	5.None	8.							<b>Entrance Code 5 Estimated</b>			1.Interior 4.Vacant 7.		
3.3/4 Bmt	6.	9.None							<b>1.Refusal</b>			5.Estimate 8.		
Bsmt Gar # Cars	<b>0</b>								<b>3.Informed</b>			6.Reviewed 9.		
Wet Basement	<b>1 Dry Basement</b>								<b>Information Code 5 Estimate</b>			1.Owner 4.Agent 7.		
1.Dry	4.	7.							2.Relative 5.Estimate 8.			3.Tenant 6.Other 9.		
2.Damp	5.	8.												
3.Wet	6.	9.												



Date Inspected 7/29/2018

### Additions, Outbuildings & Improvements

Type	Year	Units	Grade	Cond	Phys.	Funct.	Sound Value
26 1SFr Overhang	0	43	0 0	0	0 %	0 %	
21 Open Frame	0	552	3 100	4	0 %	100 %	
22 Encl Frame Porch	0	96	0 0	0	0 %	0 %	
83 1.75 S-Gar	0	891	3 105	4	0 %	100 %	
					%	%	
					%	%	
					%	%	
					%	%	
					%	%	
					%	%	
					%	%	
					%	%	



PORTER FARMS, LLC  
749 Pulcifer Road  
Mapleton ME 04757

B5567P210

Previous Owner  
IRVING & MARR FARMS  
221 DAVIS STREET

WOODLAND ME 04736  
Sale Date: 7/27/2016

Inspection Witnessed By:

X	Date	
No./Date	Description	Date Insp.

Notes:

Washburn

Property Data			Assessment Record																																																																																																																																																																																																												
Neighborhood <b>1 Neighborhood One</b>			Year	Land	Buildings	Exempt	Total																																																																																																																																																																																																								
Tree Growth Year <b>0</b>			2012	114,400	16,200	0	130,600																																																																																																																																																																																																								
1ST MORTGAGE <b>0</b>			2013	148,700	16,200	0	164,900																																																																																																																																																																																																								
2ND MORTGAGE <b>0</b>			2015	148,700	16,200	0	164,900																																																																																																																																																																																																								
Zone/Land Use <b>1 Residential</b>			2018	142,700	0	0	142,700																																																																																																																																																																																																								
Secondary Zone			2019	274,500	0	0	274,500																																																																																																																																																																																																								
Topography <b>1 Level</b>			2020	274,500	0	0	274,500																																																																																																																																																																																																								
1.Level 4.Below St 7.LevelBog			2021	274,500	0	0	274,500																																																																																																																																																																																																								
2.Rolling 5.Low 8.			2022	274,500	0	0	274,500																																																																																																																																																																																																								
3.Above St 6.Swampy 9.			2023	281,900	0	0	281,900																																																																																																																																																																																																								
Utilities			2024	281,900	0	0	281,900																																																																																																																																																																																																								
1.Public 4.Dr Well 7.Cesspool																																																																																																																																																																																																															
2.Water 5.Dug Well 8.																																																																																																																																																																																																															
3.Sewer 6.Septic 9.None																																																																																																																																																																																																															
Street <b>1 Paved</b>																																																																																																																																																																																																															
1.Paved 4.Proposed 7.			<b>Land Data</b>																																																																																																																																																																																																												
2.Semi Imp 5.R/O/W 8.																																																																																																																																																																																																															
3.Gravel 6. 9.None			<table border="1"> <thead> <tr> <th rowspan="2">Front Foot</th> <th rowspan="2">Type</th> <th colspan="2">Effective</th> <th colspan="2">Influence</th> <th rowspan="2">Influence Codes</th> </tr> <tr> <th>Frontage</th> <th>Depth</th> <th>Factor</th> <th>Code</th> </tr> </thead> <tbody> <tr> <td>11.Regular Lot</td> <td></td> <td></td> <td></td> <td>%</td> <td></td> <td>1.Unimproved</td> </tr> <tr> <td>12.Delta Triangle</td> <td></td> <td></td> <td></td> <td>%</td> <td></td> <td>2.Excess Frtg</td> </tr> <tr> <td>13.Nabla Triangle</td> <td></td> <td></td> <td></td> <td>%</td> <td></td> <td>3.Topography</td> </tr> <tr> <td>14.Rear Land</td> <td></td> <td></td> <td></td> <td>%</td> <td></td> <td>4.Size/Shape</td> </tr> <tr> <td>15.Class I Road</td> <td></td> <td></td> <td></td> <td>%</td> <td></td> <td>5.Access</td> </tr> <tr> <td></td> <td></td> <td></td> <td></td> <td>%</td> <td></td> <td>6.Restriction</td> </tr> <tr> <td></td> <td></td> <td></td> <td></td> <td>%</td> <td></td> <td>7.Open Space</td> </tr> <tr> <td></td> <td></td> <td></td> <td></td> <td>%</td> <td></td> <td>8.View/Environ</td> </tr> <tr> <td></td> <td></td> <td></td> <td></td> <td>%</td> <td></td> <td>9.Fract Share</td> </tr> <tr> <td></td> <td></td> <td></td> <td></td> <td>%</td> <td></td> <td><b>Acres</b></td> </tr> <tr> <td></td> <td></td> <td></td> <td></td> <td>%</td> <td></td> <td>30.Utility R O W</td> </tr> <tr> <td></td> <td></td> <td></td> <td></td> <td>%</td> <td></td> <td>31.Tillable</td> </tr> <tr> <td></td> <td></td> <td></td> <td></td> <td>%</td> <td></td> <td>32.Pasture</td> </tr> <tr> <td></td> <td></td> <td></td> <td></td> <td>%</td> <td></td> <td>33.Orchard</td> </tr> <tr> <td></td> <td></td> <td></td> <td></td> <td>%</td> <td></td> <td>34.Softwood F&amp;O</td> </tr> <tr> <td></td> <td></td> <td></td> <td></td> <td>%</td> <td></td> <td>35.Mixed Wood F&amp;O</td> </tr> <tr> <td></td> <td></td> <td></td> <td></td> <td>%</td> <td></td> <td>36.Hardwood F&amp;O</td> </tr> <tr> <td></td> <td></td> <td></td> <td></td> <td>%</td> <td></td> <td>37.Softwood TG</td> </tr> <tr> <td></td> <td></td> <td></td> <td></td> <td>%</td> <td></td> <td>38.Mixed Wood TG</td> </tr> <tr> <td></td> <td></td> <td></td> <td></td> <td>%</td> <td></td> <td>39.Hardwood TG</td> </tr> <tr> <td></td> <td></td> <td></td> <td></td> <td>%</td> <td></td> <td>40.Wasteland</td> </tr> <tr> <td></td> <td></td> <td></td> <td></td> <td>%</td> <td></td> <td>41.Open Space</td> </tr> <tr> <td></td> <td></td> <td></td> <td></td> <td>%</td> <td></td> <td>42.Mobile Home Si</td> </tr> <tr> <td></td> <td></td> <td></td> <td></td> <td>%</td> <td></td> <td>43.Condo Site</td> </tr> <tr> <td></td> <td></td> <td></td> <td></td> <td>%</td> <td></td> <td>44.Lot Improvemen</td> </tr> <tr> <td></td> <td></td> <td></td> <td></td> <td>%</td> <td></td> <td>45.Subdivision Lo</td> </tr> <tr> <td></td> <td></td> <td></td> <td></td> <td>%</td> <td></td> <td>46.Heavy Ind Sit</td> </tr> </tbody> </table>					Front Foot	Type	Effective		Influence		Influence Codes	Frontage	Depth	Factor	Code	11.Regular Lot				%		1.Unimproved	12.Delta Triangle				%		2.Excess Frtg	13.Nabla Triangle				%		3.Topography	14.Rear Land				%		4.Size/Shape	15.Class I Road				%		5.Access					%		6.Restriction					%		7.Open Space					%		8.View/Environ					%		9.Fract Share					%		<b>Acres</b>					%		30.Utility R O W					%		31.Tillable					%		32.Pasture					%		33.Orchard					%		34.Softwood F&O					%		35.Mixed Wood F&O					%		36.Hardwood F&O					%		37.Softwood TG					%		38.Mixed Wood TG					%		39.Hardwood TG					%		40.Wasteland					%		41.Open Space					%		42.Mobile Home Si					%		43.Condo Site					%		44.Lot Improvemen					%		45.Subdivision Lo					%		46.Heavy Ind Sit
Front Foot	Type	Effective								Influence		Influence Codes																																																																																																																																																																																																			
		Frontage	Depth	Factor	Code																																																																																																																																																																																																										
11.Regular Lot				%		1.Unimproved																																																																																																																																																																																																									
12.Delta Triangle				%		2.Excess Frtg																																																																																																																																																																																																									
13.Nabla Triangle				%		3.Topography																																																																																																																																																																																																									
14.Rear Land				%		4.Size/Shape																																																																																																																																																																																																									
15.Class I Road				%		5.Access																																																																																																																																																																																																									
				%		6.Restriction																																																																																																																																																																																																									
				%		7.Open Space																																																																																																																																																																																																									
				%		8.View/Environ																																																																																																																																																																																																									
				%		9.Fract Share																																																																																																																																																																																																									
				%		<b>Acres</b>																																																																																																																																																																																																									
				%		30.Utility R O W																																																																																																																																																																																																									
				%		31.Tillable																																																																																																																																																																																																									
				%		32.Pasture																																																																																																																																																																																																									
				%		33.Orchard																																																																																																																																																																																																									
				%		34.Softwood F&O																																																																																																																																																																																																									
				%		35.Mixed Wood F&O																																																																																																																																																																																																									
				%		36.Hardwood F&O																																																																																																																																																																																																									
				%		37.Softwood TG																																																																																																																																																																																																									
				%		38.Mixed Wood TG																																																																																																																																																																																																									
				%		39.Hardwood TG																																																																																																																																																																																																									
				%		40.Wasteland																																																																																																																																																																																																									
				%		41.Open Space																																																																																																																																																																																																									
				%		42.Mobile Home Si																																																																																																																																																																																																									
				%		43.Condo Site																																																																																																																																																																																																									
				%		44.Lot Improvemen																																																																																																																																																																																																									
				%		45.Subdivision Lo																																																																																																																																																																																																									
				%		46.Heavy Ind Sit																																																																																																																																																																																																									
TG PLAN YEAR <b>0</b>			<table border="1"> <thead> <tr> <th>Fract. Acre</th> <th colspan="2">Acreage/Sites</th> <th colspan="3">Total Acreage</th> </tr> </thead> <tbody> <tr> <td>21.Developed Pave</td> <td>22</td> <td>1.00</td> <td>100</td> <td>%</td> <td>0</td> </tr> <tr> <td>22.Undev Paved (F</td> <td>28</td> <td>67.00</td> <td>100</td> <td>%</td> <td>0</td> </tr> <tr> <td>23.Developed Grav</td> <td>31</td> <td>232.00</td> <td>100</td> <td>%</td> <td>0</td> </tr> <tr> <td colspan="6"><b>Acres</b></td> </tr> <tr> <td>24.Undev Gravel (</td> <td></td> <td></td> <td></td> <td>%</td> <td></td> </tr> <tr> <td>25.Comm Base Pave</td> <td></td> <td></td> <td></td> <td>%</td> <td></td> </tr> <tr> <td>26.Comm Base Grav</td> <td></td> <td></td> <td></td> <td>%</td> <td></td> </tr> <tr> <td>27.Backlot</td> <td></td> <td></td> <td></td> <td>%</td> <td></td> </tr> <tr> <td>28.Rear Land</td> <td></td> <td></td> <td></td> <td>%</td> <td></td> </tr> <tr> <td>29.Pavement</td> <td></td> <td></td> <td></td> <td>%</td> <td></td> </tr> <tr> <td colspan="3">Sale Data</td> <td colspan="4"><b>Total Acreage</b> 300.00</td> </tr> <tr> <td colspan="3">Sale Date <b>7/27/2016</b></td> <td colspan="4"></td> </tr> <tr> <td colspan="3">Price <b>2,281,689</b></td> <td colspan="4"></td> </tr> <tr> <td colspan="3">Sale Type <b>1 Land Only</b></td> <td colspan="4"></td> </tr> <tr> <td colspan="3">1.Land 4.Mobile 7.C/I L&amp;B</td> <td colspan="4"></td> </tr> <tr> <td colspan="3">2.L &amp; B 5.Other 8.</td> <td colspan="4"></td> </tr> <tr> <td colspan="3">3.Building 6.C/I Land 9.</td> <td colspan="4"></td> </tr> <tr> <td colspan="3">Financing <b>4 Seller Financed</b></td> <td colspan="4"></td> </tr> <tr> <td colspan="3">1.Convent 4.Seller 7.</td> <td colspan="4"></td> </tr> <tr> <td colspan="3">2.FHA/VA 5.Private 8.</td> <td colspan="4"></td> </tr> <tr> <td colspan="3">3.Assumed 6.Cash 9.Unknown</td> <td colspan="4"></td> </tr> <tr> <td colspan="3">Validity <b>1 Arms Length Sale</b></td> <td colspan="4"></td> </tr> <tr> <td colspan="3">1.Valid 4.Split 7.Renovate</td> <td colspan="4"></td> </tr> <tr> <td colspan="3">2.Related 5.Partial 8.Other</td> <td colspan="4"></td> </tr> <tr> <td colspan="3">3.Distress 6.Exempt 9.</td> <td colspan="4"></td> </tr> <tr> <td colspan="3">Verified <b>5 Public Record</b></td> <td colspan="4"></td> </tr> <tr> <td colspan="3">1.Buyer 4.Agent 7.Family</td> <td colspan="4"></td> </tr> <tr> <td colspan="3">2.Seller 5.Pub Rec 8.Other</td> <td colspan="4"></td> </tr> <tr> <td colspan="3">3.Lender 6.MLS 9.</td> <td colspan="4"></td> </tr> </tbody> </table>					Fract. Acre	Acreage/Sites		Total Acreage			21.Developed Pave	22	1.00	100	%	0	22.Undev Paved (F	28	67.00	100	%	0	23.Developed Grav	31	232.00	100	%	0	<b>Acres</b>						24.Undev Gravel (				%		25.Comm Base Pave				%		26.Comm Base Grav				%		27.Backlot				%		28.Rear Land				%		29.Pavement				%		Sale Data			<b>Total Acreage</b> 300.00				Sale Date <b>7/27/2016</b>							Price <b>2,281,689</b>							Sale Type <b>1 Land Only</b>							1.Land 4.Mobile 7.C/I L&B							2.L & B 5.Other 8.							3.Building 6.C/I Land 9.							Financing <b>4 Seller Financed</b>							1.Convent 4.Seller 7.							2.FHA/VA 5.Private 8.							3.Assumed 6.Cash 9.Unknown							Validity <b>1 Arms Length Sale</b>							1.Valid 4.Split 7.Renovate							2.Related 5.Partial 8.Other							3.Distress 6.Exempt 9.							Verified <b>5 Public Record</b>							1.Buyer 4.Agent 7.Family							2.Seller 5.Pub Rec 8.Other							3.Lender 6.MLS 9.							
Fract. Acre	Acreage/Sites							Total Acreage																																																																																																																																																																																																							
21.Developed Pave	22	1.00	100	%	0																																																																																																																																																																																																										
22.Undev Paved (F	28	67.00	100	%	0																																																																																																																																																																																																										
23.Developed Grav	31	232.00	100	%	0																																																																																																																																																																																																										
<b>Acres</b>																																																																																																																																																																																																															
24.Undev Gravel (				%																																																																																																																																																																																																											
25.Comm Base Pave				%																																																																																																																																																																																																											
26.Comm Base Grav				%																																																																																																																																																																																																											
27.Backlot				%																																																																																																																																																																																																											
28.Rear Land				%																																																																																																																																																																																																											
29.Pavement				%																																																																																																																																																																																																											
Sale Data			<b>Total Acreage</b> 300.00																																																																																																																																																																																																												
Sale Date <b>7/27/2016</b>																																																																																																																																																																																																															
Price <b>2,281,689</b>																																																																																																																																																																																																															
Sale Type <b>1 Land Only</b>																																																																																																																																																																																																															
1.Land 4.Mobile 7.C/I L&B																																																																																																																																																																																																															
2.L & B 5.Other 8.																																																																																																																																																																																																															
3.Building 6.C/I Land 9.																																																																																																																																																																																																															
Financing <b>4 Seller Financed</b>																																																																																																																																																																																																															
1.Convent 4.Seller 7.																																																																																																																																																																																																															
2.FHA/VA 5.Private 8.																																																																																																																																																																																																															
3.Assumed 6.Cash 9.Unknown																																																																																																																																																																																																															
Validity <b>1 Arms Length Sale</b>																																																																																																																																																																																																															
1.Valid 4.Split 7.Renovate																																																																																																																																																																																																															
2.Related 5.Partial 8.Other																																																																																																																																																																																																															
3.Distress 6.Exempt 9.																																																																																																																																																																																																															
Verified <b>5 Public Record</b>																																																																																																																																																																																																															
1.Buyer 4.Agent 7.Family																																																																																																																																																																																																															
2.Seller 5.Pub Rec 8.Other																																																																																																																																																																																																															
3.Lender 6.MLS 9.																																																																																																																																																																																																															

**Washburn**

Map Lot 001-056

Account 585

Location CASTLE HILL ROAD

Card 1 Of 1 9/04/2024

Building Style <b>0</b>	SF Bsmt Living <b>0</b>	Layout <b>0</b>
1.Conv. 5.Garrison 9.Gambrel	Fin Bsmt Grade <b>0 0</b>	1.Typical 4. 7.
2.Ranch 6.Salt Box 10.Other	OPEN 5 OPTIONAL <b>0</b>	2.Inadeq 5. 8.
3.R Ranch 7.Contemp 11.Split	Heat Type <b>100% 0</b>	3.Poor 6. 9.
4.Cape 8.Log 12.	1.HWBB 5.FWA 9.No Heat	Attic <b>0</b>
Dwelling Units <b>0</b>	2.HWCI 6.GravWA 10.	1.1/4 Fin 4.Full Fin 7.
Other Units <b>0</b>	3.H Pump 7.Electric 11.	2.1/2 Fin 5.FI/Stair 8.
Stories <b>0</b>	4.Steam 8.FI/Wall 12.	3.3/4 Fin 6. 9.None
1.1 4.1.5 7.	Cool Type <b>0% 9 None</b>	Insulation <b>0</b>
2.2 5.1.75 8.	1.Refrig 4.W&C Air 7.	1.Full 4.Minimal 7.
3.3 6.2.5 9.	2.Evapor 5. 8.	2.Heavy 5.Partial 8.
Exterior Walls <b>0</b>	3.H Pump 6. 9.None	3.Capped 6. 9.None
1.Wood 5.Stucco 9.T-111	Kitchen Style <b>0</b>	Unfinished % <b>0%</b>
2.Vin/Al 6.Brick 10.Other	1.Modern 4.Obsolete 7.	Grade & Factor <b>0 0%</b>
3.Compos. 7.Stone 11.	2.Typical 5. 8.	1.E Grade 4.B Grade 7.
4.Asbestos 8.Concrete 12.	3.Old Type 6. 9.None	2.D Grade 5.A Grade 8.SC Grade
Roof Surface <b>0</b>	Bath(s) Style <b>0</b>	3.C Grade 6.AA Grade 9.Same
1.Asphalt 4.Composit 7.	1.Modern 4.Obsolete 7.	SQFT (Footprint) <b>0</b>
2.Slate 5.Wood 8.	2.Typical 5. 8.	Condition <b>0</b>
3.Metal 6.Other 9.	3.Old Type 6. 9.None	1.Poor 4.Avg 7.V G
SF Masonry Trim <b>0</b>	# Rooms <b>0</b>	2.Fair 5.Avg+ 8.Exc
OPEN-3-CUSTOM <b>0</b>	# Bedrooms <b>0</b>	3.Avg- 6.Good 9.Same
OPEN-4-CUSTOM <b>0</b>	# Full Baths <b>0</b>	Phys. % Good <b>0%</b>
Year Built <b>0</b>	# Half Baths <b>0</b>	Funct. % Good <b>100%</b>
Year Remodeled <b>0</b>	# Addn Fixtures <b>0</b>	Functional Code <b>9 None</b>
Foundation <b>0</b>	# Fireplaces <b>0</b>	1.Incomp 4.Delap 7.No Power
1.Concrete 4.Wood 7.		2.O-Built 5.Bsmt 8.LongTerm
2.C Block 5.Slab 8.		3.Damage 6.Common 9.None
3.Br/Stone 6.Piers 9.		Econ. % Good <b>100%</b>
Basement <b>0</b>		Economic Code <b>None</b>
1.1/4 Bmt 4.Full Bmt 7.		0.None 3.No Power 7.
2.1/2 Bmt 5.None 8.		1.Location 4.Generate 8.
3.3/4 Bmt 6. 9.None		2.Encroach 9.None 9.
Bsmt Gar # Cars <b>0</b>		Entrance Code <b>0</b>
Wet Basement <b>0</b>		1.Interior 4.Vacant 7.
1.Dry 4. 7.		2.Refusal 5.Estimate 8.
2.Damp 5. 8.	3.Informed 6.Reviewed 9.	
3.Wet 6. 9.	Information Code <b>0</b>	
		1.Owner 4.Agent 7.
		2.Relative 5.Estimate 8.
		3.Tenant 6.Other 9.

Date Inspected

Additions, Outbuildings & Improvements								
Type	Year	Units	Grade	Cond	Phys.	Funct.	Sound Value	
					%	%		1.One Story Fram
					%	%		2.Two Story Fram
					%	%		3.Three Story Fr
					%	%		4.1 & 1/2 Story
					%	%		5.1 & 3/4 Story
					%	%		6.2 & 1/2 Story
					%	%		21.Open Frame Por
					%	%		22.Encl Frame Por
					%	%		23.Frame Garage
					%	%		24.Frame Shed
					%	%		25.Frame Bay Wind
					%	%		26.1SFr Overhang
					%	%		27.Unfin Basement
					%	%		28.Unfinished Att
					%	%		29.Finished Attic



Cote, James P  
618 Castle Hill Road  
Washburn ME 04786

B6346P61

Previous Owner  
NELSON, GARRY H JR  
NELSON, MINDY R  
618 CASTLE HILL ROAD  
WASHBURN ME 04786  
Sale Date: 8/31/2021

Inspection Witnessed By:

X

Date

No./Date	Description	Date Insp.

Notes:

\*Garages -15% ea. for size obsol. during reval.

\*\* Deck added for 04/01/2024

Washburn

Property Data			Assessment Record						
Neighborhood <b>1 Neighborhood One</b>			Year	Land	Buildings	Exempt	Total		
Tree Growth Year <b>0</b>			2012	6,500	90,200	8,800	87,900		
1ST MORTGAGE <b>0</b>			2013	8,500	90,200	8,800	89,900		
2ND MORTGAGE <b>0</b>			2015	8,500	90,200	9,000	89,700		
Zone/Land Use <b>1 Residential</b>			2018	9,100	107,100	18,400	97,800		
Secondary Zone			2019	19,300	132,200	20,000	131,500		
Topography <b>1 Level</b>			2020	19,300	131,900	25,000	126,200		
1.Level 4.Below St 7.LevelBog			2021	19,300	132,200	25,000	126,500		
2.Rolling 5.Low 8.			2022	19,300	138,700	0	158,000		
3.Above St 6.Swampy 9.			2023	24,800	164,900	25,000	164,700		
Utilities <b>4 Drilled Well 6 Septic System</b>			2024	24,800	168,900	25,000	168,700		
1.Public 4.Dr Well 7.Cesspool									
2.Water 5.Dug Well 8.									
3.Sewer 6.Septic 9.None									
Street <b>1 Paved</b>									
1.Paved 4.Proposed 7.									
2.Semi Imp 5.R/O/W 8.									
3.Gravel 6. 9.None									
TG PLAN YEAR <b>0</b>									
Tif District # <b>0</b>									
Sale Data			Land Data						
Sale Date <b>7/14/2022</b>			Front Foot	Type	Effective		Influence		Influence Codes
Price <b>285,000</b>					Frontage	Depth	Factor	Code	
Sale Type <b>2 Land &amp; Buildings</b>			11.Regular Lot					1.Unimproved	
1.Land 4.Mobile 7.C/I L&B			12.Delta Triangle					2.Excess Frtg	
2.L & B 5.Other 8.			13.Nabla Triangle					3.Topography	
3.Building 6.C/I Land 9.			14.Rear Land					4.Size/Shape	
Financing <b>1 Conventional</b>			15.Class I Road					5.Access	
1.Convent 4.Seller 7.								6.Restriction	
2.FHA/VA 5.Private 8.								7.Open Space	
3.Assumed 6.Cash 9.Unknown								8.View/Environ	
Validity <b>1 Arms Length Sale</b>								9.Fract Share	
1.Valid 4.Split 7.Renovate								Acres	
2.Related 5.Partial 8.Other								30.Utility R O W	
3.Distress 6.Exempt 9.								31.Tillable	
Verified <b>5 Public Record</b>								32.Pasture	
1.Buyer 4.Agent 7.Family								33.Orchard	
2.Seller 5.Pub Rec 8.Other								34.Softwood F&O	
3.Lender 6.MLS 9.								35.Mixed Wood F&O	
								36.Hardwood F&O	
								37.Softwood TG	
								38.Mixed Wood TG	
								39.Hardwood TG	
								40.Wasteland	
								41.Open Space	
								42.Mobile Home Si	
								43.Condo Site	
								44.Lot Improvemen	
								45.Subdivision Lo	
								46.Heavy Ind Sit	
			Fract. Acre		Acreage/Sites		Total Acreage <b>2.03</b>		
			21.Developed Pave	21	1.00	100	%	0	
			22.Undev Paved (F	28	1.03	100	%	0	
			23.Developed Grav						
			Acres						
			24.Undev Gravel (						
			25.Comm Base Pave						
			26.Comm Base Grav						
			27.Backlot						
			28.Rear Land						
			29.Pavement						

# Washburn

Map Lot 001-056A

Account 651

Location 618 CASTLE HILL ROAD

Card 1

Of 1

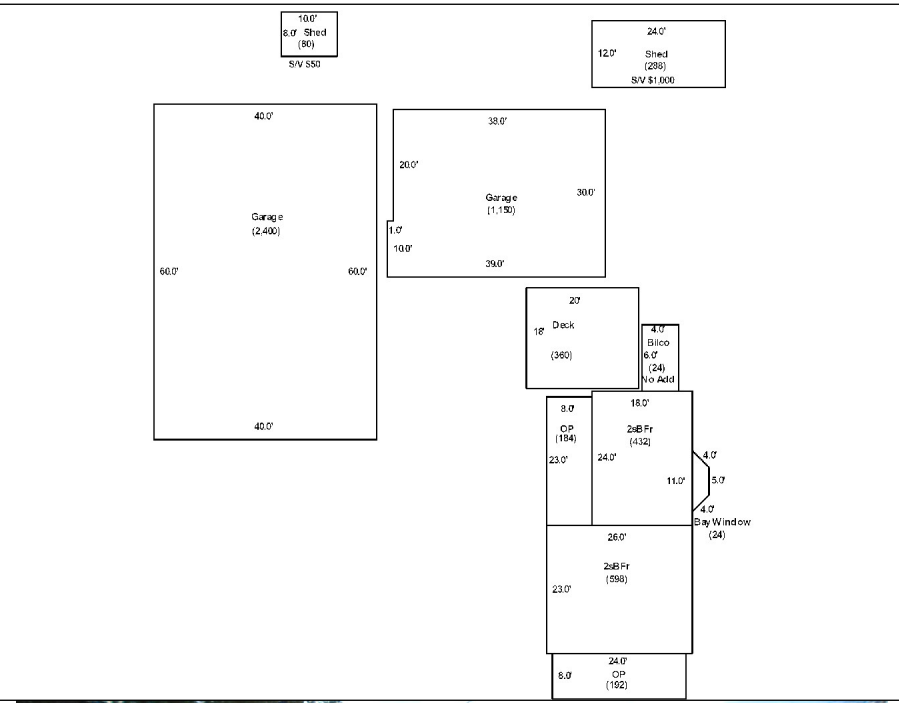
9/04/2024

Building Style <b>1 Conventional</b>	SF Bsmt Living <b>0</b>	Layout <b>1 Typical</b>
1.Conv. 5.Garrison 9.Gambrel	Fin Bsmt Grade <b>0 0</b>	1.Typical 4. 7.
2.Ranch 6.Salt Box 10.Other	OPEN 5 OPTIONAL <b>0</b>	2.Inadeq 5. 8.
3.R Ranch 7.Contemp 11.Split	Heat Type <b>100% 5 Forced Warm Air</b>	3.Poor 6. 9.
4.Cape 8.Log 12.	1.HWBB 5.FWA 9.No Heat	Attic <b>9 None</b>
Dwelling Units <b>1</b>	2.HWCI 6.GravWA 10.	1.1/4 Fin 4.Full Fin 7.
Other Units <b>0</b>	3.H Pump 7.Electric 11.	2.1/2 Fin 5.FI/Stair 8.
Stories <b>2 Two Story</b>	4.Steam 8.FI/Wall 12.	3.3/4 Fin 6. 9.None
1.1 4.1.5 7.	Cool Type <b>0% 9 None</b>	Insulation <b>1 Full</b>
2.2 5.1.75 8.	1.Refrig 4.W&C Air 7.	1.Full 4.Minimal 7.
3.3 6.2.5 9.	2.Evapor 5. 8.	2.Heavy 5.Partial 8.
Exterior Walls <b>2 Vinyl/Aluminum</b>	3.H Pump 6. 9.None	3.Capped 6. 9.None
1.Wood 5.Stucco 9.T-111	Kitchen Style <b>2 Typical</b>	Unfinished % <b>0%</b>
2.Vin/Al 6.Brick 10.Other	1.Modern 4.Obsolete 7.	Grade & Factor <b>3 Average 100%</b>
3.Compos. 7.Stone 11.	2.Typical 5. 8.	1.E Grade 4.B Grade 7.
4.Asbestos 8.Concrete 12.	3.Old Type 6. 9.None	2.D Grade 5.A Grade 8.SC Grade
Roof Surface <b>1 Asphalt Shingles</b>	Bath(s) Style <b>2 Typical Bath(s)</b>	3.C Grade 6.AA Grade 9.Same
1.Asphalt 4.Composit 7.	1.Modern 4.Obsolete 7.	SQFT (Footprint) <b>598</b>
2.Slate 5.Wood 8.	2.Typical 5. 8.	Condition <b>5 Above Average</b>
3.Metal 6.Other 9.	3.Old Type 6. 9.None	1.Poor 4.Avg 7.V G
SF Masonry Trim <b>0</b>	# Rooms <b>7</b>	2.Fair 5.Avg+ 8.Exc
OPEN-3-CUSTOM <b>0</b>	# Bedrooms <b>3</b>	3.Avg- 6.Good 9.Same
OPEN-4-CUSTOM <b>0</b>	# Full Baths <b>1</b>	Phys. % Good <b>0%</b>
Year Built <b>1940</b>	# Half Baths <b>1</b>	Funct. % Good <b>100%</b>
Year Remodeled <b>0</b>	# Addn Fixtures <b>0</b>	Functional Code <b>9 None</b>
Foundation <b>1 Concrete</b>	# Fireplaces <b>0</b>	1.Incomp 4.Delap 7.No Power
1.Concrete 4.Wood 7.		2.O-Built 5.Bsmt 8.LongTerm
2.C Block 5.Slab 8.		3.Damage 6.Common 9.None
3.Br/Stone 6.Piers 9.		Econ. % Good <b>100%</b>
Basement <b>4 Full Basement</b>		Economic Code <b>None</b>
1.1/4 Bmt 4.Full Bmt 7.		0.None 3.No Power 7.
2.1/2 Bmt 5.None 8.		1.Location 4.Generate 8.
3.3/4 Bmt 6. 9.None		2.Encroach 9.None 9.
Bsmt Gar # Cars <b>0</b>		Entrance Code <b>5 Estimated</b>
Wet Basement <b>2 Damp Basement</b>		1.Interior 4.Vacant 7.
1.Dry 4. 7.		2.Refusal 5.Estimate 8.
2.Damp 5. 8.	3.Informed 6.Reviewed 9.	
3.Wet 6. 9.	Information Code <b>5 Estimate</b>	
	1.Owner 4.Agent 7.	
	2.Relative 5.Estimate 8.	
	3.Tenant 6.Other 9.	

Date Inspected 7/29/2018

### Additions, Outbuildings & Improvements

Type	Year	Units	Grade	Cond	Phys.	Funct.	Sound Value
21 Open Frame	2000	192	3 100	4	0 %	100 %	
21 Open Frame	2000	184	3 100	4	0 %	100 %	
2 Two Story Frame	0	432	0 0	0	0 %	0 %	
25 Frame Bay	0	24	0 0	0	0 %	0 %	
23 Frame Garage	2000	1150	3 100	4	0 %	85 %	
23 Frame Garage	1990	2400	3 100	4	0 %	85 %	
24 Frame Shed	0						50
24 Frame Shed	0						1,000
27 Unfin Basement	0	0	0 0	0	0 %	0 %	
68 Wood Deck	2023	360	4 100	4	0 %	100 %	



KLEI, HUGH T  
76 TURNPIKE ROAD  
WILLINGTON CT 06279

B5199P59

Previous Owner  
Town of Washburn  
1287 Main Street

Washburn ME 04786  
Sale Date: 8/14/2008

Inspection Witnessed By:

X	Date	Date Insp.
No./Date	Description	Date Insp.

Notes:  
50% Unbuildable. Well was ruined by McCains

Washburn

Property Data			Assessment Record						
Neighborhood <b>1 Neighborhood One</b>			Year	Land	Buildings	Exempt	Total		
Tree Growth Year <b>0</b>			2012	6,600	0	0	6,600		
1ST MORTGAGE <b>0</b>			2013	8,600	0	0	8,600		
2ND MORTGAGE <b>0</b>			2015	8,600	0	0	8,600		
Zone/Land Use <b>1 Residential</b>			2018	8,600	0	0	8,600		
Secondary Zone			2019	9,800	0	0	9,800		
Topography <b>2 Rolling</b>			2020	5,300	0	0	5,300		
1.Level 4.Below St 7.LevelBog			2021	5,300	0	0	5,300		
2.Rolling 5.Low 8.			2022	5,300	0	0	5,300		
3.Above St 6.Swampy 9.			2023	6,500	0	0	6,500		
Utilities			2024	6,500	0	0	6,500		
1.Public 4.Dr Well 7.Cesspool									
2.Water 5.Dug Well 8.									
3.Sewer 6.Septic 9.None									
Street <b>1 Paved</b>									
1.Paved 4.Proposed 7.			<b>Land Data</b>						
2.Semi Imp 5.R/O/W 8.			<b>Front Foot</b>	<b>Type</b>	<b>Effective</b>		<b>Influence</b>		<b>Influence Codes</b>
3.Gravel 6. 9.None					<b>Frontage</b>	<b>Depth</b>	<b>Factor</b>	<b>Code</b>	
TG PLAN YEAR <b>0</b>			11.Regular Lot					1.Unimproved	
Tif District # <b>0</b>			12.Delta Triangle					2.Excess Frtg	
<b>Sale Data</b>			13.Nabla Triangle					3.Topography	
Sale Date <b>8/14/2008</b>			14.Rear Land					4.Size/Shape	
Price			15.Class I Road					5.Access	
Sale Type <b>1 Land Only</b>								6.Restriction	
1.Land 4.Mobile 7.C/I L&B			<b>Square Foot</b>	<b>Square Feet</b>				7.Open Space	
2.L & B 5.Other 8.								8.View/Environ	
3.Building 6.C/I Land 9.			16.Class II Road					9.Fract Share	
Financing			17.Municipal Rese					<b>Acres</b>	
1.Convent 4.Seller 7.			18.Munic Sep Lago					30.Utility R O W	
2.FHA/VA 5.Private 8.			19.Gravel Pit					31.Tillable	
3.Assumed 6.Cash 9.Unknown			20.Industrial Bas					32.Pasture	
Validity <b>3 Distressed Sale</b>			<b>Fract. Acre</b>	<b>Acres/Sites</b>				33.Orchard	
1.Valid 4.Split 7.Renovate				21.Developed Pave	22	1.00	50 %	6	34.Softwood F&O
2.Related 5.Partial 8.Other				22.Undev Paved (F	28	1.50	100 %	0	35.Mixed Wood F&O
3.Distress 6.Exempt 9.			23.Developed Grav	40	1.50	100 %	0	36.Hardwood F&O	
Verified <b>5 Public Record</b>			<b>Acres</b>					37.Softwood TG	
1.Buyer 4.Agent 7.Family				24.Undev Gravel (					38.Mixed Wood TG
2.Seller 5.Pub Rec 8.Other			25.Comm Base Pave					39.Hardwood TG	
3.Lender 6.MLS 9.			26.Comm Base Grav					40.Wasteland	
			27.Backlot					41.Open Space	
			28.Rear Land					42.Mobile Home Si	
			29.Pavement					43.Condo Site	
			<b>Total Acreage 4.00</b>					44.Lot Improvemen	
								45.Subdivision Lo	
								46.Heavy Ind Sit	


**Washburn**

Map Lot 001-057

Account 734

Location CASTLE HILL ROAD

Card 1 Of 1 9/04/2024

Building Style <b>0</b>	SF Bsmt Living <b>0</b>	Layout <b>0</b>
1.Conv. 5.Garrison 9.Gambrel	Fin Bsmt Grade <b>0 0</b>	1.Typical 4. 7.
2.Ranch 6.Salt Box 10.Other	OPEN 5 OPTIONAL <b>0</b>	2.Inadeq 5. 8.
3.R Ranch 7.Contemp 11.Split	Heat Type <b>100% 0</b>	3.Poor 6. 9.
4.Cape 8.Log 12.	1.HWBB 5.FWA 9.No Heat	Attic <b>0</b>
Dwelling Units <b>0</b>	2.HWCI 6.GravWA 10.	1.1/4 Fin 4.Full Fin 7.
Other Units <b>0</b>	3.H Pump 7.Electric 11.	2.1/2 Fin 5.FI/Stair 8.
Stories <b>0</b>	4.Steam 8.FI/Wall 12.	3.3/4 Fin 6. 9.None
1.1 4.1.5 7.	Cool Type <b>0% 9 None</b>	Insulation <b>0</b>
2.2 5.1.75 8.	1.Refrig 4.W&C Air 7.	1.Full 4.Minimal 7.
3.3 6.2.5 9.	2.Evapor 5. 8.	2.Heavy 5.Partial 8.
Exterior Walls <b>0</b>	3.H Pump 6. 9.None	3.Capped 6. 9.None
1.Wood 5.Stucco 9.T-111	Kitchen Style <b>0</b>	Unfinished % <b>0%</b>
2.Vin/Al 6.Brick 10.Other	1.Modern 4.Obsolete 7.	Grade & Factor <b>0 0%</b>
3.Compos. 7.Stone 11.	2.Typical 5. 8.	1.E Grade 4.B Grade 7.
4.Asbestos 8.Concrete 12.	3.Old Type 6. 9.None	2.D Grade 5.A Grade 8.SC Grade
Roof Surface <b>0</b>	Bath(s) Style <b>0</b>	3.C Grade 6.AA Grade 9.Same
1.Asphalt 4.Composit 7.	1.Modern 4.Obsolete 7.	SQFT (Footprint) <b>0</b>
2.Slate 5.Wood 8.	2.Typical 5. 8.	Condition <b>0</b>
3.Metal 6.Other 9.	3.Old Type 6. 9.None	1.Poor 4.Avg 7.V G
SF Masonry Trim <b>0</b>	# Rooms <b>0</b>	2.Fair 5.Avg+ 8.Exc
OPEN-3-CUSTOM <b>0</b>	# Bedrooms <b>0</b>	3.Avg- 6.Good 9.Same
OPEN-4-CUSTOM <b>0</b>	# Full Baths <b>0</b>	Phys. % Good <b>0%</b>
Year Built <b>0</b>	# Half Baths <b>0</b>	Funct. % Good <b>100%</b>
Year Remodeled <b>0</b>	# Addn Fixtures <b>0</b>	Functional Code <b>9 None</b>
Foundation <b>0</b>	# Fireplaces <b>0</b>	1.Incomp 4.Delap 7.No Power
1.Concrete 4.Wood 7.		2.O-Built 5.Bsmt 8.LongTerm
2.C Block 5.Slab 8.		3.Damage 6.Common 9.None
3.Br/Stone 6.Piers 9.		Econ. % Good <b>100%</b>
Basement <b>0</b>		Economic Code <b>None</b>
1.1/4 Bmt 4.Full Bmt 7.		0.None 3.No Power 7.
2.1/2 Bmt 5.None 8.		1.Location 4.Generate 8.
3.3/4 Bmt 6. 9.None		2.Encroach 9.None 9.
Bsmt Gar # Cars <b>0</b>		Entrance Code <b>0</b>
Wet Basement <b>0</b>		1.Interior 4.Vacant 7.
1.Dry 4. 7.		2.Refusal 5.Estimate 8.
2.Damp 5. 8.	3.Informed 6.Reviewed 9.	
3.Wet 6. 9.	Information Code <b>0</b>	
		1.Owner 4.Agent 7.
		2.Relative 5.Estimate 8.
		3.Tenant 6.Other 9.

Date Inspected

Additions, Outbuildings & Improvements							
Type	Year	Units	Grade	Cond	Phys.	Funct.	Sound Value
					%	%	1.One Story Fram
					%	%	2.Two Story Fram
					%	%	3.Three Story Fr
					%	%	4.1 & 1/2 Story
					%	%	5.1 & 3/4 Story
					%	%	6.2 & 1/2 Story
					%	%	21.Open Frame Por
					%	%	22.Encl Frame Por
					%	%	23.Frame Garage
					%	%	24.Frame Shed
					%	%	25.Frame Bay Wind
					%	%	26.1SFr Overhang
					%	%	27.Unfin Basement
					%	%	28.Unfinished Att
					%	%	29.Finished Attic

KLEI, HUGH T  
76 TURNPIKE ROAD  
WILLINGTON CT 06279

B5199P59

Previous Owner  
Town of Washburn  
1287 Main Street

Washburn ME  
Sale Date: 8/14/2008

Inspection Witnessed By:

X

Date

No./Date	Description	Date Insp.

Notes:

Washburn

Property Data			Assessment Record						
Neighborhood <b>1 Neighborhood One</b>			Year	Land	Buildings	Exempt	Total		
Tree Growth Year <b>0</b>			2012	1,000	0	0	1,000		
1ST MORTGAGE <b>0</b>			2013	1,400	0	0	1,400		
2ND MORTGAGE <b>0</b>			2015	1,400	0	0	1,400		
Zone/Land Use <b>1 Residential</b>			2018	1,400	0	0	1,400		
Secondary Zone			2019	1,100	0	0	1,100		
Topography <b>1 Level</b>			2020	1,100	0	0	1,100		
1.Level 4.Below St 7.LevelBog			2021	1,100	0	0	1,100		
2.Rolling 5.Low 8.			2022	1,100	0	0	1,100		
3.Above St 6.Swampy 9.			2023	1,400	0	0	1,400		
Utilities			2024	1,400	0	0	1,400		
1.Public 4.Dr Well 7.Cesspool									
2.Water 5.Dug Well 8.									
3.Sewer 6.Septic 9.None									
Street <b>1 Paved</b>									
1.Paved 4.Proposed 7.									
2.Semi Imp 5.R/O/W 8.									
3.Gravel 6. 9.None									
TG PLAN YEAR <b>0</b>									
Tif District # <b>0</b>									
Sale Data			Land Data						
Sale Date <b>8/14/2008</b>			Front Foot	Type	Effective		Influence		Influence Codes
Price					Frontage	Depth	Factor	Code	
Sale Type <b>1 Land Only</b>			11.Regular Lot						1.Unimproved
1.Land 4.Mobile 7.C/I L&B			12.Delta Triangle						2.Excess Frtg
2.L & B 5.Other 8.			13.Nabla Triangle						3.Topography
3.Building 6.C/I Land 9.			14.Rear Land						4.Size/Shape
Financing			15.Class I Road						5.Access
1.Convent 4.Seller 7.									6.Restriction
2.FHA/VA 5.Private 8.									7.Open Space
3.Assumed 6.Cash 9.Unknown									8.View/Environ
Validity <b>3 Distressed Sale</b>									9.Fract Share
1.Valid 4.Split 7.Renovate			Square Foot	Square Feet					Acres
2.Related 5.Partial 8.Other			16.Class II Road						30.Utility R O W
3.Distress 6.Exempt 9.			17.Municipal Rese						31.Tillable
Verified <b>5 Public Record</b>			18.Munic Sep Lago						32.Pasture
1.Buyer 4.Agent 7.Family			19.Gravel Pit						33.Orchard
2.Seller 5.Pub Rec 8.Other			20.Industrial Bas						34.Softwood F&O
3.Lender 6.MLS 9.									35.Mixed Wood F&O
			Fract. Acre	Acreage/Sites					36.Hardwood F&O
			21.Developed Pave	40	19.00	100	%	0	37.Softwood TG
			22.Undev Paved (F						38.Mixed Wood TG
			23.Developed Grav						39.Hardwood TG
			Acres						40.Wasteland
			24.Undev Gravel (						41.Open Space
			25.Comm Base Pave						42.Mobile Home Si
			26.Comm Base Grav						43.Condo Site
			27.Backlot						44.Lot Improvemen
			28.Rear Land	<b>Total Acreage 19.00</b>					45.Subdivision Lo
			29.Pavement						46.Heavy Ind Sit

**Washburn**

Map Lot 001-058

Account 942

Location CASTLE HILL ROAD

Card 1 Of 1 9/04/2024

Building Style <b>0</b>	SF Bsmt Living <b>0</b>	Layout <b>0</b>
1.Conv. 5.Garrison 9.Gambrel	Fin Bsmt Grade <b>0 0</b>	1.Typical 4. 7.
2.Ranch 6.Salt Box 10.Other	OPEN 5 OPTIONAL <b>0</b>	2.Inadeq 5. 8.
3.R Ranch 7.Contemp 11.Split	Heat Type <b>100% 0</b>	3.Poor 6. 9.
4.Cape 8.Log 12.	1.HWBB 5.FWA 9.No Heat	Attic <b>0</b>
Dwelling Units <b>0</b>	2.HWCI 6.GravWA 10.	1.1/4 Fin 4.Full Fin 7.
Other Units <b>0</b>	3.H Pump 7.Electric 11.	2.1/2 Fin 5.FI/Stair 8.
Stories <b>0</b>	4.Steam 8.FI/Wall 12.	3.3/4 Fin 6. 9.None
1.1 4.1.5 7.	Cool Type <b>0% 9 None</b>	Insulation <b>0</b>
2.2 5.1.75 8.	1.Refrig 4.W&C Air 7.	1.Full 4.Minimal 7.
3.3 6.2.5 9.	2.Evapor 5. 8.	2.Heavy 5.Partial 8.
Exterior Walls <b>0</b>	3.H Pump 6. 9.None	3.Capped 6. 9.None
1.Wood 5.Stucco 9.T-111	Kitchen Style <b>0</b>	Unfinished % <b>0%</b>
2.Vin/Al 6.Brick 10.Other	1.Modern 4.Obsolete 7.	Grade & Factor <b>0 0%</b>
3.Compos. 7.Stone 11.	2.Typical 5. 8.	1.E Grade 4.B Grade 7.
4.Asbestos 8.Concrete 12.	3.Old Type 6. 9.None	2.D Grade 5.A Grade 8.SC Grade
Roof Surface <b>0</b>	Bath(s) Style <b>0</b>	3.C Grade 6.AA Grade 9.Same
1.Asphalt 4.Composit 7.	1.Modern 4.Obsolete 7.	SQFT (Footprint) <b>0</b>
2.Slate 5.Wood 8.	2.Typical 5. 8.	Condition <b>0</b>
3.Metal 6.Other 9.	3.Old Type 6. 9.None	1.Poor 4.Avg 7.V G
SF Masonry Trim <b>0</b>	# Rooms <b>0</b>	2.Fair 5.Avg+ 8.Exc
OPEN-3-CUSTOM <b>0</b>	# Bedrooms <b>0</b>	3.Avg- 6.Good 9.Same
OPEN-4-CUSTOM <b>0</b>	# Full Baths <b>0</b>	Phys. % Good <b>0%</b>
Year Built <b>0</b>	# Half Baths <b>0</b>	Funct. % Good <b>100%</b>
Year Remodeled <b>0</b>	# Addn Fixtures <b>0</b>	Functional Code <b>9 None</b>
Foundation <b>0</b>	# Fireplaces <b>0</b>	1.Incomp 4.Delap 7.No Power
1.Concrete 4.Wood 7.		2.O-Built 5.Bsmt 8.LongTerm
2.C Block 5.Slab 8.		3.Damage 6.Common 9.None
3.Br/Stone 6.Piers 9.		Econ. % Good <b>100%</b>
Basement <b>0</b>		Economic Code <b>None</b>
1.1/4 Bmt 4.Full Bmt 7.		0.None 3.No Power 7.
2.1/2 Bmt 5.None 8.		1.Location 4.Generate 8.
3.3/4 Bmt 6. 9.None		2.Encroach 9.None 9.
Bsmt Gar # Cars <b>0</b>		Entrance Code <b>0</b>
Wet Basement <b>0</b>		1.Interior 4.Vacant 7.
1.Dry 4. 7.		2.Refusal 5.Estimate 8.
2.Damp 5. 8.	3.Informed 6.Reviewed 9.	
3.Wet 6. 9.	Information Code <b>0</b>	
		1.Owner 4.Agent 7.
		2.Relative 5.Estimate 8.
		3.Tenant 6.Other 9.

Date Inspected

**Additions, Outbuildings & Improvements**

Type	Year	Units	Grade	Cond	Phys.	Funct.	Sound Value
					%	%	1.One Story Fram
					%	%	2.Two Story Fram
					%	%	3.Three Story Fr
					%	%	4.1 & 1/2 Story
					%	%	5.1 & 3/4 Story
					%	%	6.2 & 1/2 Story
					%	%	21.Open Frame Por
					%	%	22.Encl Frame Por
					%	%	23.Frame Garage
					%	%	24.Frame Shed
					%	%	25.Frame Bay Wind
					%	%	26.1SFr Overhang
					%	%	27.Unfin Basement
					%	%	28.Unfinished Att
					%	%	29.Finished Attic

Town of Washburn  
1287 MAIN STREET  
WASHBURN ME 04786

			Property Data			Assessment Record				
			Neighborhood	1 Neighborhood One		Year	Land	Buildings	Exempt	Total
			Tree Growth Year	0		2012	5,800	500	6,300	0
			1ST MORTGAGE	0		2013	7,500	500	8,000	0
			2ND MORTGAGE	0		2015	7,500	500	8,000	0
			Zone/Land Use	1 Residential		2018	7,500	500	8,000	0
			Secondary Zone			2019	22,800	4,000	26,800	0
			Topography	1 Level		2020	21,900	3,900	25,800	0
			1.Level	4.Below St	7.LevelBog	2021	21,900	4,000	25,900	0
			2.Rolling	5.Low	8.	2022	21,900	4,200	26,100	0
			3.Above St	6.Swampy	9.	2023	23,900	5,000	28,900	0
			Utilities			2024	23,900	5,000	28,900	0
			1.Public	4.Dr Well	7.Cesspool					
			2.Water	5.Dug Well	8.					
			3.Sewer	6.Septic	9.None					
			Street	1 Paved						
			1.Paved	4.Proposed	7.					
			2.Semi Imp	5.R/O/W	8.					
			3.Gravel	6.	9.None					
			TG PLAN YEAR	0						
			Tif District #	0						
			Sale Data							
Inspection Witnessed By:			Sale Date			11.Regular Lot				
X			Price			12.Delta Triangle				
Date			Sale Type			13.Nabla Triangle				
No./Date	Description	Date Insp.	1.Land	4.Mobile	7.C/I L&B	14.Rear Land				
			2.L & B	5.Other	8.	15.Class I Road				
			3.Building	6.C/I Land	9.					
			Financing							
			1.Convent	4.Seller	7.					
			2.FHA/VA	5.Private	8.					
			3.Assumed	6.Cash	9.Unknown					
Notes:			Validity							
			1.Valid	4.Split	7.Renovate					
* Thomas Brewer Memorial Park and Boat Launch.			2.Related	5.Partial	8.Other					
			3.Distress	6.Exempt	9.					
** B 5950 P 96 10/18/2019 100' Easement to Emera			Verified							
			1.Buyer	4.Agent	7.Family					
			2.Seller	5.Pub Rec	8.Other					
			3.Lender	6.MLS	9.					
						Fract. Acre	Acres/Sites			
						21.Developed Pave	22.Undev Paved (F	23.Developed Grav		
						Acres				
						24.Undev Gravel (	25.Comm Base Pave	26.Comm Base Grav		
						27.Backlot				
						28.Rear Land	29.Pavement			
							Total Acreage		3.50	

- 1.Unimproved
- 2.Excess Frtg
- 3.Topography
- 4.Size/Shape
- 5.Access
- 6.Restriction
- 7.Open Space
- 8.View/Environ
- 9.Fract Share
- Acres
- 30.Utility R O W
- 31.Tillable
- 32.Pasture
- 33.Orchard
- 34.Softwood F&O
- 35.Mixed Wood F&O
- 36.Hardwood F&O
- 37.Softwood TG
- 38.Mixed Wood TG
- 39.Hardwood TG
- 40.Wasteland
- 41.Open Space
- 42.Mobile Home Si
- 43.Condo Site
- 44.Lot Improvemen
- 45.Subdivision Lo
- 46.Heavy Ind Sit

## Washburn

Map Lot 001-059

Account 959

Location 730 Castle Hill Road

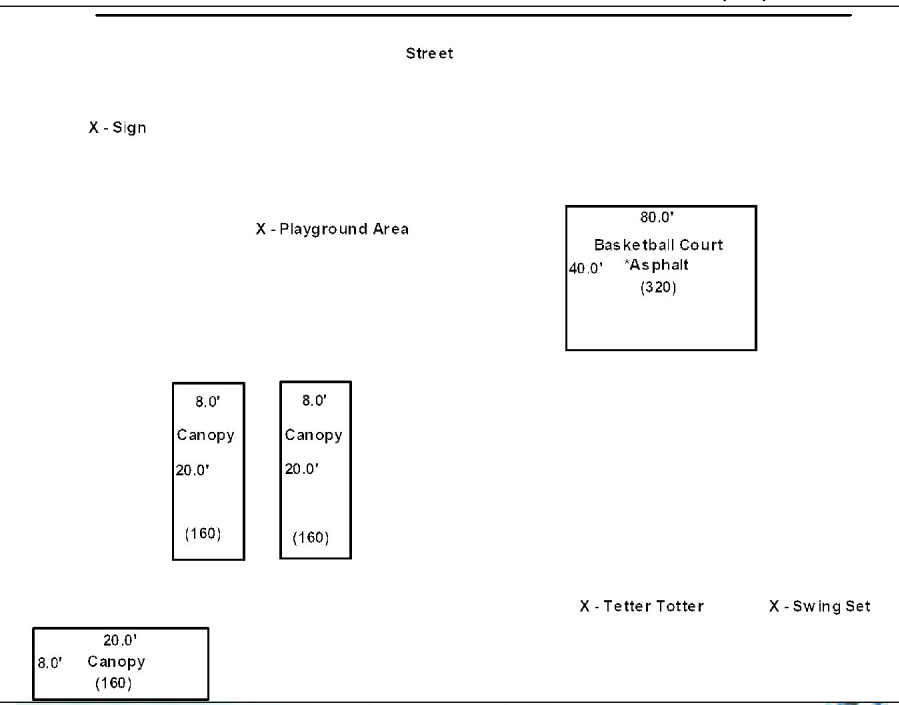
Card 1 Of 1 9/04/2024

Building Style <b>0</b>	SF Bsmt Living <b>0</b>	Layout <b>0</b>
1.Conv. 5.Garrison 9.Gambrel	Fin Bsmt Grade <b>0 0</b>	1.Typical 4. 7.
2.Ranch 6.Salt Box 10.Other	OPEN 5 OPTIONAL <b>0</b>	2.Inadeq 5. 8.
3.R Ranch 7.Contemp 11.Split	Heat Type <b>100% 0</b>	3.Poor 6. 9.
4.Cape 8.Log 12.	1.HWBB 5.FWA 9.No Heat	Attic <b>0</b>
Dwelling Units <b>0</b>	2.HWCI 6.GravWA 10.	1.1/4 Fin 4.Full Fin 7.
Other Units <b>0</b>	3.H Pump 7.Electric 11.	2.1/2 Fin 5.FI/Stair 8.
Stories <b>0</b>	4.Steam 8.FI/Wall 12.	3.3/4 Fin 6. 9.None
1.1 4.1.5 7.	Cool Type <b>0% 9 None</b>	Insulation <b>0</b>
2.2 5.1.75 8.	1.Refrig 4.W&C Air 7.	1.Full 4.Minimal 7.
3.3 6.2.5 9.	2.Evapor 5. 8.	2.Heavy 5.Partial 8.
Exterior Walls <b>0</b>	3.H Pump 6. 9.None	3.Capped 6. 9.None
1.Wood 5.Stucco 9.T-111	Kitchen Style <b>0</b>	Unfinished % <b>0%</b>
2.Vin/Al 6.Brick 10.Other	1.Modern 4.Obsolete 7.	Grade & Factor <b>0 0%</b>
3.Compos. 7.Stone 11.	2.Typical 5. 8.	1.E Grade 4.B Grade 7.
4.Asbestos 8.Concrete 12.	3.Old Type 6. 9.None	2.D Grade 5.A Grade 8.SC Grade
Roof Surface <b>0</b>	Bath(s) Style <b>0</b>	3.C Grade 6.AA Grade 9.Same
1.Asphalt 4.Composit 7.	1.Modern 4.Obsolete 7.	SQFT (Footprint) <b>0</b>
2.Slate 5.Wood 8.	2.Typical 5. 8.	Condition <b>0</b>
3.Metal 6.Other 9.	3.Old Type 6. 9.None	1.Poor 4.Avg 7.V G
SF Masonry Trim <b>0</b>	# Rooms <b>0</b>	2.Fair 5.Avg+ 8.Exc
OPEN-3-CUSTOM <b>0</b>	# Bedrooms <b>0</b>	3.Avg- 6.Good 9.Same
OPEN-4-CUSTOM <b>0</b>	# Full Baths <b>0</b>	Phys. % Good <b>0%</b>
Year Built <b>0</b>	# Half Baths <b>0</b>	Funct. % Good <b>100%</b>
Year Remodeled <b>0</b>	# Addn Fixtures <b>0</b>	Functional Code <b>9 None</b>
Foundation <b>0</b>	# Fireplaces <b>0</b>	1.Incomp 4.Delap 7.No Power
1.Concrete 4.Wood 7.	 <p><b>TRIO</b> Software A Division of Harris Computer Systems</p>	2.O-Built 5.Bsmt 8.LongTerm
2.C Block 5.Slab 8.		3.Damage 6.Common 9.None
3.Br/Stone 6.Piers 9.		Econ. % Good <b>100%</b>
Basement <b>0</b>		Economic Code <b>None</b>
1.1/4 Bmt 4.Full Bmt 7.		0.None 3.No Power 7.
2.1/2 Bmt 5.None 8.		1.Location 4.Generate 8.
3.3/4 Bmt 6. 9.None		2.Encroach 9.None 9.
Bsmt Gar # Cars <b>0</b>		Entrance Code <b>5 Estimated</b>
Wet Basement <b>0</b>		1.Interior 4.Vacant 7.
1.Dry 4. 7.		2.Refusal 5.Estimate 8.
2.Damp 5. 8.	3.Informed 6.Reviewed 9.	
3.Wet 6. 9.	Information Code <b>5 Estimate</b>	
	1.Owner 4.Agent 7.	
	2.Relative 5.Estimate 8.	
	3.Tenant 6.Other 9.	

Date Inspected 7/29/2018

### Additions, Outbuildings & Improvements

Type	Year	Units	Grade	Cond	Phys.	Funct.	Sound Value
61 Canopy	2000	160	3 100	4	0 %	100 %	
61 Canopy	2000	160	3 100	4	0 %	100 %	
61 Canopy	2000	160	3 100	4	0 %	100 %	
					%	%	
					%	%	
					%	%	
					%	%	
					%	%	
					%	%	
					%	%	
					%	%	





Town of Washburn  
1287 MAIN STREET  
WASHBURN ME 04786

Property Data

Assessment Record

Neighborhood <b>1 Neighborhood One</b>	Year	Land	Buildings	Exempt	Total
Tree Growth Year <b>0</b>	2012	1,500	0	1,500	0
1ST MORTGAGE <b>0</b>	2013	2,000	0	2,000	0
2ND MORTGAGE <b>0</b>	2015	2,000	0	2,000	0
Zone/Land Use <b>1 Residential</b>	2018	2,000	0	2,000	0
Secondary Zone	2019	9,300	0	9,300	0
	2020	9,300	0	9,300	0
Topography <b>1 Level</b>	2021	9,300	0	9,300	0
1.Level 4.Below St 7.LevelBog 2.Rolling 5.Low 8. 3.Above St 6.Swampy 9.	2022	9,300	0	9,300	0
	2023	11,300	0	11,300	0
	2024	11,300	0	11,300	0
Utilities					
1.Public 4.Dr Well 7.Cesspool 2.Water 5.Dug Well 8. 3.Sewer 6.Septic 9.None					
Street <b>1 Paved</b>					
1.Paved 4.Proposed 7. 2.Semi Imp 5.R/O/W 8. 3.Gravel 6. 9.None					

Land Data

Front Foot	Type	Effective		Influence		Influence Codes
		Frontage	Depth	Factor	Code	
11.Regular Lot				%		1.Unimproved
12.Delta Triangle				%		2.Excess Frtg
13.Nabla Triangle				%		3.Topography
14.Rear Land				%		4.Size/Shape
15.Class I Road				%		5.Access
				%		6.Restriction
				%		7.Open Space
				%		8.View/Environ
				%		9.Fract Share
				%		<b>Acres</b>
				%		30.Utility R O W
				%		31.Tillable
				%		32.Pasture
				%		33.Orchard
				%		34.Softwood F&O
				%		35.Mixed Wood F&O
				%		36.Hardwood F&O
				%		37.Softwood TG
				%		38.Mixed Wood TG
				%		39.Hardwood TG
				%		40.Wasteland
				%		41.Open Space
				%		42.Mobile Home Si
				%		43.Condo Site
				%		44.Lot Improvemen
				%		45.Subdivision Lo
				%		46.Heavy Ind Sit
<b>Square Foot</b>		<b>Square Feet</b>				
16.Class II Road				%		
17.Municipal Rese				%		
18.Munic Sep Lago				%		
19.Gravel Pit				%		
20.Industrial Bas				%		
<b>Fract. Acre</b>		<b>Acreage/Sites</b>				
21.Developed Pave	22		1.00	100	%	0
22.Undev Paved (F	28		0.50	100	%	0
23.Developed Grav				%		
				%		
				%		
				%		
				%		
				%		
				%		
				%		
				%		
				%		
				%		
				%		
				%		
				%		
				%		
		<b>Total Acreage</b>	1.50			

Inspection Witnessed By:

X	Date	Date Insp.
No./Date	Description	Date Insp.

Notes:

**Washburn**

Map Lot 001-060

Account 941

Location Main Street/Castle Hill Rd

Card 1 Of 1 9/04/2024

Building Style <b>0</b>	SF Bsmt Living <b>0</b>	Layout <b>0</b>
1.Conv. 5.Garrison 9.Gambrel	Fin Bsmt Grade <b>0 0</b>	1.Typical 4. 7.
2.Ranch 6.Salt Box 10.Other	OPEN 5 OPTIONAL <b>0</b>	2.Inadeq 5. 8.
3.R Ranch 7.Contemp 11.Split	Heat Type <b>100% 0</b>	3.Poor 6. 9.
4.Cape 8.Log 12.	1.HWBB 5.FWA 9.No Heat	Attic <b>0</b>
Dwelling Units <b>0</b>	2.HWCI 6.GravWA 10.	1.1/4 Fin 4.Full Fin 7.
Other Units <b>0</b>	3.H Pump 7.Electric 11.	2.1/2 Fin 5.FI/Stair 8.
Stories <b>0</b>	4.Steam 8.FI/Wall 12.	3.3/4 Fin 6. 9.None
1.1 4.1.5 7.	Cool Type <b>0% 9 None</b>	Insulation <b>0</b>
2.2 5.1.75 8.	1.Refrig 4.W&C Air 7.	1.Full 4.Minimal 7.
3.3 6.2.5 9.	2.Evapor 5. 8.	2.Heavy 5.Partial 8.
Exterior Walls <b>0</b>	3.H Pump 6. 9.None	3.Capped 6. 9.None
1.Wood 5.Stucco 9.T-111	Kitchen Style <b>0</b>	Unfinished % <b>0%</b>
2.Vin/Al 6.Brick 10.Other	1.Modern 4.Obsolete 7.	Grade & Factor <b>0 0%</b>
3.Compos. 7.Stone 11.	2.Typical 5. 8.	1.E Grade 4.B Grade 7.
4.Asbestos 8.Concrete 12.	3.Old Type 6. 9.None	2.D Grade 5.A Grade 8.SC Grade
Roof Surface <b>0</b>	Bath(s) Style <b>0</b>	3.C Grade 6.AA Grade 9.Same
1.Asphalt 4.Composit 7.	1.Modern 4.Obsolete 7.	SQFT (Footprint) <b>0</b>
2.Slate 5.Wood 8.	2.Typical 5. 8.	Condition <b>0</b>
3.Metal 6.Other 9.	3.Old Type 6. 9.None	1.Poor 4.Avg 7.V G
SF Masonry Trim <b>0</b>	# Rooms <b>0</b>	2.Fair 5.Avg+ 8.Exc
OPEN-3-CUSTOM <b>0</b>	# Bedrooms <b>0</b>	3.Avg- 6.Good 9.Same
OPEN-4-CUSTOM <b>0</b>	# Full Baths <b>0</b>	Phys. % Good <b>0%</b>
Year Built <b>0</b>	# Half Baths <b>0</b>	Funct. % Good <b>100%</b>
Year Remodeled <b>0</b>	# Addn Fixtures <b>0</b>	Functional Code <b>9 None</b>
Foundation <b>0</b>	# Fireplaces <b>0</b>	1.Incomp 4.Delap 7.No Power
1.Concrete 4.Wood 7.		2.O-Built 5.Bsmt 8.LongTerm
2.C Block 5.Slab 8.		3.Damage 6.Common 9.None
3.Br/Stone 6.Piers 9.		Econ. % Good <b>100%</b>
Basement <b>0</b>		Economic Code <b>None</b>
1.1/4 Bmt 4.Full Bmt 7.		0.None 3.No Power 7.
2.1/2 Bmt 5.None 8.		1.Location 4.Generate 8.
3.3/4 Bmt 6. 9.None		2.Encroach 9.None 9.
Bsmt Gar # Cars <b>0</b>		Entrance Code <b>0</b>
Wet Basement <b>0</b>		1.Interior 4.Vacant 7.
1.Dry 4. 7.		2.Refusal 5.Estimate 8.
2.Damp 5. 8.	3.Informed 6.Reviewed 9.	
3.Wet 6. 9.	Information Code <b>0</b>	
		1.Owner 4.Agent 7.
		2.Relative 5.Estimate 8.
		3.Tenant 6.Other 9.

Date Inspected

**Additions, Outbuildings & Improvements**

Type	Year	Units	Grade	Cond	Phys.	Funct.	Sound Value
					%	%	1.One Story Fram
					%	%	2.Two Story Fram
					%	%	3.Three Story Fr
					%	%	4.1 & 1/2 Story
					%	%	5.1 & 3/4 Story
					%	%	6.2 & 1/2 Story
					%	%	21.Open Frame Por
					%	%	22.Encl Frame Por
					%	%	23.Frame Garage
					%	%	24.Frame Shed
					%	%	25.Frame Bay Wind
					%	%	26.1SFr Overhang
					%	%	27.Unfin Basement
					%	%	28.Unfinished Att
					%	%	29.Finished Attic

CHANDLER FAMILY LLC  
1634 STATE ROAD  
MAPLETON ME 04757

B3741P20

Inspection Witnessed By:

No./Date	Description	Date Insp.
X		

Notes:

Washburn

Property Data			Assessment Record						
Neighborhood <b>1 Neighborhood One</b>			Year	Land	Buildings	Exempt	Total		
Tree Growth Year <b>0</b>			2012	8,400	0	0	8,400		
1ST MORTGAGE <b>0</b>			2013	10,900	0	0	10,900		
2ND MORTGAGE <b>0</b>			2015	10,900	0	0	10,900		
Zone/Land Use <b>1 Residential</b>			2018	10,900	0	0	10,900		
Secondary Zone			2019	31,500	0	0	31,500		
Topography <b>1 Level</b>			2020	31,500	0	0	31,500		
1.Level 4.Below St 7.LevelBog			2021	31,500	0	0	31,500		
2.Rolling 5.Low 8.			2022	31,500	0	0	31,500		
3.Above St 6.Swampy 9.			2023	34,100	0	0	34,100		
Utilities			2024	34,100	0	0	34,100		
1.Public 4.Dr Well 7.Cesspool									
2.Water 5.Dug Well 8.									
3.Sewer 6.Septic 9.None									
Street <b>1 Paved</b>									
1.Paved 4.Proposed 7.									
2.Semi Imp 5.R/O/W 8.									
3.Gravel 6. 9.None									
TG PLAN YEAR <b>0</b>									
Tif District # <b>0</b>									
Sale Data			<b>Land Data</b>						
Sale Date <b>12/03/2002</b>			<b>Front Foot</b>	<b>Type</b>	<b>Effective</b>		<b>Influence</b>		<b>Influence Codes</b>
Price					Frontage	Depth	Factor	Code	
Sale Type <b>1 Land Only</b>			11.Regular Lot					1.Unimproved	
1.Land 4.Mobile 7.C/I L&B			12.Delta Triangle					2.Excess Frtg	
2.L & B 5.Other 8.			13.Nabla Triangle					3.Topography	
3.Building 6.C/I Land 9.			14.Rear Land					4.Size/Shape	
Financing			15.Class I Road					5.Access	
1.Convent 4.Seller 7.								6.Restriction	
2.FHA/VA 5.Private 8.								7.Open Space	
3.Assumed 6.Cash 9.Unknown								8.View/Environ	
Validity								9.Fract Share	
1.Valid 4.Split 7.Renovate			<b>Square Foot</b>	<b>Square Feet</b>				<b>Acres</b>	
2.Related 5.Partial 8.Other			16.Class II Road					30.Utility R O W	
3.Distress 6.Exempt 9.			17.Municipal Rese					31.Tillable	
Verified			18.Munic Sep Lago					32.Pasture	
1.Buyer 4.Agent 7.Family			19.Gravel Pit					33.Orchard	
2.Seller 5.Pub Rec 8.Other			20.Industrial Bas					34.Softwood F&O	
3.Lender 6.MLS 9.			<b>Fract. Acre</b>	<b>Acreege/Sites</b>				35.Mixed Wood F&O	
			21.Developed Pave	22	1.00	100	%	0	
			22.Undev Paved (F	28	7.00	100	%	0	
			23.Developed Grav	31	19.00	100	%	0	
			<b>Acres</b>						
			24.Undev Gravel (					%	
			25.Comm Base Pave					%	
			26.Comm Base Grav					%	
			27.Backlot					%	
			28.Rear Land					%	
			29.Pavement					%	
			<b>Total Acreage</b>		27.00				
							44.Lot Improvemen		
							45.Subdivision Lo		
							46.Heavy Ind Sit		


**Washburn**

Map Lot 001-061

Account 110

Location GARDNER CREEK ROAD

Card 1 Of 1 9/04/2024

Building Style <b>0</b>	SF Bsmt Living <b>0</b>	Layout <b>0</b>
1.Conv. 5.Garrison 9.Gambrel	Fin Bsmt Grade <b>0 0</b>	1.Typical 4. 7.
2.Ranch 6.Salt Box 10.Other	OPEN 5 OPTIONAL <b>0</b>	2.Inadeq 5. 8.
3.R Ranch 7.Contemp 11.Split	Heat Type <b>100% 0</b>	3.Poor 6. 9.
4.Cape 8.Log 12.	1.HWBB 5.FWA 9.No Heat	Attic <b>0</b>
Dwelling Units <b>0</b>	2.HWCI 6.GravWA 10.	1.1/4 Fin 4.Full Fin 7.
Other Units <b>0</b>	3.H Pump 7.Electric 11.	2.1/2 Fin 5.FI/Stair 8.
Stories <b>0</b>	4.Steam 8.FI/Wall 12.	3.3/4 Fin 6. 9.None
1.1 4.1.5 7.	Cool Type <b>0% 9 None</b>	Insulation <b>0</b>
2.2 5.1.75 8.	1.Refrig 4.W&C Air 7.	1.Full 4.Minimal 7.
3.3 6.2.5 9.	2.Evapor 5. 8.	2.Heavy 5.Partial 8.
Exterior Walls <b>0</b>	3.H Pump 6. 9.None	3.Capped 6. 9.None
1.Wood 5.Stucco 9.T-111	Kitchen Style <b>0</b>	Unfinished % <b>0%</b>
2.Vin/Al 6.Brick 10.Other	1.Modern 4.Obsolete 7.	Grade & Factor <b>0 0%</b>
3.Compos. 7.Stone 11.	2.Typical 5. 8.	1.E Grade 4.B Grade 7.
4.Asbestos 8.Concrete 12.	3.Old Type 6. 9.None	2.D Grade 5.A Grade 8.SC Grade
Roof Surface <b>0</b>	Bath(s) Style <b>0</b>	3.C Grade 6.AA Grade 9.Same
1.Asphalt 4.Composit 7.	1.Modern 4.Obsolete 7.	SQFT (Footprint) <b>0</b>
2.Slate 5.Wood 8.	2.Typical 5. 8.	Condition <b>0</b>
3.Metal 6.Other 9.	3.Old Type 6. 9.None	1.Poor 4.Avg 7.V G
SF Masonry Trim <b>0</b>	# Rooms <b>0</b>	2.Fair 5.Avg+ 8.Exc
OPEN-3-CUSTOM <b>0</b>	# Bedrooms <b>0</b>	3.Avg- 6.Good 9.Same
OPEN-4-CUSTOM <b>0</b>	# Full Baths <b>0</b>	Phys. % Good <b>0%</b>
Year Built <b>0</b>	# Half Baths <b>0</b>	Funct. % Good <b>100%</b>
Year Remodeled <b>0</b>	# Addn Fixtures <b>0</b>	Functional Code <b>9 None</b>
Foundation <b>0</b>	# Fireplaces <b>0</b>	1.Incomp 4.Delap 7.No Power
1.Concrete 4.Wood 7.		2.O-Built 5.Bsmt 8.LongTerm
2.C Block 5.Slab 8.		3.Damage 6.Common 9.None
3.Br/Stone 6.Piers 9.		Econ. % Good <b>100%</b>
Basement <b>0</b>		Economic Code <b>None</b>
1.1/4 Bmt 4.Full Bmt 7.		0.None 3.No Power 7.
2.1/2 Bmt 5.None 8.		1.Location 4.Generate 8.
3.3/4 Bmt 6. 9.None		2.Encroach 9.None 9.
Bsmt Gar # Cars <b>0</b>		Entrance Code <b>0</b>
Wet Basement <b>0</b>		1.Interior 4.Vacant 7.
1.Dry 4. 7.		2.Refusal 5.Estimate 8.
2.Damp 5. 8.	3.Informed 6.Reviewed 9.	
3.Wet 6. 9.	Information Code <b>0</b>	
		1.Owner 4.Agent 7.
		2.Relative 5.Estimate 8.
		3.Tenant 6.Other 9.

Date Inspected

**Additions, Outbuildings & Improvements**

Type	Year	Units	Grade	Cond	Phys.	Funct.	Sound Value
					%	%	1.One Story Fram
					%	%	2.Two Story Fram
					%	%	3.Three Story Fr
					%	%	4.1 & 1/2 Story
					%	%	5.1 & 3/4 Story
					%	%	6.2 & 1/2 Story
					%	%	21.Open Frame Por
					%	%	22.Encl Frame Por
					%	%	23.Frame Garage
					%	%	24.Frame Shed
					%	%	25.Frame Bay Wind
					%	%	26.1SFr Overhang
					%	%	27.Unfin Basement
					%	%	28.Unfinished Att
					%	%	29.Finished Attic

COREY, FREEMAN R  
269 GARDNER CREEK RD  
WASHBURN ME 04786

Previous Owner  
COREY, FREEMAN R  
269 GARDNER CREEK RD

WASHBURN ME 04786  
Sale Date: 9/20/2021

Previous Owner  
BROOKS, ROGER  
BROOKS, ANTOINETTE  
187 Gardner Creek Road  
Washburn ME 04786  
Sale Date: 11/16/1988

Inspection Witnessed By:

X	Date	Date Insp.
No./Date	Description	Date Insp.

Notes:

Washburn

Property Data			Assessment Record				
Neighborhood <b>1 Neighborhood One</b>			Year	Land	Buildings	Exempt	Total
Tree Growth Year <b>0</b>			2012	5,300	0	0	5,300
1ST MORTGAGE <b>0</b>			2013	6,800	0	0	6,800
2ND MORTGAGE <b>0</b>			2015	6,800	0	0	6,800
Zone/Land Use <b>1 Residential</b>			2018	6,800	0	0	6,800
Secondary Zone			2019	1,300	0	0	1,300
Topography <b>1 Level</b>			2020	1,300	0	0	1,300
1.Level 4.Below St 7.LevelBog			2021	1,300	0	0	1,300
2.Rolling 5.Low 8.			2022	1,300	0	0	1,300
3.Above St 6.Swampy 9.			2023	1,600	0	0	1,600
Utilities			2024	1,600	0	0	1,600
1.Public 4.Dr Well 7.Cesspool							
2.Water 5.Dug Well 8.							
3.Sewer 6.Septic 9.None							
Street <b>1 Paved</b>							
1.Paved 4.Proposed 7.			<b>Land Data</b>				
2.Semi Imp 5.R/O/W 8.							
3.Gravel 6. 9.None			<b>Front Foot</b>				
TG PLAN YEAR <b>0</b>							
Tif District # <b>0</b>			<b>Type</b>				
<b>Sale Data</b>							
Sale Date <b>11/16/1988</b>			<b>Effective</b>		<b>Influence</b>		<b>Influence Codes</b>
Price			<b>Frontage</b>	<b>Depth</b>	<b>Factor</b>	<b>Code</b>	
Sale Type <b>1 Land Only</b>			<b>Square Foot</b>				
1.Land 4.Mobile 7.C/I L&B							
2.L & B 5.Other 8.			<b>Acres</b>				
3.Building 6.C/I Land 9.							
Financing <b>1 Conventional</b>			<b>Fract. Acre</b>				
1.Convent 4.Seller 7.							
2.FHA/VA 5.Private 8.			<b>Acres</b>				
3.Assumed 6.Cash 9.Unknown							
Validity <b>4 Split/Assemblage</b>			<b>Acreege/Sites</b>				
1.Valid 4.Split 7.Renovate							
2.Related 5.Partial 8.Other			<b>Total Acreage</b> 21.00				
3.Distress 6.Exempt 9.							
Verified <b>5 Public Record</b>							
1.Buyer 4.Agent 7.Family							
2.Seller 5.Pub Rec 8.Other							
3.Lender 6.MLS 9.							

- 1.Unimproved
- 2.Excess Frtg
- 3.Topography
- 4.Size/Shape
- 5.Access
- 6.Restriction
- 7.Open Space
- 8.View/Environ
- 9.Fract Share
- Acres**
- 30.Utility R O W
- 31.Tillable
- 32.Pasture
- 33.Orchard
- 34.Softwood F&O
- 35.Mixed Wood F&O
- 36.Hardwood F&O
- 37.Softwood TG
- 38.Mixed Wood TG
- 39.Hardwood TG
- 40.Wasteland
- 41.Open Space
- 42.Mobile Home Si
- 43.Condo Site
- 44.Lot Improvemen
- 45.Subdivision Lo
- 46.Heavy Ind Sit


**Washburn**

Map Lot 001-062

Account 275

Location GARDNER CREEK ROAD

Card 1 Of 1 9/04/2024

Building Style <b>0</b>	SF Bsmt Living <b>0</b>	Layout <b>0</b>
1.Conv. 5.Garrison 9.Gambrel	Fin Bsmt Grade <b>0 0</b>	1.Typical 4. 7.
2.Ranch 6.Salt Box 10.Other	OPEN 5 OPTIONAL <b>0</b>	2.Inadeq 5. 8.
3.R Ranch 7.Contemp 11.Split	Heat Type <b>100% 0</b>	3.Poor 6. 9.
4.Cape 8.Log 12.	1.HWBB 5.FWA 9.No Heat	Attic <b>0</b>
Dwelling Units <b>0</b>	2.HWCI 6.GravWA 10.	1.1/4 Fin 4.Full Fin 7.
Other Units <b>0</b>	3.H Pump 7.Electric 11.	2.1/2 Fin 5.FI/Stair 8.
Stories <b>0</b>	4.Steam 8.FI/Wall 12.	3.3/4 Fin 6. 9.None
1.1 4.1.5 7.	Cool Type <b>0% 9 None</b>	Insulation <b>0</b>
2.2 5.1.75 8.	1.Refrig 4.W&C Air 7.	1.Full 4.Minimal 7.
3.3 6.2.5 9.	2.Evapor 5. 8.	2.Heavy 5.Partial 8.
Exterior Walls <b>0</b>	3.H Pump 6. 9.None	3.Capped 6. 9.None
1.Wood 5.Stucco 9.T-111	Kitchen Style <b>0</b>	Unfinished % <b>0%</b>
2.Vin/Al 6.Brick 10.Other	1.Modern 4.Obsolete 7.	Grade & Factor <b>0 0%</b>
3.Compos. 7.Stone 11.	2.Typical 5. 8.	1.E Grade 4.B Grade 7.
4.Asbestos 8.Concrete 12.	3.Old Type 6. 9.None	2.D Grade 5.A Grade 8.SC Grade
Roof Surface <b>0</b>	Bath(s) Style <b>0</b>	3.C Grade 6.AA Grade 9.Same
1.Asphalt 4.Composit 7.	1.Modern 4.Obsolete 7.	SQFT (Footprint) <b>0</b>
2.Slate 5.Wood 8.	2.Typical 5. 8.	Condition <b>0</b>
3.Metal 6.Other 9.	3.Old Type 6. 9.None	1.Poor 4.Avg 7.V G
SF Masonry Trim <b>0</b>	# Rooms <b>0</b>	2.Fair 5.Avg+ 8.Exc
OPEN-3-CUSTOM <b>0</b>	# Bedrooms <b>0</b>	3.Avg- 6.Good 9.Same
OPEN-4-CUSTOM <b>0</b>	# Full Baths <b>0</b>	Phys. % Good <b>0%</b>
Year Built <b>0</b>	# Half Baths <b>0</b>	Funct. % Good <b>100%</b>
Year Remodeled <b>0</b>	# Addn Fixtures <b>0</b>	Functional Code <b>9 None</b>
Foundation <b>0</b>	# Fireplaces <b>0</b>	1.Incomp 4.Delap 7.No Power
1.Concrete 4.Wood 7.		2.O-Built 5.Bsmt 8.LongTerm
2.C Block 5.Slab 8.		3.Damage 6.Common 9.None
3.Br/Stone 6.Piers 9.		Econ. % Good <b>100%</b>
Basement <b>0</b>		Economic Code <b>None</b>
1.1/4 Bmt 4.Full Bmt 7.		0.None 3.No Power 7.
2.1/2 Bmt 5.None 8.		1.Location 4.Generate 8.
3.3/4 Bmt 6. 9.None		2.Encroach 9.None 9.
Bsmt Gar # Cars <b>0</b>		Entrance Code <b>0</b>
Wet Basement <b>0</b>		1.Interior 4.Vacant 7.
1.Dry 4. 7.		2.Refusal 5.Estimate 8.
2.Damp 5. 8.	3.Informed 6.Reviewed 9.	
3.Wet 6. 9.	Information Code <b>0</b>	
	1.Owner 4.Agent 7.	
	2.Relative 5.Estimate 8.	
	3.Tenant 6.Other 9.	

Date Inspected

**Additions, Outbuildings & Improvements**

Type	Year	Units	Grade	Cond	Phys.	Funct.	Sound Value
					%	%	1.One Story Fram
					%	%	2.Two Story Fram
					%	%	3.Three Story Fr
					%	%	4.1 & 1/2 Story
					%	%	5.1 & 3/4 Story
					%	%	6.2 & 1/2 Story
					%	%	21.Open Frame Por
					%	%	22.Encl Frame Por
					%	%	23.Frame Garage
					%	%	24.Frame Shed
					%	%	25.Frame Bay Wind
					%	%	26.1SFr Overhang
					%	%	27.Unfin Basement
					%	%	28.Unfinished Att
					%	%	29.Finished Attic

COREY, FREEMAN R  
269 GARDNER CREEK RD  
WASHBURN ME 04786

B2144P116

Inspection Witnessed By:

X	Date	Date Insp.
No./Date	Description	Date Insp.

Notes:

\*Letter on file. Lot is contiguous with lot 64 in same ownership and is bisected by Utility Corridor R.O.W. -5%  
\*\* Deeded out 43 acres B6224 P249 09/20/2021

Washburn

Property Data			Assessment Record					
Neighborhood <b>1 Neighborhood One</b>			Year	Land	Buildings	Exempt	Total	
Tree Growth Year <b>0</b>			2012	15,900	0	0	15,900	
1ST MORTGAGE <b>0</b>			2013	20,600	0	0	20,600	
2ND MORTGAGE <b>0</b>			2015	20,600	0	0	20,600	
Zone/Land Use <b>1 Residential</b>			2018	20,600	0	0	20,600	
Secondary Zone			2019	29,700	0	0	29,700	
Topography <b>1 Level</b>			2020	29,700	0	0	29,700	
1.Level 4.Below St 7.LevelBog			2021	29,700	0	0	29,700	
2.Rolling 5.Low 8.			2022	29,700	0	0	29,700	
3.Above St 6.Swampy 9.			2023	10,700	0	0	10,700	
Utilities			2024	10,700	0	0	10,700	
1.Public 4.Dr Well 7.Cesspool								
2.Water 5.Dug Well 8.								
3.Sewer 6.Septic 9.None								
Street <b>1 Paved</b>								
1.Paved 4.Proposed 7.			<b>Land Data</b>					
2.Semi Imp 5.R/O/W 8.			<b>Front Foot</b>	<b>Type</b>	<b>Effective</b>		<b>Influence</b>	
3.Gravel 6. 9.None			11.Regular Lot		<b>Frontage</b>	<b>Depth</b>	<b>Factor</b>	<b>Code</b>
TG PLAN YEAR <b>0</b>			12.Delta Triangle				%	1.Unimproved
Tif District # <b>0</b>			13.Nabla Triangle				%	2.Excess Frtg
<b>Sale Data</b>			14.Rear Land				%	3.Topography
Sale Date <b>11/16/1988</b>			15.Class I Road				%	4.Size/Shape
Price							%	5.Access
Sale Type <b>1 Land Only</b>							%	6.Restriction
1.Land 4.Mobile 7.C/I L&B							%	7.Open Space
2.L & B 5.Other 8.			<b>Square Foot</b>		<b>Square Feet</b>			8.View/Environ
3.Building 6.C/I Land 9.			16.Class II Road				%	9.Fract Share
Financing			17.Municipal Rese				%	<b>Acres</b>
1.Convent 4.Seller 7.			18.Munic Sep Lago				%	30.Utility R O W
2.FHA/VA 5.Private 8.			19.Gravel Pit				%	31.Tillable
3.Assumed 6.Cash 9.Unknown			20.Industrial Bas				%	32.Pasture
Validity <b>2 Related Parties</b>							%	33.Orchard
1.Valid 4.Split 7.Renovate			<b>Fract. Acre</b>		<b>Acreege/Sites</b>			34.Softwood F&O
2.Related 5.Partial 8.Other			21.Developed Pave	28		19.50	95 %	6
3.Distress 6.Exempt 9.			22.Undev Paved (F				%	36.Hardwood F&O
Verified <b>5 Public Record</b>			23.Developed Grav				%	37.Softwood TG
1.Buyer 4.Agent 7.Family			<b>Acres</b>				%	38.Mixed Wood TG
2.Seller 5.Pub Rec 8.Other			24.Undev Gravel (				%	39.Hardwood TG
3.Lender 6.MLS 9.			25.Comm Base Pave				%	40.Wasteland
			26.Comm Base Grav				%	41.Open Space
			27.Backlot				%	42.Mobile Home Si
			28.Rear Land				%	43.Condo Site
			29.Pavement				%	44.Lot Improvemen
					<b>Total Acreage</b>	<b>19.50</b>		45.Subdivision Lo
								46.Heavy Ind Sit


**Washburn**

Map Lot 001-063

Account 274

Location GARDNER CREEK ROAD

Card 1 Of 1 9/04/2024

Building Style <b>0</b>	SF Bsmt Living <b>0</b>	Layout <b>0</b>
1.Conv. 5.Garrison 9.Gambrel	Fin Bsmt Grade <b>0 0</b>	1.Typical 4. 7.
2.Ranch 6.Salt Box 10.Other	OPEN 5 OPTIONAL <b>0</b>	2.Inadeq 5. 8.
3.R Ranch 7.Contemp 11.Split	Heat Type <b>100% 0</b>	3.Poor 6. 9.
4.Cape 8.Log 12.	1.HWBB 5.FWA 9.No Heat	Attic <b>0</b>
Dwelling Units <b>0</b>	2.HWCI 6.GravWA 10.	1.1/4 Fin 4.Full Fin 7.
Other Units <b>0</b>	3.H Pump 7.Electric 11.	2.1/2 Fin 5.F/Stair 8.
Stories <b>0</b>	4.Steam 8.F/Wall 12.	3.3/4 Fin 6. 9.None
1.1 4.1.5 7.	Cool Type <b>0% 9 None</b>	Insulation <b>0</b>
2.2 5.1.75 8.	1.Refrig 4.W&C Air 7.	1.Full 4.Minimal 7.
3.3 6.2.5 9.	2.Evapor 5. 8.	2.Heavy 5.Partial 8.
Exterior Walls <b>0</b>	3.H Pump 6. 9.None	3.Capped 6. 9.None
1.Wood 5.Stucco 9.T-111	Kitchen Style <b>0</b>	Unfinished % <b>0%</b>
2.Vin/Al 6.Brick 10.Other	1.Modern 4.Obsolete 7.	Grade & Factor <b>0 0%</b>
3.Compos. 7.Stone 11.	2.Typical 5. 8.	1.E Grade 4.B Grade 7.
4.Asbestos 8.Concrete 12.	3.Old Type 6. 9.None	2.D Grade 5.A Grade 8.SC Grade
Roof Surface <b>0</b>	Bath(s) Style <b>0</b>	3.C Grade 6.AA Grade 9.Same
1.Asphalt 4.Composit 7.	1.Modern 4.Obsolete 7.	SQFT (Footprint) <b>0</b>
2.Slate 5.Wood 8.	2.Typical 5. 8.	Condition <b>0</b>
3.Metal 6.Other 9.	3.Old Type 6. 9.None	1.Poor 4.Avg 7.V G
SF Masonry Trim <b>0</b>	# Rooms <b>0</b>	2.Fair 5.Avg+ 8.Exc
OPEN-3-CUSTOM <b>0</b>	# Bedrooms <b>0</b>	3.Avg- 6.Good 9.Same
OPEN-4-CUSTOM <b>0</b>	# Full Baths <b>0</b>	Phys. % Good <b>0%</b>
Year Built <b>0</b>	# Half Baths <b>0</b>	Funct. % Good <b>100%</b>
Year Remodeled <b>0</b>	# Addn Fixtures <b>0</b>	Functional Code <b>9 None</b>
Foundation <b>0</b>	# Fireplaces <b>0</b>	1.Incomp 4.Delap 7.No Power
1.Concrete 4.Wood 7.		2.O-Built 5.Bsmt 8.LongTerm
2.C Block 5.Slab 8.		3.Damage 6.Common 9.None
3.Br/Stone 6.Piers 9.		Econ. % Good <b>100%</b>
Basement <b>0</b>		Economic Code <b>None</b>
1.1/4 Bmt 4.Full Bmt 7.		0.None 3.No Power 7.
2.1/2 Bmt 5.None 8.		1.Location 4.Generate 8.
3.3/4 Bmt 6. 9.None		2.Encroach 9.None 9.
Bsmt Gar # Cars <b>0</b>		Entrance Code <b>0</b>
Wet Basement <b>0</b>		1.Interior 4.Vacant 7.
1.Dry 4. 7.		2.Refusal 5.Estimate 8.
2.Damp 5. 8.	3.Informed 6.Reviewed 9.	
3.Wet 6. 9.	Information Code <b>0</b>	
		1.Owner 4.Agent 7.
		2.Relative 5.Estimate 8.
		3.Tenant 6.Other 9.

Date Inspected

Additions, Outbuildings & Improvements								
Type	Year	Units	Grade	Cond	Phys.	Funct.	Sound Value	
					%	%		1.One Story Fram
					%	%		2.Two Story Fram
					%	%		3.Three Story Fr
					%	%		4.1 & 1/2 Story
					%	%		5.1 & 3/4 Story
					%	%		6.2 & 1/2 Story
					%	%		21.Open Frame Por
					%	%		22.Encl Frame Por
					%	%		23.Frame Garage
					%	%		24.Frame Shed
					%	%		25.Frame Bay Wind
					%	%		26.1SFr Overhang
					%	%		27.Unfin Basement
					%	%		28.Unfinished Att
					%	%		29.Finished Attic



BROOKS, ROGER  
BROOKS, ANTOINETTE  
187 Gardner Creek Road  
Washburn ME 04786

B6224P249

Inspection Witnessed By:

X		Date
No./Date	Description	Date Insp.

Notes:

Washburn

Property Data			Assessment Record																																																																																																																																																																																																																																						
Neighborhood <b>1 Neighborhood One</b>			Year	Land	Buildings	Exempt	Total																																																																																																																																																																																																																																		
Tree Growth Year <b>0</b>			2023	24,900	0	0	24,900																																																																																																																																																																																																																																		
1ST MORTGAGE			2024	24,900	0	0	24,900																																																																																																																																																																																																																																		
2ND MORTGAGE																																																																																																																																																																																																																																									
Zone/Land Use <b>1 Residential</b>																																																																																																																																																																																																																																									
Secondary Zone																																																																																																																																																																																																																																									
Topography <b>2 Rolling</b>																																																																																																																																																																																																																																									
1.Level	4.Below St	7.LevelBog																																																																																																																																																																																																																																							
2.Rolling	5.Low	8.																																																																																																																																																																																																																																							
3.Above St	6.Swampy	9.																																																																																																																																																																																																																																							
Utilities																																																																																																																																																																																																																																									
1.Public	4.Dr Well	7.Cesspool																																																																																																																																																																																																																																							
2.Water	5.Dug Well	8.																																																																																																																																																																																																																																							
3.Sewer	6.Septic	9.None																																																																																																																																																																																																																																							
Street																																																																																																																																																																																																																																									
1.Paved	4.Proposed	7.																																																																																																																																																																																																																																							
2.Semi Imp	5.R/O/W	8.																																																																																																																																																																																																																																							
3.Gravel	6.	9.None																																																																																																																																																																																																																																							
TG PLAN YEAR <b>0</b>			<table border="1"> <thead> <tr> <th rowspan="2">Front Foot</th> <th rowspan="2">Type</th> <th colspan="2">Effective</th> <th colspan="2">Influence</th> <th rowspan="2">Influence Codes</th> </tr> <tr> <th>Frontage</th> <th>Depth</th> <th>Factor</th> <th>Code</th> </tr> </thead> <tbody> <tr> <td>11.Regular Lot</td> <td> </td> <td> </td> <td> </td> <td> </td> <td> </td> <td>1.Unimproved</td> </tr> <tr> <td>12.Delta Triangle</td> <td> </td> <td> </td> <td> </td> <td> </td> <td> </td> <td>2.Excess Frtg</td> </tr> <tr> <td>13.Nabla Triangle</td> <td> </td> <td> </td> <td> </td> <td> </td> <td> </td> <td>3.Topography</td> </tr> <tr> <td>14.Rear Land</td> <td> </td> <td> </td> <td> </td> <td> </td> <td> </td> <td>4.Size/Shape</td> </tr> <tr> <td>15.Class I Road</td> <td> </td> <td> </td> <td> </td> <td> </td> <td> </td> <td>5.Access</td> </tr> <tr> <td> </td> <td> </td> <td> </td> <td> </td> <td> </td> <td> </td> <td>6.Restriction</td> </tr> <tr> <td> </td> <td> </td> <td> </td> <td> </td> <td> </td> <td> </td> <td>7.Open Space</td> </tr> <tr> <td> </td> <td> </td> <td> </td> <td> </td> <td> </td> <td> </td> <td>8.View/Environ</td> </tr> <tr> <td> </td> <td> </td> <td> </td> <td> </td> <td> </td> <td> </td> <td>9.Fract Share</td> </tr> <tr> <td colspan="3"><b>Sale Data</b></td> <td colspan="2"><b>Square Foot</b></td> <td colspan="2"><b>Acres</b></td> <td>30.Utility R O W</td> </tr> <tr> <td>Sale Date</td> <td> </td> <td> </td> <td> </td> <td> </td> <td> </td> <td> </td> <td>31.Tillable</td> </tr> <tr> <td>Price</td> <td> </td> <td> </td> <td> </td> <td> </td> <td> </td> <td> </td> <td>32.Pasture</td> </tr> <tr> <td>Sale Type</td> <td> </td> <td> </td> <td> </td> <td> </td> <td> </td> <td> </td> <td>33.Orchard</td> </tr> <tr> <td>1.Land</td> <td>4.Mobile</td> <td>7.C/I L&amp;B</td> <td colspan="2"><b>Acreege/Sites</b></td> <td> </td> <td> </td> <td>34.Softwood F&amp;O</td> </tr> <tr> <td>2.L &amp; B</td> <td>5.Other</td> <td>8.</td> <td>28</td> <td>43.00</td> <td>100</td> <td>0</td> <td>35.Mixed Wood F&amp;O</td> </tr> <tr> <td>3.Building</td> <td>6.C/I Land</td> <td>9.</td> <td> </td> <td> </td> <td> </td> <td> </td> <td>36.Hardwood F&amp;O</td> </tr> <tr> <td colspan="3">Financing</td> <td> </td> <td> </td> <td> </td> <td> </td> <td>37.Softwood TG</td> </tr> <tr> <td>1.Convent</td> <td>4.Seller</td> <td>7.</td> <td> </td> <td> </td> <td> </td> <td> </td> <td>38.Mixed Wood TG</td> </tr> <tr> <td>2.FHA/VA</td> <td>5.Private</td> <td>8.</td> <td> </td> <td> </td> <td> </td> <td> </td> <td>39.Hardwood TG</td> </tr> <tr> <td>3.Assumed</td> <td>6.Cash</td> <td>9.Unknown</td> <td> </td> <td> </td> <td> </td> <td> </td> <td>40.Wasteland</td> </tr> <tr> <td colspan="3">Validity</td> <td> </td> <td> </td> <td> </td> <td> </td> <td>41.Open Space</td> </tr> <tr> <td>1.Valid</td> <td>4.Split</td> <td>7.Renovate</td> <td colspan="2"><b>Total Acreege</b></td> <td>43.00</td> <td> </td> <td>42.Mobile Home Si</td> </tr> <tr> <td>2.Related</td> <td>5.Partial</td> <td>8.Other</td> <td> </td> <td> </td> <td> </td> <td> </td> <td>43.Condo Site</td> </tr> <tr> <td>3.Distress</td> <td>6.Exempt</td> <td>9.</td> <td> </td> <td> </td> <td> </td> <td> </td> <td>44.Lot Improvemen</td> </tr> <tr> <td colspan="3">Verified</td> <td> </td> <td> </td> <td> </td> <td> </td> <td>45.Subdivision Lo</td> </tr> <tr> <td>1.Buyer</td> <td>4.Agent</td> <td>7.Family</td> <td> </td> <td> </td> <td> </td> <td> </td> <td>46.Heavy Ind Sit</td> </tr> <tr> <td>2.Seller</td> <td>5.Pub Rec</td> <td>8.Other</td> <td> </td> <td> </td> <td> </td> <td> </td> <td> </td> </tr> <tr> <td>3.Lender</td> <td>6.MLS</td> <td>9.</td> <td> </td> <td> </td> <td> </td> <td> </td> <td> </td> </tr> </tbody> </table>					Front Foot	Type	Effective		Influence		Influence Codes	Frontage	Depth	Factor	Code	11.Regular Lot						1.Unimproved	12.Delta Triangle						2.Excess Frtg	13.Nabla Triangle						3.Topography	14.Rear Land						4.Size/Shape	15.Class I Road						5.Access							6.Restriction							7.Open Space							8.View/Environ							9.Fract Share	<b>Sale Data</b>			<b>Square Foot</b>		<b>Acres</b>		30.Utility R O W	Sale Date							31.Tillable	Price							32.Pasture	Sale Type							33.Orchard	1.Land	4.Mobile	7.C/I L&B	<b>Acreege/Sites</b>				34.Softwood F&O	2.L & B	5.Other	8.	28	43.00	100	0	35.Mixed Wood F&O	3.Building	6.C/I Land	9.					36.Hardwood F&O	Financing							37.Softwood TG	1.Convent	4.Seller	7.					38.Mixed Wood TG	2.FHA/VA	5.Private	8.					39.Hardwood TG	3.Assumed	6.Cash	9.Unknown					40.Wasteland	Validity							41.Open Space	1.Valid	4.Split	7.Renovate	<b>Total Acreege</b>		43.00		42.Mobile Home Si	2.Related	5.Partial	8.Other					43.Condo Site	3.Distress	6.Exempt	9.					44.Lot Improvemen	Verified							45.Subdivision Lo	1.Buyer	4.Agent	7.Family					46.Heavy Ind Sit	2.Seller	5.Pub Rec	8.Other						3.Lender	6.MLS	9.					
Front Foot	Type	Effective								Influence		Influence Codes																																																																																																																																																																																																																													
		Frontage	Depth	Factor	Code																																																																																																																																																																																																																																				
11.Regular Lot						1.Unimproved																																																																																																																																																																																																																																			
12.Delta Triangle						2.Excess Frtg																																																																																																																																																																																																																																			
13.Nabla Triangle						3.Topography																																																																																																																																																																																																																																			
14.Rear Land						4.Size/Shape																																																																																																																																																																																																																																			
15.Class I Road						5.Access																																																																																																																																																																																																																																			
						6.Restriction																																																																																																																																																																																																																																			
						7.Open Space																																																																																																																																																																																																																																			
						8.View/Environ																																																																																																																																																																																																																																			
						9.Fract Share																																																																																																																																																																																																																																			
<b>Sale Data</b>			<b>Square Foot</b>		<b>Acres</b>		30.Utility R O W																																																																																																																																																																																																																																		
Sale Date							31.Tillable																																																																																																																																																																																																																																		
Price							32.Pasture																																																																																																																																																																																																																																		
Sale Type							33.Orchard																																																																																																																																																																																																																																		
1.Land	4.Mobile	7.C/I L&B	<b>Acreege/Sites</b>				34.Softwood F&O																																																																																																																																																																																																																																		
2.L & B	5.Other	8.	28	43.00	100	0	35.Mixed Wood F&O																																																																																																																																																																																																																																		
3.Building	6.C/I Land	9.					36.Hardwood F&O																																																																																																																																																																																																																																		
Financing							37.Softwood TG																																																																																																																																																																																																																																		
1.Convent	4.Seller	7.					38.Mixed Wood TG																																																																																																																																																																																																																																		
2.FHA/VA	5.Private	8.					39.Hardwood TG																																																																																																																																																																																																																																		
3.Assumed	6.Cash	9.Unknown					40.Wasteland																																																																																																																																																																																																																																		
Validity							41.Open Space																																																																																																																																																																																																																																		
1.Valid	4.Split	7.Renovate	<b>Total Acreege</b>		43.00		42.Mobile Home Si																																																																																																																																																																																																																																		
2.Related	5.Partial	8.Other					43.Condo Site																																																																																																																																																																																																																																		
3.Distress	6.Exempt	9.					44.Lot Improvemen																																																																																																																																																																																																																																		
Verified							45.Subdivision Lo																																																																																																																																																																																																																																		
1.Buyer	4.Agent	7.Family					46.Heavy Ind Sit																																																																																																																																																																																																																																		
2.Seller	5.Pub Rec	8.Other																																																																																																																																																																																																																																							
3.Lender	6.MLS	9.																																																																																																																																																																																																																																							

**Washburn**

Map Lot 001-063-1

Account 1150

Location GARDNER CREEK ROAD

Card 1

Of 1

9/04/2024

Building Style			SF Bsmt Living			Layout											
1.Conv.	5.Garrison	9.Gambrel	Fin Bsmt Grade			1.Typical	4.	7.									
2.Ranch	6.Salt Box	10.Other	OPEN 5 OPTIONAL			2.Inadeq	5.	8.									
3.R Ranch	7.Contemp	11.Split	Heat Type <b>100%</b>			3.Poor	6.	9.									
4.Cape	8.Log	12.	1.HWBB	5.FWA	9.No Heat	Attic											
Dwelling Units			2.HWCI	6.GravWA	10.	1.1/4 Fin	4.Full Fin	7.									
Other Units			3.H Pump	7.Electric	11.	2.1/2 Fin	5.F/Stair	8.									
Stories			4.Steam	8.F/Wall	12.	3.3/4 Fin	6.	9.None									
1.1	4.1.5	7.	Cool Type <b>0%</b>			Insulation											
2.2	5.1.75	8.	1.Refrig	4.W&C Air	7.	1.Full	4.Minimal	7.									
3.3	6.2.5	9.	2.Evapor	5.	8.	2.Heavy	5.Partial	8.									
Exterior Walls			3.H Pump	6.	9.None	3.Capped	6.	9.None									
1.Wood	5.Stucco	9.T-111	Kitchen Style			Unfinished %											
2.Vin/Al	6.Brick	10.Other	1.Modern	4.Obsolete	7.	Grade & Factor											
3.Compos.	7.Stone	11.	2.Typical	5.	8.	1.E Grade	4.B Grade	7.									
4.Asbestos	8.Concrete	12.	3.Old Type	6.	9.None	2.D Grade	5.A Grade	8.SC Grade									
Roof Surface			Bath(s) Style			3.C Grade	6.AA Grade	9.Same									
1.Asphalt	4.Composit	7.	1.Modern	4.Obsolete	7.	SQFT (Footprint)											
2.Slate	5.Wood	8.	2.Typical	5.	8.	Condition											
3.Metal	6.Other	9.	3.Old Type	6.	9.None	1.Poor	4.Avg	7.V G									
SF Masonry Trim			# Rooms			2.Fair	5.Avg+	8.Exc									
OPEN-3-CUSTOM			# Bedrooms			3.Avg-	6.Good	9.Same									
OPEN-4-CUSTOM			# Full Baths			Phys. % Good											
Year Built			# Half Baths			Funct. % Good											
Year Remodeled			# Addn Fixtures			Functional Code											
Foundation			# Fireplaces			1.Incomp	4.Delap	7.No Power									
1.Concrete	4.Wood	7.							2.O-Built	5.Bsmt	8.LongTerm						
2.C Block	5.Slab	8.							Econ. % Good			3.Damage	6.Common	9.None			
3.Br/Stone	6.Piers	9.							Economic Code			Entrance Code <b>0</b>					
Basement									0.None			3.No Power	7.	1.Location		4.Generate	8.
1.1/4 Bmt	4.Full Bmt	7.							1.Location			4.Generate	8.	2.Encroach		9.None	9.
2.1/2 Bmt	5.None	8.							Economic Code			Entrance Code <b>0</b>					
3.3/4 Bmt	6.	9.None							0.None			3.No Power	7.	1.Interior		4.Vacant	7.
Bsmt Gar # Cars									1.Location			4.Generate	8.	2.Refusal		5.Estimate	8.
Wet Basement									2.Encroach			9.None	9.	3.Informed		6.Reviewed	9.
1.Dry	4.	7.							Information Code <b>0</b>			1.Owner			4.Agent	7.	
2.Damp	5.	8.	1.Owner			4.Agent	7.	2.Relative		5.Estimate	8.						
3.Wet	6.	9.	2.Relative			5.Estimate	8.	3.Tenant		6.Other	9.						
Date Inspected			3.Tenant			6.Other	9.										
<b>Additions, Outbuildings &amp; Improvements</b>																	
Type	Year	Units	Grade	Cond	Phys.	Funct.	Sound Value	1.One Story Fram									
					%	%		2.Two Story Fram									
					%	%		3.Three Story Fr									
					%	%		4.1 & 1/2 Story									
					%	%		5.1 & 3/4 Story									
					%	%		6.2 & 1/2 Story									
					%	%		21.Open Frame Por									
					%	%		22.Encl Frame Por									
					%	%		23.Frame Garage									
					%	%		24.Frame Shed									
					%	%		25.Frame Bay Wind									
					%	%		26.1SFr Overhang									
					%	%		27.Unfin Basement									
					%	%		28.Unfinished Att									
					%	%		29.Finished Attic									

WHITE, STEWART G  
 WHITE, RUTH M  
 PO BOX 193  
 WASHBURN ME 04786  
 B6062P1

Property Data			Assessment Record				
Neighborhood <b>1 Neighborhood One</b>			Year	Land	Buildings	Exempt	Total
Tree Growth Year <b>0</b>			2012	9,800	46,400	8,800	47,400
1ST MORTGAGE <b>0</b>			2013	11,800	46,400	8,800	49,400
2ND MORTGAGE <b>0</b>			2015	11,800	46,400	9,000	49,200
Zone/Land Use <b>1 Residential</b>			2018	11,800	46,400	18,400	39,800
Secondary Zone			2019	26,200	25,500	20,000	31,700
Topography <b>1 Level 3 Above Street</b>			2020	26,200	25,300	25,000	26,500
1.Level 4.Below St 7.LevelBog			2021	26,200	25,500	25,000	26,700
2.Rolling 5.Low 8.			2022	26,200	26,700	25,000	27,900
3.Above St 6.Swampy 9.			2023	32,400	31,400	25,000	38,800
Utilities <b>4 Drilled Well 6 Septic System</b>			2024	32,400	31,400	25,000	38,800
1.Public 4.Dr Well 7.Cesspool							
2.Water 5.Dug Well 8.							
3.Sewer 6.Septic 9.None							
Street <b>1 Paved</b>							
1.Paved 4.Proposed 7.							
2.Semi Imp 5.R/O/W 8.							
3.Gravel 6. 9.None							
TG PLAN YEAR <b>0</b>							
Tif District # <b>0</b>							
Sale Data							
Sale Date <b>9/08/2020</b>							
Price							
Sale Type <b>2 Land &amp; Buildings</b>							
1.Land 4.Mobile 7.C/I L&B							
2.L & B 5.Other 8.							
3.Building 6.C/I Land 9.							
Financing <b>9 Unknown</b>							
1.Convent 4.Seller 7.							
2.FHA/VA 5.Private 8.							
3.Assumed 6.Cash 9.Unknown							
Validity <b>2 Related Parties</b>							
1.Valid 4.Split 7.Renovate							
2.Related 5.Partial 8.Other							
3.Distress 6.Exempt 9.							
Verified <b>5 Public Record</b>							
1.Buyer 4.Agent 7.Family							
2.Seller 5.Pub Rec 8.Other							
3.Lender 6.MLS 9.							

Inspection Witnessed By:

No./Date	Description	Date Insp.
X		

Notes:

Washburn

Land Data						
Front Foot	Type	Effective		Influence		Influence Codes
		Frontage	Depth	Factor	Code	
11.Regular Lot				%		1.Unimproved
12.Delta Triangle				%		2.Excess Frtg
13.Nabla Triangle				%		3.Topography
14.Rear Land				%		4.Size/Shape
15.Class I Road				%		5.Access
				%		6.Restriction
				%		7.Open Space
				%		8.View/Environ
				%		9.Fract Share
Square Foot		Square Feet				Acres
16.Class II Road	29	2,000	100	%	0	30.Utility R O W
17.Municipal Rese				%		31.Tillable
18.Munic Sep Lago				%		32.Pasture
19.Gravel Pit				%		33.Orchard
20.Industrial Bas				%		34.Softwood F&O
				%		35.Mixed Wood F&O
				%		36.Hardwood F&O
				%		37.Softwood TG
				%		38.Mixed Wood TG
				%		39.Hardwood TG
				%		40.Wasteland
				%		41.Open Space
				%		42.Mobile Home Si
				%		43.Condo Site
				%		44.Lot Improvemen
				%		45.Subdivision Lo
				%		46.Heavy Ind Sit
<b>Total Acreage</b>			<b>10.30</b>			

## Washburn

Map Lot 001-063A

Account 1017

Location 205 GARDNER CREEK ROAD

Card 1 Of 2 9/04/2024

Building Style <b>0</b>	SF Bsmt Living <b>0</b>	Layout <b>0</b>
1.Conv. 5.Garrison 9.Gambrel	Fin Bsmt Grade <b>0 0</b>	1.Typical 4. 7.
2.Ranch 6.Salt Box 10.Other	OPEN 5 OPTIONAL <b>0</b>	2.Inadeq 5. 8.
3.R Ranch 7.Contemp 11.Split	Heat Type <b>100% 0</b>	3.Poor 6. 9.
4.Cape 8.Log 12.	1.HWBB 5.FWA 9.No Heat	Attic <b>0</b>
Dwelling Units <b>0</b>	2.HWCI 6.GravWA 10.	1.1/4 Fin 4.Full Fin 7.
Other Units <b>0</b>	3.H Pump 7.Electric 11.	2.1/2 Fin 5.FI/Stair 8.
Stories <b>0</b>	4.Steam 8.FI/Wall 12.	3.3/4 Fin 6. 9.None
1.1 4.1.5 7.	Cool Type <b>0% 9 None</b>	Insulation <b>0</b>
2.2 5.1.75 8.	1.Refrig 4.W&C Air 7.	1.Full 4.Minimal 7.
3.3 6.2.5 9.	2.Evapor 5. 8.	2.Heavy 5.Partial 8.
Exterior Walls <b>0</b>	3.H Pump 6. 9.None	3.Capped 6. 9.None
1.Wood 5.Stucco 9.T-111	Kitchen Style <b>0</b>	Unfinished % <b>0%</b>
2.Vin/Al 6.Brick 10.Other	1.Modern 4.Obsolete 7.	Grade & Factor <b>0 0%</b>
3.Compos. 7.Stone 11.	2.Typical 5. 8.	1.E Grade 4.B Grade 7.
4.Asbestos 8.Concrete 12.	3.Old Type 6. 9.None	2.D Grade 5.A Grade 8.SC Grade
Roof Surface <b>0</b>	Bath(s) Style <b>0</b>	3.C Grade 6.AA Grade 9.Same
1.Asphalt 4.Composit 7.	1.Modern 4.Obsolete 7.	SQFT (Footprint) <b>0</b>
2.Slate 5.Wood 8.	2.Typical 5. 8.	Condition <b>0</b>
3.Metal 6.Other 9.	3.Old Type 6. 9.None	1.Poor 4.Avg 7.V G
SF Masonry Trim <b>0</b>	# Rooms <b>0</b>	2.Fair 5.Avg+ 8.Exc
OPEN-3-CUSTOM <b>0</b>	# Bedrooms <b>0</b>	3.Avg- 6.Good 9.Same
OPEN-4-CUSTOM <b>0</b>	# Full Baths <b>0</b>	Phys. % Good <b>0%</b>
Year Built <b>0</b>	# Half Baths <b>0</b>	Funct. % Good <b>100%</b>
Year Remodeled <b>0</b>	# Addn Fixtures <b>0</b>	Functional Code <b>9 None</b>
Foundation <b>0</b>	# Fireplaces <b>0</b>	1.Incomp 4.Delap 7.No Power
1.Concrete 4.Wood 7.	 <p><b>TRIO</b> Software A Division of Harris Computer Systems</p>	2.O-Built 5.Bsmt 8.LongTerm
2.C Block 5.Slab 8.		3.Damage 6.Common 9.None
3.Br/Stone 6.Piers 9.		Econ. % Good <b>100%</b>
Basement <b>0</b>		Economic Code <b>None</b>
1.1/4 Bmt 4.Full Bmt 7.		0.None 3.No Power 7.
2.1/2 Bmt 5.None 8.		1.Location 4.Generate 8.
3.3/4 Bmt 6. 9.None		2.Encroach 9.None 9.
Bsmt Gar # Cars <b>0</b>		Entrance Code <b>3 Information Only</b>
Wet Basement <b>0</b>		1.Interior 4.Vacant 7.
1.Dry 4. 7.		2.Refusal 5.Estimate 8.
2.Damp 5. 8.	3.Informed 6.Reviewed 9.	
3.Wet 6. 9.	Information Code <b>1 Owner</b>	
	1.Owner 4.Agent 7.	
	2.Relative 5.Estimate 8.	
	3.Tenant 6.Other 9.	

Date Inspected 7/29/2018

### Additions, Outbuildings & Improvements

Type	Year	Units	Grade	Cond	Phys.	Funct.	Sound Value
789 Forest Park	1989	14x76	4 100	3	0 %	100 %	
27 Unfin Basement	1989	1064	3 100	4	0 %	100 %	
18 1 S-MH add	1989	144	3 100	4	0 %	100 %	
27 Unfin Basement	1989	144	3 100	4	0 %	100 %	
24 Frame Shed	0				%	%	2,000
					%	%	
					%	%	
					%	%	
					%	%	
					%	%	
					%	%	

12.0'  
Shed  
(384)  
S/V \$2,000

12.0'  
1s MH Add/  
12.0' Bsmt  
  
(144)

76.0'

14.0'

1989 Forest Park Mobile Home/Bsmt



WHITE, STEWART G  
WHITE, RUTH M  
PO BOX 193  
WASHBURN ME 04786  
  
B6062P1

			Property Data			Assessment Record					
			Neighborhood	1 Neighborhood One		Year	Land	Buildings	Exempt	Total	
			Tree Growth Year	0		2021	0	71,900	0	71,900	
			1ST MORTGAGE	0		2022	0	75,500	0	75,500	
			2ND MORTGAGE	0		2023	0	89,900	0	89,900	
			Zone/Land Use	1 Residential		2024	0	89,900	0	89,900	
			Secondary Zone								
			Topography			1 Level	3 Above Street				
			1.Level	4.Below St	7.LevelBog						
			2.Rolling	5.Low	8.						
			3.Above St	6.Swampy	9.						
			Utilities			4 Drilled Well	6 Septic System				
			1.Public	4.Dr Well	7.Cesspool						
			2.Water	5.Dug Well	8.						
			3.Sewer	6.Septic	9.None						
			Street			1 Paved					
			1.Paved	4.Proposed	7.						
			2.Semi Imp	5.R/O/W	8.						
			3.Gravel	6.	9.None						
			TG PLAN YEAR			0					
			Tif District #			0					
			Sale Date			9/08/2020					
			Sale Type			2 Land & Buildings					
			1.Land	4.Mobile	7.C/I L&B						
			2.L & B	5.Other	8.						
			3.Building	6.C/I Land	9.						
			Financing			9 Unknown					
			1.Convent	4.Seller	7.						
			2.FHA/VA	5.Private	8.						
			3.Assumed	6.Cash	9.Unknown						
			Validity			2 Related Parties					
			1.Valid	4.Split	7.Renovate						
			2.Related	5.Partial	8.Other						
			3.Distress	6.Exempt	9.						
			Verified			5 Public Record					
			1.Buyer	4.Agent	7.Family						
			2.Seller	5.Pub Rec	8.Other						
			3.Lender	6.MLS	9.						
						Fract. Acre					
								21.Developed Pave			
						22.Undev Paved (F					
								23.Developed Grav			
						Acres					
								24.Undev Gravel (			
						25.Comm Base Pave					
								26.Comm Base Grav			
						27.Backlot					
								28.Rear Land			
						29.Pavement					
						Total Acreage		0.00			

Inspection Witnessed By:

X	Date
No./Date	Description
	Date Insp.

Notes:  
\* Modular added to property for 2021. Assessed at 95% complete. 4-7-2021 ED

Land Data						
Front Foot	Type	Effective		Influence		Influence Codes
		Frontage	Depth	Factor	Code	
11.Regular Lot				%		1.Unimproved
12.Delta Triangle				%		2.Excess Frtg
13.Nabla Triangle				%		3.Topography
14.Rear Land				%		4.Size/Shape
15.Class I Road				%		5.Access
				%		6.Restriction
				%		7.Open Space
				%		8.View/Environ
				%		9.Fract Share
				%		Acres
				%		30.Utility R O W
				%		31.Tillable
				%		32.Pasture
				%		33.Orchard
				%		34.Softwood F&O
				%		35.Mixed Wood F&O
				%		36.Hardwood F&O
				%		37.Softwood TG
				%		38.Mixed Wood TG
				%		39.Hardwood TG
				%		40.Wasteland
				%		41.Open Space
				%		42.Mobile Home Si
				%		43.Condo Site
				%		44.Lot Improvemen
				%		45.Subdivision Lo
				%		46.Heavy Ind Sit

### Washburn

Map Lot 001-063A

Account 1017

Location 205 GARDNER CREEK ROAD

Card 2 Of 2 9/04/2024

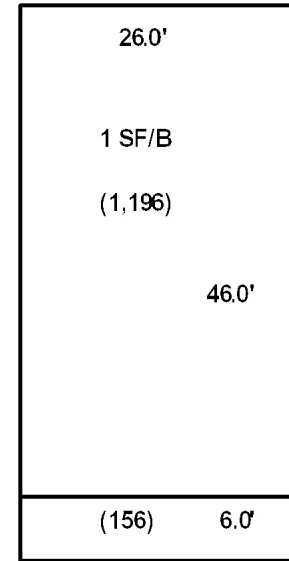
Building Style <b>1 Conventional</b>	SF Bsmt Living <b>0</b>	Layout <b>1 Typical</b>
1.Conv. 5.Garrison 9.Gambrel	Fin Bsmt Grade <b>0 0</b>	1.Typical 4. 7.
2.Ranch 6.Salt Box 10.Other	OPEN 5 OPTIONAL <b>0</b>	2.Inadeq 5. 8.
3.R Ranch 7.Contemp 11.Split	Heat Type <b>100%</b> <b>1 Hot Water BB</b>	3.Poor 6. 9.
4.Cape 8.Log 12.	1.HWBB 5.FWA 9.No Heat	Attic <b>9 None</b>
Dwelling Units <b>1</b>	2.HWCI 6.GravWA 10.	1.1/4 Fin 4.Full Fin 7.
Other Units <b>0</b>	3.H Pump 7.Electric 11.	2.1/2 Fin 5.F/Stair 8.
Stories <b>1 One Story</b>	4.Steam 8.F/Wall 12.	3.3/4 Fin 6. 9.None
1.1 4.1.5 7.	Cool Type <b>100%</b> <b>3 Heat Pump</b>	Insulation <b>1 Full</b>
2.2 5.1.75 8.	1.Refrig 4.W&C Air 7.	1.Full 4.Minimal 7.
3.3 6.2.5 9.	2.Evapor 5. 8.	2.Heavy 5.Partial 8.
Exterior Walls <b>1 Wood Siding</b>	3.H Pump 6. 9.None	3.Capped 6. 9.None
1.Wood 5.Stucco 9.T-111	Kitchen Style <b>2 Typical</b>	Unfinished % <b>0%</b>
2.Vin/Al 6.Brick 10.Other	1.Modern 4.Obsolete 7.	Grade & Factor <b>3 Average 115%</b>
3.Compos. 7.Stone 11.	2.Typical 5. 8.	1.E Grade 4.B Grade 7.
4.Asbestos 8.Concrete 12.	3.Old Type 6. 9.None	2.D Grade 5.A Grade 8.SC Grade
Roof Surface <b>1 Asphalt Shingles</b>	Bath(s) Style <b>2 Typical Bath(s)</b>	3.C Grade 6.AA Grade 9.Same
1.Asphalt 4.Composit 7.	1.Modern 4.Obsolete 7.	SQFT (Footprint) <b>1196</b>
2.Slate 5.Wood 8.	2.Typical 5. 8.	Condition <b>4 Average</b>
3.Metal 6.Other 9.	3.Old Type 6. 9.None	1.Poor 4.Avg 7.V G
SF Masonry Trim <b>0</b>	# Rooms <b>5</b>	2.Fair 5.Avg+ 8.Exc
OPEN-3-CUSTOM <b>0</b>	# Bedrooms <b>3</b>	3.Avg- 6.Good 9.Same
OPEN-4-CUSTOM <b>0</b>	# Full Baths <b>1</b>	Phys. % Good <b>0%</b>
Year Built <b>2020</b>	# Half Baths <b>0</b>	Funct. % Good <b>95%</b>
Year Remodeled <b>0</b>	# Addn Fixtures <b>0</b>	Functional Code <b>1 Incomplete</b>
Foundation <b>1 Concrete</b>	# Fireplaces <b>0</b>	1.Incomp 4.Delap 7.No Power
1.Concrete 4.Wood 7.		2.O-Built 5.Bsmt 8.LongTerm
2.C Block 5.Slab 8.		3.Damage 6.Common 9.None
3.Br/Stone 6.Piers 9.		Econ. % Good <b>100%</b>
Basement <b>4 Full Basement</b>		Economic Code <b>None</b>
1.1/4 Bmt 4.Full Bmt 7.		0.None 3.No Power 7.
2.1/2 Bmt 5.None 8.		1.Location 4.Generate 8.
3.3/4 Bmt 6. 9.None		2.Encroach 9.None 9.
Bsmt Gar # Cars <b>0</b>		Entrance Code <b>0</b>
Wet Basement <b>1 Dry Basement</b>		1.Interior 4.Vacant 7.
1.Dry 4. 7.		2.Refusal 5.Estimate 8.
2.Damp 5. 8.	3.Informed 6.Reviewed 9.	
3.Wet 6. 9.	Information Code <b>0</b>	
	1.Owner 4.Agent 7.	
	2.Relative 5.Estimate 8.	
	3.Tenant 6.Other 9.	

Date Inspected 7/29/2018

#### Additions, Outbuildings & Improvements

Type	Year	Units	Grade	Cond	Phys.	Funct.	Sound Value
21 Open Frame	2020	156	9 100	9	0 %	100 %	
					%	%	
					%	%	
					%	%	
					%	%	
					%	%	
					%	%	
					%	%	
					%	%	
					%	%	

- 1.One Story Fram
- 2.Two Story Fram
- 3.Three Story Fr
- 4.1 & 1/2 Story
- 5.1 & 3/4 Story
- 6.2 & 1/2 Story
- 21.Open Frame Por
- 22.Encl Frame Por
- 23.Frame Garage
- 24.Frame Shed
- 25.Frame Bay Wind
- 26.1SFr Overhang
- 27.Unfin Basement
- 28.Unfinished Att
- 29.Finished Attic



COREY, FREEMAN R  
269 GARDNER CREEK RD  
WASHBURN ME 04786

B3596P122

Inspection Witnessed By:

X Date

No./Date	Description	Date Insp.

Notes:

Washburn

Property Data			Assessment Record						
Neighborhood <b>1 Neighborhood One</b>			Year	Land	Buildings	Exempt	Total		
Tree Growth Year <b>0</b>			2012	6,200	18,600	0	24,800		
1ST MORTGAGE <b>0</b>			2013	8,100	20,700	0	28,800		
2ND MORTGAGE <b>0</b>			2015	8,100	20,700	0	28,800		
Zone/Land Use <b>1 Residential</b>			2018	8,100	20,700	0	28,800		
Secondary Zone			2019	16,500	52,700	0	69,200		
Topography <b>1 Level</b>			2020	16,500	51,900	0	68,400		
1.Level 4.Below St 7.LevelBog			2021	16,500	52,700	0	69,200		
2.Rolling 5.Low 8.			2022	16,500	55,300	0	71,800		
3.Above St 6.Swampy 9.			2023	22,100	65,800	0	87,900		
Utilities <b>4 Drilled Well 6 Septic System</b>			2024	22,100	65,800	0	87,900		
1.Public 4.Dr Well 7.Cesspool									
2.Water 5.Dug Well 8.									
3.Sewer 6.Septic 9.None									
Street <b>1 Paved</b>									
1.Paved 4.Proposed 7.			<b>Land Data</b>						
2.Semi Imp 5.R/O/W 8.									
3.Gravel 6. 9.None			<b>Front Foot</b>	<b>Type</b>	<b>Effective</b>		<b>Influence</b>		<b>Influence Codes</b>
TG PLAN YEAR <b>0</b>			11.Regular Lot		<b>Frontage</b>	<b>Depth</b>	<b>Factor</b>	<b>Code</b>	
Tif District # <b>0</b>			12.Delta Triangle				%		1.Unimproved
<b>Sale Data</b>			13.Nabla Triangle				%		2.Excess Frtg
Sale Date <b>12/10/2001</b>			14.Rear Land				%		3.Topography
Price <b>18,000</b>			15.Class I Road				%		4.Size/Shape
Sale Type <b>2 Land &amp; Buildings</b>							%		5.Access
1.Land 4.Mobile 7.C/I L&B							%		6.Restriction
2.L & B 5.Other 8.			<b>Square Foot</b>	<b>Square Feet</b>					7.Open Space
3.Building 6.C/I Land 9.			16.Class II Road				%		8.View/Environ
Financing			17.Municipal Rese				%		9.Fract Share
1.Convent 4.Seller 7.			18.Munic Sep Lago				%		<b>Acres</b>
2.FHA/VA 5.Private 8.			19.Gravel Pit				%		30.Utility R O W
3.Assumed 6.Cash 9.Unknown			20.Industrial Bas				%		31.Tillable
Validity <b>1 Arms Length Sale</b>							%		32.Pasture
1.Valid 4.Split 7.Renovate			<b>Fract. Acre</b>	<b>Acres/Sites</b>					33.Orchard
2.Related 5.Partial 8.Other			21.Developed Pave	21	1.00	100	%	0	34.Softwood F&O
3.Distress 6.Exempt 9.			22.Undev Paved (F	40	0.75	100	%	0	35.Mixed Wood F&O
Verified <b>5 Public Record</b>			23.Developed Grav				%		36.Hardwood F&O
1.Buyer 4.Agent 7.Family			<b>Acres</b>				%		37.Softwood TG
2.Seller 5.Pub Rec 8.Other			24.Undev Gravel (				%		38.Mixed Wood TG
3.Lender 6.MLS 9.			25.Comm Base Pave				%		39.Hardwood TG
			26.Comm Base Grav				%		40.Wasteland
			27.Backlot				%		41.Open Space
			28.Rear Land				%		42.Mobile Home Si
			29.Pavement				%		43.Condo Site
			<b>Total Acreage</b>		1.75				44.Lot Improvemen
									45.Subdivision Lo
									46.Heavy Ind Sit


## Washburn

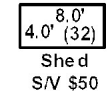
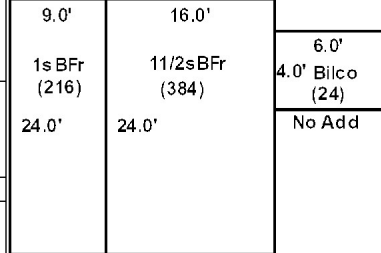
Map Lot 001-064

Account 273

Location 241 GARDNER CREEK ROAD

Card 1 Of 1 9/04/2024

Building Style	<b>1 Conventional</b>		SF Bsmt Living	<b>0</b>		Layout	<b>1 Typical</b>							
1.Conv.	5.Garrison	9.Gambrel	Fin Bsmt Grade	<b>0 0</b>		1.Typical	4.	7.						
2.Ranch	6.Salt Box	10.Other	OPEN 5 OPTIONAL	<b>0</b>		2.Inadeq	5.	8.						
3.R Ranch	7.Contemp	11.Split	Heat Type	<b>100% 5 Forced Warm Air</b>		3.Poor	6.	9.						
4.Cape	8.Log	12.	1.HWBB	5.FWA	9.No Heat	Attic	<b>9 None</b>							
Dwelling Units	<b>1</b>		2.HWCI	6.GravWA	10.	1.1/4 Fin	4.Full Fin	7.						
Other Units	<b>0</b>		3.H Pump	7.Electric	11.	2.1/2 Fin	5.F/Stair	8.						
Stories	<b>4 One &amp; 1/2 Story</b>		4.Steam	8.F/Wall	12.	3.3/4 Fin	6.	9.None						
1.1	4.1.5	7.	Cool Type	<b>0% 9 None</b>		Insulation	<b>1 Full</b>							
2.2	5.1.75	8.	1.Refrig	4.W&C Air	7.	1.Full	4.Minimal	7.						
3.3	6.2.5	9.	2.Evapor	5.	8.	2.Heavy	5.Partial	8.						
Exterior Walls	<b>2 Vinyl/Aluminum</b>		3.H Pump	6.	9.None	3.Capped	6.	9.None						
1.Wood	5.Stucco	9.T-111	Kitchen Style	<b>2 Typical</b>		Unfinished %	<b>0%</b>							
2.Vin/Al	6.Brick	10.Other	1.Modern	4.Obsolete	7.	Grade & Factor	<b>2 Fair 110%</b>							
3.Compos.	7.Stone	11.	2.Typical	5.	8.	1.E Grade	4.B Grade	7.						
4.Asbestos	8.Concrete	12.	3.Old Type	6.	9.None	2.D Grade	5.A Grade	8.SC Grade						
Roof Surface	<b>1 Asphalt Shingles</b>		Bath(s) Style	<b>2 Typical Bath(s)</b>		3.C Grade	6.AA Grade	9.Same						
1.Asphalt	4.Composit	7.	1.Modern	4.Obsolete	7.	SQFT (Footprint)	<b>384</b>							
2.Slate	5.Wood	8.	2.Typical	5.	8.	Condition	<b>4 Average</b>							
3.Metal	6.Other	9.	3.Old Type	6.	9.None	1.Poor	4.Avg	7.V G						
SF Masonry Trim	<b>0</b>		# Rooms	<b>5</b>		2.Fair	5.Avg+	8.Exc						
OPEN-3-CUSTOM	<b>0</b>		# Bedrooms	<b>2</b>		3.Avg-	6.Good	9.Same						
OPEN-4-CUSTOM	<b>0</b>		# Full Baths	<b>1</b>		Phys. % Good	<b>0%</b>							
Year Built	<b>1950</b>		# Half Baths	<b>0</b>		Funct. % Good	<b>100%</b>							
Year Remodeled	<b>0</b>		# Addn Fixtures	<b>0</b>		Functional Code	<b>9 None</b>							
Foundation	<b>1 Concrete</b>		# Fireplaces	<b>0</b>		1.Incomp	4.Delap	7.No Power						
1.Concrete	4.Wood	7.							2.O-Built	5.Bsmt	8.LongTerm			
2.C Block	5.Slab	8.							Econ. % Good	<b>100%</b>		Economic Code	<b>None</b>	
3.Br/Stone	6.Piers	9.							0.None	3.No Power	7.	1.Location	4.Generate	8.
Basement	<b>4 Full Basement</b>								Entrance Code	<b>5 Estimated</b>		2.Encroach	9.None	9.
1.1/4 Bmt	4.Full Bmt	7.							1.Interior	4.Vacant	7.	Information Code	<b>5 Estimate</b>	
2.1/2 Bmt	5.None	8.							2.Refusal	5.Estimate	8.	1.Owner	4.Agent	7.
3.3/4 Bmt	6.	9.None							3.Informed	6.Reviewed	9.	2.Relative	5.Estimate	8.
Bsmt Gar # Cars	<b>0</b>								Information Code	<b>5 Estimate</b>		3.Tenant	6.Other	9.
Wet Basement	<b>3 Wet Basement</b>								1.Owner	4.Agent	7.			
1.Dry	4.	7.							2.Relative	5.Estimate	8.			
2.Damp	5.	8.	3.Tenant	6.Other	9.									
3.Wet	6.	9.												



Date Inspected 7/29/2018

### Additions, Outbuildings & Improvements

Type	Year	Units	Grade	Cond	Phys.	Funct.	Sound Value
20 1 Story/Bsmt	2000	216	3 95	4	0 %	100 %	
24 Frame Shed	0				%	%	50
83 1.75 S-Gar	1980	840	3 90	3	0 %	100 %	
					%	%	
					%	%	
					%	%	
					%	%	
					%	%	
					%	%	
					%	%	
					%	%	





THOMPSON, TERRY D  
THOMPSON, ANGELA D  
201 GARDNER CREEK RD  
WASHBURN ME 04786

B6197P106

Inspection Witnessed By:

No./Date	Description	Date Insp.
X		

Notes:  
\*Foundation is pushing-in -10%; Shingles cupped/damaged -5%

Washburn

Property Data			Assessment Record						
Neighborhood <b>1 Neighborhood One</b>			Year	Land	Buildings	Exempt	Total		
Tree Growth Year <b>0</b>			2012	2,500	24,800	8,800	18,500		
1ST MORTGAGE <b>0</b>			2013	3,200	24,800	8,800	19,200		
2ND MORTGAGE <b>0</b>			2015	3,200	24,800	9,000	19,000		
Zone/Land Use <b>1 Residential</b>			2018	3,200	24,800	18,400	9,600		
Secondary Zone			2019	6,800	41,200	20,000	28,000		
Topography <b>3 Above Street</b>			2020	6,800	40,500	25,000	22,300		
1.Level 4.Below St 7.LevelBog			2021	6,800	41,200	25,000	23,000		
2.Rolling 5.Low 8.			2022	6,800	43,200	25,000	25,000		
3.Above St 6.Swampy 9.			2023	9,100	51,400	25,000	35,500		
Utilities <b>4 Drilled Well 6 Septic System</b>			2024	9,100	51,400	25,000	35,500		
1.Public 4.Dr Well 7.Cesspool									
2.Water 5.Dug Well 8.									
3.Sewer 6.Septic 9.None									
Street <b>1 Paved</b>									
1.Paved 4.Proposed 7.									
2.Semi Imp 5.R/O/W 8.									
3.Gravel 6. 9.None									
TG PLAN YEAR <b>0</b>									
Tif District # <b>0</b>									
Sale Data			<b>Land Data</b>						
Sale Date <b>6/10/2002</b>			<b>Front Foot</b>	<b>Type</b>	<b>Effective</b>		<b>Influence</b>		<b>Influence Codes</b>
Price					Frontage	Depth	Factor	Code	
Sale Type <b>2 Land &amp; Buildings</b>			11.Regular Lot					1.Unimproved	
1.Land 4.Mobile 7.C/I L&B			12.Delta Triangle					2.Excess Frtg	
2.L & B 5.Other 8.			13.Nabla Triangle					3.Topography	
3.Building 6.C/I Land 9.			14.Rear Land					4.Size/Shape	
Financing			15.Class I Road					5.Access	
1.Convent 4.Seller 7.								6.Restriction	
2.FHA/VA 5.Private 8.								7.Open Space	
3.Assumed 6.Cash 9.Unknown								8.View/Environ	
Validity <b>2 Related Parties</b>								9.Fract Share	
1.Valid 4.Split 7.Renovate			<b>Square Foot</b>	<b>Square Feet</b>				<b>Acres</b>	
2.Related 5.Partial 8.Other			16.Class II Road					30.Utility R O W	
3.Distress 6.Exempt 9.			17.Municipal Rese					31.Tillable	
Verified <b>5 Public Record</b>			18.Munic Sep Lago					32.Pasture	
1.Buyer 4.Agent 7.Family			19.Gravel Pit					33.Orchard	
2.Seller 5.Pub Rec 8.Other			20.Industrial Bas					34.Softwood F&O	
3.Lender 6.MLS 9.			<b>Fract. Acre</b>					35.Mixed Wood F&O	
			21.Developed Pave	21	0.17	100	%	0	
			22.Undev Paved (F					%	
			23.Developed Grav					%	
			<b>Acres</b>					%	
			24.Undev Gravel (					%	
			25.Comm Base Pave					%	
			26.Comm Base Grav					%	
			27.Backlot					%	
			28.Rear Land					%	
			29.Pavement					%	
			<b>Total Acreage</b>			0.17			
								44.Lot Improvemen	
								45.Subdivision Lo	
								46.Heavy Ind Sit	

## Washburn

Map Lot 001-065

Account 916

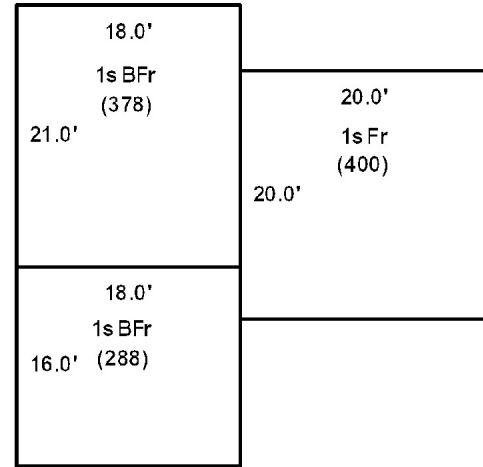
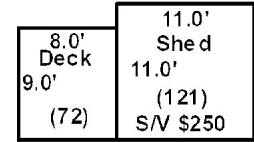
Location 201 GARDNER CREEK ROAD

Card 1

Of 1

9/04/2024

Building Style <b>1 Conventional</b>	SF Bsmt Living <b>0</b>	Layout <b>1 Typical</b>
1.Conv. 5.Garrison 9.Gambrel	Fin Bsmt Grade <b>0 0</b>	1.Typical 4. 7.
2.Ranch 6.Salt Box 10.Other	OPEN 5 OPTIONAL <b>0</b>	2.Inadeq 5. 8.
3.R Ranch 7.Contemp 11.Split	Heat Type <b>100% 5 Forced Warm Air</b>	3.Poor 6. 9.
4.Cape 8.Log 12.	1.HWBB 5.FWA 9.No Heat	Attic <b>9 None</b>
Dwelling Units <b>1</b>	2.HWCI 6.GravWA 10.	1.1/4 Fin 4.Full Fin 7.
Other Units <b>0</b>	3.H Pump 7.Electric 11.	2.1/2 Fin 5.FI/Stair 8.
Stories <b>1 One Story</b>	4.Steam 8.FI/Wall 12.	3.3/4 Fin 6. 9.None
1.1 4.1.5 7.	Cool Type <b>0% 9 None</b>	Insulation <b>4 Minimal</b>
2.2 5.1.75 8.	1.Refrig 4.W&C Air 7.	1.Full 4.Minimal 7.
3.3 6.2.5 9.	2.Evapor 5. 8.	2.Heavy 5.Partial 8.
Exterior Walls <b>2 Vinyl/Aluminum</b>	3.H Pump 6. 9.None	3.Capped 6. 9.None
1.Wood 5.Stucco 9.T-111	Kitchen Style <b>2 Typical</b>	Unfinished % <b>0%</b>
2.Vin/Al 6.Brick 10.Other	1.Modern 4.Obsolete 7.	Grade & Factor <b>2 Fair 110%</b>
3.Compos. 7.Stone 11.	2.Typical 5. 8.	1.E Grade 4.B Grade 7.
4.Asbestos 8.Concrete 12.	3.Old Type 6. 9.None	2.D Grade 5.A Grade 8.SC Grade
Roof Surface <b>1 Asphalt Shingles</b>	Bath(s) Style <b>2 Typical Bath(s)</b>	3.C Grade 6.AA Grade 9.Same
1.Asphalt 4.Composit 7.	1.Modern 4.Obsolete 7.	SQFT (Footprint) <b>288</b>
2.Slate 5.Wood 8.	2.Typical 5. 8.	Condition <b>4 Average</b>
3.Metal 6.Other 9.	3.Old Type 6. 9.None	1.Poor 4.Avg 7.V G
SF Masonry Trim <b>0</b>	# Rooms <b>5</b>	2.Fair 5.Avg+ 8.Exc
OPEN-3-CUSTOM <b>0</b>	# Bedrooms <b>3</b>	3.Avg- 6.Good 9.Same
OPEN-4-CUSTOM <b>0</b>	# Full Baths <b>1</b>	Phys. % Good <b>0%</b>
Year Built <b>1950</b>	# Half Baths <b>0</b>	Funct. % Good <b>85%</b>
Year Remodeled <b>0</b>	# Addn Fixtures <b>0</b>	Functional Code <b>4 Delapidation</b>
Foundation <b>1 Concrete</b>	# Fireplaces <b>0</b>	1.Incomp 4.Delap 7.No Power
1.Concrete 4.Wood 7.	 <p><b>TRIO</b> Software A Division of Harris Computer Systems</p>	2.O-Built 5.Bsmt 8.LongTerm
2.C Block 5.Slab 8.		3.Damage 6.Common 9.None
3.Br/Stone 6.Piers 9.		Econ. % Good <b>100%</b>
Basement <b>4 Full Basement</b>		Economic Code <b>None</b>
1.1/4 Bmt 4.Full Bmt 7.		0.None 3.No Power 7.
2.1/2 Bmt 5.None 8.		1.Location 4.Generate 8.
3.3/4 Bmt 6. 9.None		2.Encroach 9.None 9.
Bsmt Gar # Cars <b>0</b>		Entrance Code <b>1 Interior Inspect</b>
Wet Basement <b>3 Wet Basement</b>		1.Interior 4.Vacant 7.
1.Dry 4. 7.		2.Refusal 5.Estimate 8.
2.Damp 5. 8.	3.Informed 6.Reviewed 9.	
3.Wet 6. 9.	Information Code <b>1 Owner</b>	
		1.Owner 4.Agent 7.
		2.Relative 5.Estimate 8.
		3.Tenant 6.Other 9.



Date Inspected 7/29/2018

### Additions, Outbuildings & Improvements

Type	Year	Units	Grade	Cond	Phys.	Funct.	Sound Value
1 One Story Frame	0	378	9 100	9	0 %	100 %	
1 One Story Frame	2003	400	9 100	9	0 %	100 %	
24 Frame Shed	0				%	%	250
68 Wood Deck	2000	72	3 100	4	0 %	100 %	
					%	%	
					%	%	
					%	%	
					%	%	
					%	%	
					%	%	
					%	%	
					%	%	



TARBOX, TANYA  
116 Harvest Lane  
Presque Isle ME 04769

B2194P226 B3543P79 B5633P82 B5693P157

Previous Owner  
MAXWELL, HEIRS OF DELMAR  
c/o DELMER E. MAXWELL, JR.  
56 TURBAT'S CREEK ROAD  
KENNEBUNKPORT ME 04046  
Sale Date: 8/24/2017

Inspection Witnessed By:

X \_\_\_\_\_ Date \_\_\_\_\_

No./Date	Description	Date Insp.

Notes:

\* Adjusted acreage to .75 acres.

**Washburn**

Property Data		
Neighborhood	<b>1 Neighborhood One</b>	
Tree Growth Year	<b>0</b>	
1ST MORTGAGE	<b>0</b>	
2ND MORTGAGE	<b>0</b>	
Zone/Land Use	<b>1 Residential</b>	
Secondary Zone		
Topography	<b>1 Level</b>	
1.Level	4.Below St	7.LevelBog
2.Rolling	5.Low	8.
3.Above St	6.Swampy	9.
Utilities	<b>4 Drilled Well 6 Septic System</b>	
1.Public	4.Dr Well	7.Cesspool
2.Water	5.Dug Well	8.
3.Sewer	6.Septic	9.None
Street	<b>1 Paved</b>	
1.Paved	4.Proposed	7.
2.Semi Imp	5.R/O/W	8.
3.Gravel	6.	9.None
TG PLAN YEAR	<b>0</b>	
Tif District #	<b>0</b>	
Sale Data		
Sale Date	<b>8/24/2017</b>	
Price	<b>8,500</b>	
Sale Type	<b>2 Land &amp; Buildings</b>	
1.Land	4.Mobile	7.C/I L&B
2.L & B	5.Other	8.
3.Building	6.C/I Land	9.
Financing	<b>9 Unknown</b>	
1.Convent	4.Seller	7.
2.FHA/VA	5.Private	8.
3.Assumed	6.Cash	9.Unknown
Validity	<b>1 Arms Length Sale</b>	
1.Valid	4.Split	7.Renovate
2.Related	5.Partial	8.Other
3.Distress	6.Exempt	9.
Verified	<b>5 Public Record</b>	
1.Buyer	4.Agent	7.Family
2.Seller	5.Pub Rec	8.Other
3.Lender	6.MLS	9.

Assessment Record						
Year	Land	Buildings	Exempt	Total		
2012	4,000	4,500	0	8,500		
2013	5,200	4,500	0	9,700		
2015	5,200	4,500	0	9,700		
2018	5,200	4,500	0	9,700		
2019	14,300	2,000	0	16,300		
2020	14,300	2,000	0	16,300		
2021	14,300	2,000	0	16,300		
2022	14,300	2,000	0	16,300		
2023	19,100	2,400	0	21,500		
2024	19,100	2,400	0	21,500		
Land Data						
Front Foot	Type	Effective		Influence		Influence Codes
		Frontage	Depth	Factor	Code	
11.Regular Lot 12.Delta Triangle 13.Nabla Triangle 14.Rear Land 15.Class I Road  16.Class II Road 17.Municipal Rese 18.Munic Sep Lago 19.Gravel Pit 20.Industrial Bas  21.Developed Pave 22.Undev Paved (F 23.Developed Grav  24.Undev Gravel ( 25.Comm Base Pave 26.Comm Base Grav 27.Backlot 28.Rear Land 29.Pavement	21	0.75	100	%	0	1.Unimproved
				%		2.Excess Frtg
				%		3.Topography
				%		4.Size/Shape
				%		5.Access
				%		6.Restriction
				%		7.Open Space
				%		8.View/Environ
				%		9.Fract Share
				%		30.Utility R O W
				%		31.Tillable
				%		32.Pasture
				%		33.Orchard
				%		34.Softwood F&O
				%		35.Mixed Wood F&O
			%		36.Hardwood F&O	
			%		37.Softwood TG	
			%		38.Mixed Wood TG	
			%		39.Hardwood TG	
			%		40.Wasteland	
			%		41.Open Space	
			%		42.Mobile Home Si	
			%		43.Condo Site	
			%		44.Lot Improvemem	
			%		45.Subdivision Lo	
			%		46.Heavy Ind Sit	
				<b>Total Acreage</b>	0.75	

## Washburn

Map Lot 001-067

Account 715

Location 191 GARDNER CREEK ROAD

Card 1 Of 1 9/04/2024

Building Style <b>1 Conventional</b>	SF Bsmt Living <b>0</b>	Layout <b>1 Typical</b>
1.Conv. 5.Garrison 9.Gambrel	Fin Bsmt Grade <b>0 0</b>	1.Typical 4. 7.
2.Ranch 6.Salt Box 10.Other	OPEN 5 OPTIONAL <b>0</b>	2.Inadeq 5. 8.
3.R Ranch 7.Contemp 11.Split	Heat Type <b>100% 5 Forced Warm Air</b>	3.Poor 6. 9.
4.Cape 8.Log 12.	1.HWBB 5.FWA 9.No Heat	Attic <b>9 None</b>
Dwelling Units <b>1</b>	2.HWCI 6.GravWA 10.	1.1/4 Fin 4.Full Fin 7.
Other Units <b>0</b>	3.H Pump 7.Electric 11.	2.1/2 Fin 5.FI/Stair 8.
Stories <b>4 One &amp; 1/2 Story</b>	4.Steam 8.FI/Wall 12.	3.3/4 Fin 6. 9.None
1.1 4.1.5 7.	Cool Type <b>0% 9 None</b>	Insulation <b>4 Minimal</b>
2.2 5.1.75 8.	1.Refrig 4.W&C Air 7.	1.Full 4.Minimal 7.
3.3 6.2.5 9.	2.Evapor 5. 8.	2.Heavy 5.Partial 8.
Exterior Walls <b>1 Wood Siding</b>	3.H Pump 6. 9.None	3.Capped 6. 9.None
1.Wood 5.Stucco 9.T-111	Kitchen Style <b>4 Obsolete</b>	Unfinished % <b>0%</b>
2.Vin/Al 6.Brick 10.Other	1.Modern 4.Obsolete 7.	Grade & Factor <b>1 Low 110%</b>
3.Compos. 7.Stone 11.	2.Typical 5. 8.	1.E Grade 4.B Grade 7.
4.Asbestos 8.Concrete 12.	3.Old Type 6. 9.None	2.D Grade 5.A Grade 8.SC Grade
Roof Surface <b>3 Sheet Metal</b>	Bath(s) Style <b>4 Obsolete</b>	3.C Grade 6.AA Grade 9.Same
1.Asphalt 4.Composit 7.	1.Modern 4.Obsolete 7.	SQFT (Footprint) <b>648</b>
2.Slate 5.Wood 8.	2.Typical 5. 8.	Condition <b>1 Poor</b>
3.Metal 6.Other 9.	3.Old Type 6. 9.None	1.Poor 4.Avg 7.V G
SF Masonry Trim <b>0</b>	# Rooms <b>5</b>	2.Fair 5.Avg+ 8.Exc
OPEN-3-CUSTOM <b>0</b>	# Bedrooms <b>2</b>	3.Avg- 6.Good 9.Same
OPEN-4-CUSTOM <b>0</b>	# Full Baths <b>1</b>	Phys. % Good <b>0%</b>
Year Built <b>1920</b>	# Half Baths <b>0</b>	Funct. % Good <b>10%</b>
Year Remodeled <b>0</b>	# Addn Fixtures <b>0</b>	Functional Code <b>4 Delapidation</b>
Foundation <b>5 Concrete Slab</b>	# Fireplaces <b>0</b>	1.Incomp 4.Delap 7.No Power
1.Concrete 4.Wood 7.		2.O-Built 5.Bsmt 8.LongTerm
2.C Block 5.Slab 8.		3.Damage 6.Common 9.None
3.Br/Stone 6.Piers 9.		Econ. % Good <b>100%</b>
Basement <b>9 No Basement</b>		Economic Code <b>None</b>
1.1/4 Bmt 4.Full Bmt 7.		0.None 3.No Power 7.
2.1/2 Bmt 5.None 8.		1.Location 4.Generate 8.
3.3/4 Bmt 6. 9.None		2.Encroach 9.None 9.
Bsmt Gar # Cars <b>0</b>		Entrance Code <b>5 Estimated</b>
Wet Basement <b>9 No Basement</b>		1.Interior 4.Vacant 7.
1.Dry 4. 7.		2.Refusal 5.Estimate 8.
2.Damp 5. 8.	3.Informed 6.Reviewed 9.	
3.Wet 6. 9.	Information Code <b>5 Estimate</b>	
	1.Owner 4.Agent 7.	
	2.Relative 5.Estimate 8.	
	3.Tenant 6.Other 9.	

	30.0'
12.0'	Shed (360)
	S/V \$200

7.0'	14.0'	18.0'
OP (252)	1sFr (504)	11/2sFr/Slab (648)
36.0'	36.0'	36.0'
		18.0' 8.0' EP (144)

Date Inspected 7/29/2018

### Additions, Outbuildings & Improvements

Type	Year	Units	Grade	Cond	Phys.	Funct.	Sound Value
22 Encl Frame Porch	1950	144	0 0	0	0 %	10 %	
1 One Story Frame	0	504	0 0	0	0 %	10 %	
21 Open Frame	0	252	0 0	0	0 %	50 %	
24 Frame Shed	0				%	%	200
					%	%	
					%	%	
					%	%	
					%	%	
					%	%	
					%	%	
					%	%	



- 1.One Story Fram
- 2.Two Story Fram
- 3.Three Story Fr
- 4.1 & 1/2 Story
- 5.1 & 3/4 Story
- 6.2 & 1/2 Story
- 21.Open Frame Por
- 22.Encl Frame Por
- 23.Frame Garage
- 24.Frame Shed
- 25.Frame Bay Wind
- 26.1SFr Overhang
- 27.Unfin Basement
- 28.Unfinished Att
- 29.Finished Attic

BROOKS, ROGER  
BROOKS, ANTOINETTE  
187 Gardner Creek Road  
Washburn ME 04786

B4364P75 B4511P211 B5633P82 B5694P156

Previous Owner  
MAXWELL, HEIRS OF DELMER E.  
c/o DELMER E. MAXWELL, JR.  
56 TURBAT'S CREEK ROAD  
KENNEBUNKPORT ME 04046  
Sale Date: 8/25/2017

Inspection Witnessed By:

X	Date	Date Insp.
No./Date	Description	Date Insp.

Notes:  
\*EP's -20% (48sq/ft) + -50% (152sq/ft) for delap. during reval.

Washburn

Property Data			Assessment Record																																																																																																																																																																																																												
Neighborhood <b>1 Neighborhood One</b>			Year	Land	Buildings	Exempt	Total																																																																																																																																																																																																								
Tree Growth Year <b>0</b>			2012	5,700	21,900	14,080	13,520																																																																																																																																																																																																								
1ST MORTGAGE <b>0</b>			2013	7,400	21,900	14,080	15,220																																																																																																																																																																																																								
2ND MORTGAGE <b>0</b>			2015	7,400	21,900	14,400	14,900																																																																																																																																																																																																								
Zone/Land Use <b>1 Residential</b>			2018	7,400	21,900	0	29,300																																																																																																																																																																																																								
Secondary Zone			2019	17,600	18,700	20,000	16,300																																																																																																																																																																																																								
Topography <b>1 Level 3 Above Street</b>			2020	17,600	18,700	25,000	11,300																																																																																																																																																																																																								
1.Level 4.Below St 7.LevelBog			2021	17,600	18,700	25,000	11,300																																																																																																																																																																																																								
2.Rolling 5.Low 8.			2022	17,600	19,600	25,000	12,200																																																																																																																																																																																																								
3.Above St 6.Swampy 9.			2023	23,300	23,000	25,000	21,300																																																																																																																																																																																																								
Utilities <b>4 Drilled Well 6 Septic System</b>			2024	23,300	23,000	25,000	21,300																																																																																																																																																																																																								
1.Public 4.Dr Well 7.Cesspool																																																																																																																																																																																																															
2.Water 5.Dug Well 8.																																																																																																																																																																																																															
3.Sewer 6.Septic 9.None																																																																																																																																																																																																															
Street <b>1 Paved</b>																																																																																																																																																																																																															
1.Paved 4.Proposed 7.			<b>Land Data</b>																																																																																																																																																																																																												
2.Semi Imp 5.R/O/W 8.																																																																																																																																																																																																															
3.Gravel 6. 9.None			<table border="1"> <thead> <tr> <th rowspan="2">Front Foot</th> <th rowspan="2">Type</th> <th colspan="2">Effective</th> <th colspan="2">Influence</th> <th rowspan="2">Influence Codes</th> </tr> <tr> <th>Frontage</th> <th>Depth</th> <th>Factor</th> <th>Code</th> </tr> </thead> <tbody> <tr><td>11.Regular Lot</td><td></td><td></td><td></td><td>%</td><td></td><td>1.Unimproved</td></tr> <tr><td>12.Delta Triangle</td><td></td><td></td><td></td><td>%</td><td></td><td>2.Excess Frtg</td></tr> <tr><td>13.Nabla Triangle</td><td></td><td></td><td></td><td>%</td><td></td><td>3.Topography</td></tr> <tr><td>14.Rear Land</td><td></td><td></td><td></td><td>%</td><td></td><td>4.Size/Shape</td></tr> <tr><td>15.Class I Road</td><td></td><td></td><td></td><td>%</td><td></td><td>5.Access</td></tr> <tr><td></td><td></td><td></td><td></td><td>%</td><td></td><td>6.Restriction</td></tr> <tr><td></td><td></td><td></td><td></td><td>%</td><td></td><td>7.Open Space</td></tr> <tr><td></td><td></td><td></td><td></td><td>%</td><td></td><td>8.View/Environ</td></tr> <tr><td></td><td></td><td></td><td></td><td>%</td><td></td><td>9.Fract Share</td></tr> <tr><td></td><td></td><td></td><td></td><td>%</td><td></td><td><b>Acres</b></td></tr> <tr><td></td><td></td><td></td><td></td><td>%</td><td></td><td>30.Utility R O W</td></tr> <tr><td></td><td></td><td></td><td></td><td>%</td><td></td><td>31.Tillable</td></tr> <tr><td></td><td></td><td></td><td></td><td>%</td><td></td><td>32.Pasture</td></tr> <tr><td></td><td></td><td></td><td></td><td>%</td><td></td><td>33.Orchard</td></tr> <tr><td></td><td></td><td></td><td></td><td>%</td><td></td><td>34.Softwood F&amp;O</td></tr> <tr><td></td><td></td><td></td><td></td><td>%</td><td></td><td>35.Mixed Wood F&amp;O</td></tr> <tr><td></td><td></td><td></td><td></td><td>%</td><td></td><td>36.Hardwood F&amp;O</td></tr> <tr><td></td><td></td><td></td><td></td><td>%</td><td></td><td>37.Softwood TG</td></tr> <tr><td></td><td></td><td></td><td></td><td>%</td><td></td><td>38.Mixed Wood TG</td></tr> <tr><td></td><td></td><td></td><td></td><td>%</td><td></td><td>39.Hardwood TG</td></tr> <tr><td></td><td></td><td></td><td></td><td>%</td><td></td><td>40.Wasteland</td></tr> <tr><td></td><td></td><td></td><td></td><td>%</td><td></td><td>41.Open Space</td></tr> <tr><td></td><td></td><td></td><td></td><td>%</td><td></td><td>42.Mobile Home Si</td></tr> <tr><td></td><td></td><td></td><td></td><td>%</td><td></td><td>43.Condo Site</td></tr> <tr><td></td><td></td><td></td><td></td><td>%</td><td></td><td>44.Lot Improvemen</td></tr> <tr><td></td><td></td><td></td><td></td><td>%</td><td></td><td>45.Subdivision Lo</td></tr> <tr><td></td><td></td><td></td><td></td><td>%</td><td></td><td>46.Heavy Ind Sit</td></tr> </tbody> </table>					Front Foot	Type	Effective		Influence		Influence Codes	Frontage	Depth	Factor	Code	11.Regular Lot				%		1.Unimproved	12.Delta Triangle				%		2.Excess Frtg	13.Nabla Triangle				%		3.Topography	14.Rear Land				%		4.Size/Shape	15.Class I Road				%		5.Access					%		6.Restriction					%		7.Open Space					%		8.View/Environ					%		9.Fract Share					%		<b>Acres</b>					%		30.Utility R O W					%		31.Tillable					%		32.Pasture					%		33.Orchard					%		34.Softwood F&O					%		35.Mixed Wood F&O					%		36.Hardwood F&O					%		37.Softwood TG					%		38.Mixed Wood TG					%		39.Hardwood TG					%		40.Wasteland					%		41.Open Space					%		42.Mobile Home Si					%		43.Condo Site					%		44.Lot Improvemen					%		45.Subdivision Lo					%		46.Heavy Ind Sit
Front Foot	Type	Effective								Influence		Influence Codes																																																																																																																																																																																																			
		Frontage	Depth	Factor	Code																																																																																																																																																																																																										
11.Regular Lot				%		1.Unimproved																																																																																																																																																																																																									
12.Delta Triangle				%		2.Excess Frtg																																																																																																																																																																																																									
13.Nabla Triangle				%		3.Topography																																																																																																																																																																																																									
14.Rear Land				%		4.Size/Shape																																																																																																																																																																																																									
15.Class I Road				%		5.Access																																																																																																																																																																																																									
				%		6.Restriction																																																																																																																																																																																																									
				%		7.Open Space																																																																																																																																																																																																									
				%		8.View/Environ																																																																																																																																																																																																									
				%		9.Fract Share																																																																																																																																																																																																									
				%		<b>Acres</b>																																																																																																																																																																																																									
				%		30.Utility R O W																																																																																																																																																																																																									
				%		31.Tillable																																																																																																																																																																																																									
				%		32.Pasture																																																																																																																																																																																																									
				%		33.Orchard																																																																																																																																																																																																									
				%		34.Softwood F&O																																																																																																																																																																																																									
				%		35.Mixed Wood F&O																																																																																																																																																																																																									
				%		36.Hardwood F&O																																																																																																																																																																																																									
				%		37.Softwood TG																																																																																																																																																																																																									
				%		38.Mixed Wood TG																																																																																																																																																																																																									
				%		39.Hardwood TG																																																																																																																																																																																																									
				%		40.Wasteland																																																																																																																																																																																																									
				%		41.Open Space																																																																																																																																																																																																									
				%		42.Mobile Home Si																																																																																																																																																																																																									
				%		43.Condo Site																																																																																																																																																																																																									
				%		44.Lot Improvemen																																																																																																																																																																																																									
				%		45.Subdivision Lo																																																																																																																																																																																																									
				%		46.Heavy Ind Sit																																																																																																																																																																																																									
TG PLAN YEAR <b>0</b>			<table border="1"> <thead> <tr> <th>Front Foot</th> <th colspan="2">Square Feet</th> <th colspan="2">Total Acreage</th> </tr> </thead> <tbody> <tr> <td>11.Regular Lot</td> <td>21</td> <td>1.00</td> <td>3.25</td> <td>3.25</td> </tr> <tr> <td>12.Delta Triangle</td> <td>28</td> <td>2.25</td> <td></td> <td></td> </tr> <tr> <td>13.Nabla Triangle</td> <td></td> <td></td> <td></td> <td></td> </tr> <tr> <td>14.Rear Land</td> <td></td> <td></td> <td></td> <td></td> </tr> <tr> <td>15.Class I Road</td> <td></td> <td></td> <td></td> <td></td> </tr> <tr> <td>16.Class II Road</td> <td></td> <td></td> <td></td> <td></td> </tr> <tr> <td>17.Municipal Rese</td> <td></td> <td></td> <td></td> <td></td> </tr> <tr> <td>18.Munic Sep Lago</td> <td></td> <td></td> <td></td> <td></td> </tr> <tr> <td>19.Gravel Pit</td> <td></td> <td></td> <td></td> <td></td> </tr> <tr> <td>20.Industrial Bas</td> <td></td> <td></td> <td></td> <td></td> </tr> <tr> <td>21.Developed Pave</td> <td></td> <td></td> <td></td> <td></td> </tr> <tr> <td>22.Undev Paved (F</td> <td></td> <td></td> <td></td> <td></td> </tr> <tr> <td>23.Developed Grav</td> <td></td> <td></td> <td></td> <td></td> </tr> <tr> <td>24.Undev Gravel (</td> <td></td> <td></td> <td></td> <td></td> </tr> <tr> <td>25.Comm Base Pave</td> <td></td> <td></td> <td></td> <td></td> </tr> <tr> <td>26.Comm Base Grav</td> <td></td> <td></td> <td></td> <td></td> </tr> <tr> <td>27.Backlot</td> <td></td> <td></td> <td></td> <td></td> </tr> <tr> <td>28.Rear Land</td> <td></td> <td></td> <td></td> <td></td> </tr> <tr> <td>29.Pavement</td> <td></td> <td></td> <td></td> <td></td> </tr> </tbody> </table>					Front Foot	Square Feet		Total Acreage		11.Regular Lot	21	1.00	3.25	3.25	12.Delta Triangle	28	2.25			13.Nabla Triangle					14.Rear Land					15.Class I Road					16.Class II Road					17.Municipal Rese					18.Munic Sep Lago					19.Gravel Pit					20.Industrial Bas					21.Developed Pave					22.Undev Paved (F					23.Developed Grav					24.Undev Gravel (					25.Comm Base Pave					26.Comm Base Grav					27.Backlot					28.Rear Land					29.Pavement																																																																																																								
Front Foot	Square Feet							Total Acreage																																																																																																																																																																																																							
11.Regular Lot	21	1.00	3.25	3.25																																																																																																																																																																																																											
12.Delta Triangle	28	2.25																																																																																																																																																																																																													
13.Nabla Triangle																																																																																																																																																																																																															
14.Rear Land																																																																																																																																																																																																															
15.Class I Road																																																																																																																																																																																																															
16.Class II Road																																																																																																																																																																																																															
17.Municipal Rese																																																																																																																																																																																																															
18.Munic Sep Lago																																																																																																																																																																																																															
19.Gravel Pit																																																																																																																																																																																																															
20.Industrial Bas																																																																																																																																																																																																															
21.Developed Pave																																																																																																																																																																																																															
22.Undev Paved (F																																																																																																																																																																																																															
23.Developed Grav																																																																																																																																																																																																															
24.Undev Gravel (																																																																																																																																																																																																															
25.Comm Base Pave																																																																																																																																																																																																															
26.Comm Base Grav																																																																																																																																																																																																															
27.Backlot																																																																																																																																																																																																															
28.Rear Land																																																																																																																																																																																																															
29.Pavement																																																																																																																																																																																																															
Tif District # <b>0</b>			<table border="1"> <thead> <tr> <th colspan="3">Sale Data</th> </tr> </thead> <tbody> <tr> <td>Sale Date</td> <td colspan="2"><b>8/25/2017</b></td> </tr> <tr> <td>Price</td> <td colspan="2"><b>18,000</b></td> </tr> <tr> <td colspan="3">Sale Type <b>2 Land &amp; Buildings</b></td> </tr> <tr> <td>1.Land 4.Mobile 7.C/I L&amp;B</td> <td colspan="2"></td> </tr> <tr> <td>2.L &amp; B 5.Other 8.</td> <td colspan="2"></td> </tr> <tr> <td>3.Building 6.C/I Land 9.</td> <td colspan="2"></td> </tr> <tr> <td colspan="3">Financing <b>9 Unknown</b></td> </tr> <tr> <td>1.Convent 4.Seller 7.</td> <td colspan="2"></td> </tr> <tr> <td>2.FHA/VA 5.Private 8.</td> <td colspan="2"></td> </tr> <tr> <td>3.Assumed 6.Cash 9.Unknown</td> <td colspan="2"></td> </tr> <tr> <td colspan="3">Validity <b>3 Distressed Sale</b></td> </tr> <tr> <td>1.Valid 4.Split 7.Renovate</td> <td colspan="2"></td> </tr> <tr> <td>2.Related 5.Partial 8.Other</td> <td colspan="2"></td> </tr> <tr> <td>3.Distress 6.Exempt 9.</td> <td colspan="2"></td> </tr> <tr> <td colspan="3">Verified <b>5 Public Record</b></td> </tr> <tr> <td>1.Buyer 4.Agent 7.Family</td> <td colspan="2"></td> </tr> <tr> <td>2.Seller 5.Pub Rec 8.Other</td> <td colspan="2"></td> </tr> <tr> <td>3.Lender 6.MLS 9.</td> <td colspan="2"></td> </tr> </tbody> </table>					Sale Data			Sale Date	<b>8/25/2017</b>		Price	<b>18,000</b>		Sale Type <b>2 Land &amp; Buildings</b>			1.Land 4.Mobile 7.C/I L&B			2.L & B 5.Other 8.			3.Building 6.C/I Land 9.			Financing <b>9 Unknown</b>			1.Convent 4.Seller 7.			2.FHA/VA 5.Private 8.			3.Assumed 6.Cash 9.Unknown			Validity <b>3 Distressed Sale</b>			1.Valid 4.Split 7.Renovate			2.Related 5.Partial 8.Other			3.Distress 6.Exempt 9.			Verified <b>5 Public Record</b>			1.Buyer 4.Agent 7.Family			2.Seller 5.Pub Rec 8.Other			3.Lender 6.MLS 9.																																																																																																																																																	
Sale Data																																																																																																																																																																																																															
Sale Date	<b>8/25/2017</b>																																																																																																																																																																																																														
Price	<b>18,000</b>																																																																																																																																																																																																														
Sale Type <b>2 Land &amp; Buildings</b>																																																																																																																																																																																																															
1.Land 4.Mobile 7.C/I L&B																																																																																																																																																																																																															
2.L & B 5.Other 8.																																																																																																																																																																																																															
3.Building 6.C/I Land 9.																																																																																																																																																																																																															
Financing <b>9 Unknown</b>																																																																																																																																																																																																															
1.Convent 4.Seller 7.																																																																																																																																																																																																															
2.FHA/VA 5.Private 8.																																																																																																																																																																																																															
3.Assumed 6.Cash 9.Unknown																																																																																																																																																																																																															
Validity <b>3 Distressed Sale</b>																																																																																																																																																																																																															
1.Valid 4.Split 7.Renovate																																																																																																																																																																																																															
2.Related 5.Partial 8.Other																																																																																																																																																																																																															
3.Distress 6.Exempt 9.																																																																																																																																																																																																															
Verified <b>5 Public Record</b>																																																																																																																																																																																																															
1.Buyer 4.Agent 7.Family																																																																																																																																																																																																															
2.Seller 5.Pub Rec 8.Other																																																																																																																																																																																																															
3.Lender 6.MLS 9.																																																																																																																																																																																																															

**Washburn**

Map Lot 001-068A

Account 1099

Location 187 GARDNER CREEK ROAD

Card 1

Of 1

9/04/2024

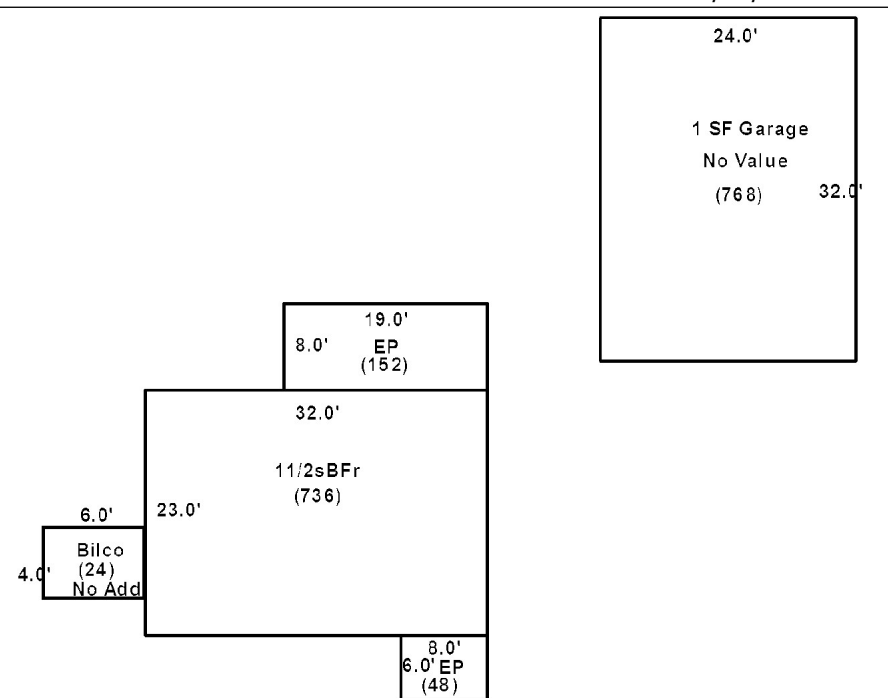
Building Style <b>1 Conventional</b>	SF Bsmt Living <b>0</b>	Layout <b>1 Typical</b>
1.Conv. 5.Garrison 9.Gambrel	Fin Bsmt Grade <b>0 0</b>	1.Typical 4. 7.
2.Ranch 6.Salt Box 10.Other	OPEN 5 OPTIONAL <b>0</b>	2.Inadeq 5. 8.
3.R Ranch 7.Contemp 11.Split	Heat Type <b>100% 5 Forced Warm Air</b>	3.Poor 6. 9.
4.Cape 8.Log 12.	1.HWB 5.FWA 9.No Heat	Attic <b>9 None</b>
Dwelling Units <b>1</b>	2.HWCI 6.GravWA 10.	1.1/4 Fin 4.Full Fin 7.
Other Units <b>0</b>	3.H Pump 7.Electric 11.	2.1/2 Fin 5.F/ Stair 8.
Stories <b>4 One &amp; 1/2 Story</b>	4.Steam 8.F/Wall 12.	3.3/4 Fin 6. 9.None
1.1 4.1.5 7.	Cool Type <b>0% 9 None</b>	Insulation <b>1 Full</b>
2.2 5.1.75 8.	1.Refrig 4.W&C Air 7.	1.Full 4.Minimal 7.
3.3 6.2.5 9.	2.Evapor 5. 8.	2.Heavy 5.Partial 8.
Exterior Walls <b>4 Asbestos Siding</b>	3.H Pump 6. 9.None	3.Capped 6. 9.None
1.Wood 5.Stucco 9.T-111	Kitchen Style <b>2 Typical</b>	Unfinished % <b>0%</b>
2.Vin/Al 6.Brick 10.Other	1.Modern 4.Obsolete 7.	Grade & Factor <b>2 Fair 100%</b>
3.Compos. 7.Stone 11.	2.Typical 5. 8.	1.E Grade 4.B Grade 7.
4.Asbestos 8.Concrete 12.	3.Old Type 6. 9.None	2.D Grade 5.A Grade 8.SC Grade
Roof Surface <b>3 Sheet Metal</b>	Bath(s) Style <b>2 Typical Bath(s)</b>	3.C Grade 6.AA Grade 9.Same
1.Asphalt 4.Composit 7.	1.Modern 4.Obsolete 7.	SQFT (Footprint) <b>736</b>
2.Slate 5.Wood 8.	2.Typical 5. 8.	Condition <b>2 Fair</b>
3.Metal 6.Other 9.	3.Old Type 6. 9.None	1.Poor 4.Avg 7.V G
SF Masonry Trim <b>0</b>	# Rooms <b>7</b>	2.Fair 5.Avg+ 8.Exc
OPEN-3-CUSTOM <b>0</b>	# Bedrooms <b>3</b>	3.Avg- 6.Good 9.Same
OPEN-4-CUSTOM <b>0</b>	# Full Baths <b>1</b>	Phys. % Good <b>0%</b>
Year Built <b>1940</b>	# Half Baths <b>0</b>	Funct. % Good <b>75%</b>
Year Remodeled <b>0</b>	# Addn Fixtures <b>0</b>	Functional Code <b>4 Delapidation</b>
Foundation <b>1 Concrete</b>	# Fireplaces <b>0</b>	1.Incomp 4.Delap 7.No Power
1.Concrete 4.Wood 7.		2.O-Built 5.Bsmt 8.LongTerm
2.C Block 5.Slab 8.		3.Damage 6.Common 9.None
3.Br/Stone 6.Piers 9.		Econ. % Good <b>100%</b>
Basement <b>4 Full Basement</b>		Economic Code <b>None</b>
1.1/4 Bmt 4.Full Bmt 7.		0.None 3.No Power 7.
2.1/2 Bmt 5.None 8.		1.Location 4.Generate 8.
3.3/4 Bmt 6. 9.None		2.Encroach 9.None 9.
Bsmt Gar # Cars <b>0</b>		Entrance Code <b>3 Information Only</b>
Wet Basement <b>1 Dry Basement</b>		1.Interior 4.Vacant 7.
1.Dry 4. 7.		2.Refusal 5.Estimate 8.
2.Damp 5. 8.		3.Informed 6.Reviewed 9.
3.Wet 6. 9.		Information Code <b>1 Owner</b>
		1.Owner 4.Agent 7.
		2.Relative 5.Estimate 8.
		3.Tenant 6.Other 9.



Date Inspected 7/29/2018

**Additions, Outbuildings & Improvements**

Type	Year	Units	Grade	Cond	Phys.	Funct.	Sound Value
22 Encl Frame Porch	0	48	0 0	0	0 %	80 %	
22 Encl Frame Porch	0	152	0 0	0	0 %	50 %	
23 Frame Garage	0				%	%	1,500
					%	%	
					%	%	
					%	%	
					%	%	
					%	%	
					%	%	
					%	%	
					%	%	
					%	%	



CHANDLER FAMILY LLC  
1634 STATE ROAD  
MAPLETON ME 04757

B3741P20

Inspection Witnessed By:

No./Date	Description	Date Insp.
X		

Notes:

Washburn

Property Data			Assessment Record						
Neighborhood <b>1 Neighborhood One</b>			Year	Land	Buildings	Exempt	Total		
Tree Growth Year <b>0</b>			2012	16,300	0	0	16,300		
1ST MORTGAGE <b>0</b>			2013	21,100	0	0	21,100		
2ND MORTGAGE <b>0</b>			2015	21,100	0	0	21,100		
Zone/Land Use <b>1 Residential</b>			2018	21,100	0	0	21,100		
Secondary Zone			2019	25,000	0	0	25,000		
Topography <b>1 Level</b>			2020	25,000	0	0	25,000		
1.Level 4.Below St 7.LevelBog			2021	25,000	0	0	25,000		
2.Rolling 5.Low 8.			2022	25,000	0	0	25,000		
3.Above St 6.Swampy 9.			2023	29,000	0	0	29,000		
Utilities			2024	29,000	0	0	29,000		
1.Public 4.Dr Well 7.Cesspool									
2.Water 5.Dug Well 8.									
3.Sewer 6.Septic 9.None									
Street <b>1 Paved</b>									
1.Paved 4.Proposed 7.									
2.Semi Imp 5.R/O/W 8.									
3.Gravel 6. 9.None									
TG PLAN YEAR <b>0</b>									
Tif District # <b>0</b>									
Sale Data			<b>Land Data</b>						
Sale Date <b>12/03/2003</b>			<b>Front Foot</b>	<b>Type</b>	<b>Effective</b>		<b>Influence</b>		<b>Influence Codes</b>
Price					Frontage	Depth	Factor	Code	
Sale Type <b>1 Land Only</b>			11.Regular Lot					1.Unimproved	
1.Land 4.Mobile 7.C/I L&B			12.Delta Triangle					2.Excess Frtg	
2.L & B 5.Other 8.			13.Nabla Triangle					3.Topography	
3.Building 6.C/I Land 9.			14.Rear Land					4.Size/Shape	
Financing			15.Class I Road					5.Access	
1.Convent 4.Seller 7.								6.Restriction	
2.FHA/VA 5.Private 8.								7.Open Space	
3.Assumed 6.Cash 9.Unknown								8.View/Environ	
Validity <b>1 Arms Length Sale</b>								9.Fract Share	
1.Valid 4.Split 7.Renovate			<b>Square Foot</b>	<b>Square Feet</b>				<b>Acres</b>	
2.Related 5.Partial 8.Other			16.Class II Road					30.Utility R O W	
3.Distress 6.Exempt 9.			17.Municipal Rese					31.Tillable	
Verified <b>5 Public Record</b>			18.Munic Sep Lago					32.Pasture	
1.Buyer 4.Agent 7.Family			19.Gravel Pit					33.Orchard	
2.Seller 5.Pub Rec 8.Other			20.Industrial Bas					34.Softwood F&O	
3.Lender 6.MLS 9.			<b>Fract. Acre</b>	<b>Acres/Sites</b>				35.Mixed Wood F&O	
			21.Developed Pave	28	50.00	100	%	0	
			22.Undev Paved (F						
			23.Developed Grav						
			<b>Acres</b>						
			24.Undev Gravel (						
			25.Comm Base Pave						
			26.Comm Base Grav						
			27.Backlot						
			28.Rear Land						
			29.Pavement						
				<b>Total Acreage</b>		50.00			
								44.Lot Improvemen	
								45.Subdivision Lo	
								46.Heavy Ind Sit	


**Washburn**

Map Lot 001-069

Account 111

Location GARDNER CREEK - ISLAND

Card 1 Of 1 9/04/2024

Building Style <b>0</b>	SF Bsmt Living <b>0</b>	Layout <b>0</b>
1.Conv. 5.Garrison 9.Gambrel	Fin Bsmt Grade <b>0 0</b>	1.Typical 4. 7.
2.Ranch 6.Salt Box 10.Other	OPEN 5 OPTIONAL <b>0</b>	2.Inadeq 5. 8.
3.R Ranch 7.Contemp 11.Split	Heat Type <b>100% 0</b>	3.Poor 6. 9.
4.Cape 8.Log 12.	1.HWBB 5.FWA 9.No Heat	Attic <b>0</b>
Dwelling Units <b>0</b>	2.HWCI 6.GravWA 10.	1.1/4 Fin 4.Full Fin 7.
Other Units <b>0</b>	3.H Pump 7.Electric 11.	2.1/2 Fin 5.F/Stair 8.
Stories <b>0</b>	4.Steam 8.F/Wall 12.	3.3/4 Fin 6. 9.None
1.1 4.1.5 7.	Cool Type <b>0% 9 None</b>	Insulation <b>0</b>
2.2 5.1.75 8.	1.Refrig 4.W&C Air 7.	1.Full 4.Minimal 7.
3.3 6.2.5 9.	2.Evapor 5. 8.	2.Heavy 5.Partial 8.
Exterior Walls <b>0</b>	3.H Pump 6. 9.None	3.Capped 6. 9.None
1.Wood 5.Stucco 9.T-111	Kitchen Style <b>0</b>	Unfinished % <b>0%</b>
2.Vin/Al 6.Brick 10.Other	1.Modern 4.Obsolete 7.	Grade & Factor <b>0 0%</b>
3.Compos. 7.Stone 11.	2.Typical 5. 8.	1.E Grade 4.B Grade 7.
4.Asbestos 8.Concrete 12.	3.Old Type 6. 9.None	2.D Grade 5.A Grade 8.SC Grade
Roof Surface <b>0</b>	Bath(s) Style <b>0</b>	3.C Grade 6.AA Grade 9.Same
1.Asphalt 4.Composit 7.	1.Modern 4.Obsolete 7.	SQFT (Footprint) <b>0</b>
2.Slate 5.Wood 8.	2.Typical 5. 8.	Condition <b>0</b>
3.Metal 6.Other 9.	3.Old Type 6. 9.None	1.Poor 4.Avg 7.V G
SF Masonry Trim <b>0</b>	# Rooms <b>0</b>	2.Fair 5.Avg+ 8.Exc
OPEN-3-CUSTOM <b>0</b>	# Bedrooms <b>0</b>	3.Avg- 6.Good 9.Same
OPEN-4-CUSTOM <b>0</b>	# Full Baths <b>0</b>	Phys. % Good <b>0%</b>
Year Built <b>0</b>	# Half Baths <b>0</b>	Funct. % Good <b>100%</b>
Year Remodeled <b>0</b>	# Addn Fixtures <b>0</b>	Functional Code <b>9 None</b>
Foundation <b>0</b>	# Fireplaces <b>0</b>	1.Incomp 4.Delap 7.No Power
1.Concrete 4.Wood 7.		2.O-Built 5.Bsmt 8.LongTerm
2.C Block 5.Slab 8.		3.Damage 6.Common 9.None
3.Br/Stone 6.Piers 9.		Econ. % Good <b>100%</b>
Basement <b>0</b>		Economic Code <b>None</b>
1.1/4 Bmt 4.Full Bmt 7.		0.None 3.No Power 7.
2.1/2 Bmt 5.None 8.		1.Location 4.Generate 8.
3.3/4 Bmt 6. 9.None		2.Encroach 9.None 9.
Bsmt Gar # Cars <b>0</b>		Entrance Code <b>0</b>
Wet Basement <b>0</b>		1.Interior 4.Vacant 7.
1.Dry 4. 7.		2.Refusal 5.Estimate 8.
2.Damp 5. 8.	3.Informed 6.Reviewed 9.	
3.Wet 6. 9.	Information Code <b>0</b>	
		1.Owner 4.Agent 7.
		2.Relative 5.Estimate 8.
		3.Tenant 6.Other 9.

Date Inspected

**Additions, Outbuildings & Improvements**

Type	Year	Units	Grade	Cond	Phys.	Funct.	Sound Value
					%	%	1.One Story Fram
					%	%	2.Two Story Fram
					%	%	3.Three Story Fr
					%	%	4.1 & 1/2 Story
					%	%	5.1 & 3/4 Story
					%	%	6.2 & 1/2 Story
					%	%	21.Open Frame Por
					%	%	22.Encl Frame Por
					%	%	23.Frame Garage
					%	%	24.Frame Shed
					%	%	25.Frame Bay Wind
					%	%	26.1SFr Overhang
					%	%	27.Unfin Basement
					%	%	28.Unfinished Att
					%	%	29.Finished Attic



Town of Washburn  
1287 MAIN STREET  
WASHBURN ME 04786

			Property Data			Assessment Record																																																																																																																																																																																																																	
			Neighborhood	1 Neighborhood One		Year	Land	Buildings	Exempt	Total																																																																																																																																																																																																													
			Tree Growth Year 0			2012	400	0	400	0																																																																																																																																																																																																													
			1ST MORTGAGE 0			2013	600	0	600	0																																																																																																																																																																																																													
			2ND MORTGAGE 0			2015	600	0	600	0																																																																																																																																																																																																													
			Zone/Land Use 1 Residential			2018	600	0	600	0																																																																																																																																																																																																													
			Secondary Zone			2019	4,000	0	4,000	0																																																																																																																																																																																																													
			Topography 2 Rolling			2020	4,000	0	4,000	0																																																																																																																																																																																																													
			1.Level 4.Below St 7.LevelBog			2021	4,000	0	4,000	0																																																																																																																																																																																																													
			2.Rolling 5.Low 8.			2022	4,000	0	4,000	0																																																																																																																																																																																																													
			3.Above St 6.Swampy 9.			2023	4,600	0	4,600	0																																																																																																																																																																																																													
			Utilities			2024	4,600	0	4,600	0																																																																																																																																																																																																													
			1.Public 4.Dr Well 7.Cesspool																																																																																																																																																																																																																				
			2.Water 5.Dug Well 8.																																																																																																																																																																																																																				
			3.Sewer 6.Septic 9.None																																																																																																																																																																																																																				
			Street 3 Gravel																																																																																																																																																																																																																				
			1.Paved 4.Proposed 7.			<table border="1"> <thead> <tr> <th colspan="5">Land Data</th> </tr> <tr> <th rowspan="2">Front Foot</th> <th rowspan="2">Type</th> <th colspan="2">Effective</th> <th colspan="2">Influence</th> <th rowspan="2">Influence Codes</th> </tr> <tr> <th>Frontage</th> <th>Depth</th> <th>Factor</th> <th>Code</th> </tr> </thead> <tbody> <tr><td>11.Regular Lot</td><td></td><td></td><td></td><td>%</td><td></td><td>1.Unimproved</td></tr> <tr><td>12.Delta Triangle</td><td></td><td></td><td></td><td>%</td><td></td><td>2.Excess Frtg</td></tr> <tr><td>13.Nabla Triangle</td><td></td><td></td><td></td><td>%</td><td></td><td>3.Topography</td></tr> <tr><td>14.Rear Land</td><td></td><td></td><td></td><td>%</td><td></td><td>4.Size/Shape</td></tr> <tr><td>15.Class I Road</td><td></td><td></td><td></td><td>%</td><td></td><td>5.Access</td></tr> <tr><td></td><td></td><td></td><td></td><td>%</td><td></td><td>6.Restriction</td></tr> <tr><td></td><td></td><td></td><td></td><td>%</td><td></td><td>7.Open Space</td></tr> <tr><td></td><td></td><td></td><td></td><td>%</td><td></td><td>8.View/Environ</td></tr> <tr><td></td><td></td><td></td><td></td><td>%</td><td></td><td>9.Fract Share</td></tr> <tr><td></td><td></td><td></td><td></td><td>%</td><td></td><td><b>Acres</b></td></tr> <tr><td></td><td></td><td></td><td></td><td>%</td><td></td><td>30.Utility R O W</td></tr> <tr><td></td><td></td><td></td><td></td><td>%</td><td></td><td>31.Tillable</td></tr> <tr><td></td><td></td><td></td><td></td><td>%</td><td></td><td>32.Pasture</td></tr> <tr><td></td><td></td><td></td><td></td><td>%</td><td></td><td>33.Orchard</td></tr> <tr><td></td><td></td><td></td><td></td><td>%</td><td></td><td>34.Softwood F&amp;O</td></tr> <tr><td></td><td></td><td></td><td></td><td>%</td><td></td><td>35.Mixed Wood F&amp;O</td></tr> <tr><td></td><td></td><td></td><td></td><td>%</td><td></td><td>36.Hardwood F&amp;O</td></tr> <tr><td></td><td></td><td></td><td></td><td>%</td><td></td><td>37.Softwood TG</td></tr> <tr><td></td><td></td><td></td><td></td><td>%</td><td></td><td>38.Mixed Wood TG</td></tr> <tr><td></td><td></td><td></td><td></td><td>%</td><td></td><td>39.Hardwood TG</td></tr> <tr><td></td><td></td><td></td><td></td><td>%</td><td></td><td>40.Wasteland</td></tr> <tr><td></td><td></td><td></td><td></td><td>%</td><td></td><td>41.Open Space</td></tr> <tr><td></td><td></td><td></td><td></td><td>%</td><td></td><td>42.Mobile Home Si</td></tr> <tr><td></td><td></td><td></td><td></td><td>%</td><td></td><td>43.Condo Site</td></tr> <tr><td></td><td></td><td></td><td></td><td>%</td><td></td><td>44.Lot Improvemen</td></tr> <tr><td></td><td></td><td></td><td></td><td>%</td><td></td><td>45.Subdivision Lo</td></tr> <tr><td></td><td></td><td></td><td></td><td>%</td><td></td><td>46.Heavy Ind Sit</td></tr> </tbody> </table>					Land Data					Front Foot	Type	Effective		Influence		Influence Codes	Frontage	Depth	Factor	Code	11.Regular Lot				%		1.Unimproved	12.Delta Triangle				%		2.Excess Frtg	13.Nabla Triangle				%		3.Topography	14.Rear Land				%		4.Size/Shape	15.Class I Road				%		5.Access					%		6.Restriction					%		7.Open Space					%		8.View/Environ					%		9.Fract Share					%		<b>Acres</b>					%		30.Utility R O W					%		31.Tillable					%		32.Pasture					%		33.Orchard					%		34.Softwood F&O					%		35.Mixed Wood F&O					%		36.Hardwood F&O					%		37.Softwood TG					%		38.Mixed Wood TG					%		39.Hardwood TG					%		40.Wasteland					%		41.Open Space					%		42.Mobile Home Si					%		43.Condo Site					%		44.Lot Improvemen					%		45.Subdivision Lo					%		46.Heavy Ind Sit
			Land Data																																																																																																																																																																																																																				
Front Foot	Type	Effective		Influence		Influence Codes																																																																																																																																																																																																																	
		Frontage	Depth	Factor	Code																																																																																																																																																																																																																		
11.Regular Lot				%		1.Unimproved																																																																																																																																																																																																																	
12.Delta Triangle				%		2.Excess Frtg																																																																																																																																																																																																																	
13.Nabla Triangle				%		3.Topography																																																																																																																																																																																																																	
14.Rear Land				%		4.Size/Shape																																																																																																																																																																																																																	
15.Class I Road				%		5.Access																																																																																																																																																																																																																	
				%		6.Restriction																																																																																																																																																																																																																	
				%		7.Open Space																																																																																																																																																																																																																	
				%		8.View/Environ																																																																																																																																																																																																																	
				%		9.Fract Share																																																																																																																																																																																																																	
				%		<b>Acres</b>																																																																																																																																																																																																																	
				%		30.Utility R O W																																																																																																																																																																																																																	
				%		31.Tillable																																																																																																																																																																																																																	
				%		32.Pasture																																																																																																																																																																																																																	
				%		33.Orchard																																																																																																																																																																																																																	
				%		34.Softwood F&O																																																																																																																																																																																																																	
				%		35.Mixed Wood F&O																																																																																																																																																																																																																	
				%		36.Hardwood F&O																																																																																																																																																																																																																	
				%		37.Softwood TG																																																																																																																																																																																																																	
				%		38.Mixed Wood TG																																																																																																																																																																																																																	
				%		39.Hardwood TG																																																																																																																																																																																																																	
				%		40.Wasteland																																																																																																																																																																																																																	
				%		41.Open Space																																																																																																																																																																																																																	
				%		42.Mobile Home Si																																																																																																																																																																																																																	
				%		43.Condo Site																																																																																																																																																																																																																	
				%		44.Lot Improvemen																																																																																																																																																																																																																	
				%		45.Subdivision Lo																																																																																																																																																																																																																	
				%		46.Heavy Ind Sit																																																																																																																																																																																																																	
			TG PLAN YEAR 0			<table border="1"> <thead> <tr> <th colspan="2">Square Foot</th> <th colspan="2">Acres/Sites</th> <th colspan="2">Total Acreeage</th> </tr> </thead> <tbody> <tr> <td>16.Class II Road</td> <td></td> <td>28</td> <td>8.00</td> <td>8.00</td> <td>0</td> </tr> <tr> <td>17.Municipal Rese</td> <td></td> <td></td> <td></td> <td></td> <td></td> </tr> <tr> <td>18.Munic Sep Lago</td> <td></td> <td></td> <td></td> <td></td> <td></td> </tr> <tr> <td>19.Gravel Pit</td> <td></td> <td></td> <td></td> <td></td> <td></td> </tr> <tr> <td>20.Industrial Bas</td> <td></td> <td></td> <td></td> <td></td> <td></td> </tr> <tr> <td colspan="2">Fract. Acre</td> <td colspan="2">Acreeage/Sites</td> <td colspan="2">Total Acreeage</td> </tr> <tr> <td>21.Developed Pave</td> <td></td> <td>28</td> <td>8.00</td> <td>8.00</td> <td>0</td> </tr> <tr> <td>22.Undev Paved (F</td> <td></td> <td></td> <td></td> <td></td> <td></td> </tr> <tr> <td>23.Developed Grav</td> <td></td> <td></td> <td></td> <td></td> <td></td> </tr> <tr> <td colspan="2">Acres</td> <td colspan="2">Acreeage/Sites</td> <td colspan="2">Total Acreeage</td> </tr> <tr> <td>24.Undev Gravel (</td> <td></td> <td></td> <td></td> <td></td> <td></td> </tr> <tr> <td>25.Comm Base Pave</td> <td></td> <td></td> <td></td> <td></td> <td></td> </tr> <tr> <td>26.Comm Base Grav</td> <td></td> <td></td> <td></td> <td></td> <td></td> </tr> <tr> <td>27.Backlot</td> <td></td> <td></td> <td></td> <td></td> <td></td> </tr> <tr> <td>28.Rear Land</td> <td></td> <td></td> <td></td> <td></td> <td></td> </tr> <tr> <td>29.Pavement</td> <td></td> <td></td> <td></td> <td></td> <td></td> </tr> </tbody> </table>					Square Foot		Acres/Sites		Total Acreeage		16.Class II Road		28	8.00	8.00	0	17.Municipal Rese						18.Munic Sep Lago						19.Gravel Pit						20.Industrial Bas						Fract. Acre		Acreeage/Sites		Total Acreeage		21.Developed Pave		28	8.00	8.00	0	22.Undev Paved (F						23.Developed Grav						Acres		Acreeage/Sites		Total Acreeage		24.Undev Gravel (						25.Comm Base Pave						26.Comm Base Grav						27.Backlot						28.Rear Land						29.Pavement																																																																																																												
			Square Foot		Acres/Sites		Total Acreeage																																																																																																																																																																																																																
16.Class II Road		28	8.00	8.00	0																																																																																																																																																																																																																		
17.Municipal Rese																																																																																																																																																																																																																							
18.Munic Sep Lago																																																																																																																																																																																																																							
19.Gravel Pit																																																																																																																																																																																																																							
20.Industrial Bas																																																																																																																																																																																																																							
Fract. Acre		Acreeage/Sites		Total Acreeage																																																																																																																																																																																																																			
21.Developed Pave		28	8.00	8.00	0																																																																																																																																																																																																																		
22.Undev Paved (F																																																																																																																																																																																																																							
23.Developed Grav																																																																																																																																																																																																																							
Acres		Acreeage/Sites		Total Acreeage																																																																																																																																																																																																																			
24.Undev Gravel (																																																																																																																																																																																																																							
25.Comm Base Pave																																																																																																																																																																																																																							
26.Comm Base Grav																																																																																																																																																																																																																							
27.Backlot																																																																																																																																																																																																																							
28.Rear Land																																																																																																																																																																																																																							
29.Pavement																																																																																																																																																																																																																							
			Tif District # 0																																																																																																																																																																																																																				
			Sale Data																																																																																																																																																																																																																				
			Sale Date																																																																																																																																																																																																																				
			Price																																																																																																																																																																																																																				
			Sale Type																																																																																																																																																																																																																				
			1.Land 4.Mobile 7.C/I L&B																																																																																																																																																																																																																				
			2.L & B 5.Other 8.																																																																																																																																																																																																																				
			3.Building 6.C/I Land 9.																																																																																																																																																																																																																				
			Financing																																																																																																																																																																																																																				
			1.Convent 4.Seller 7.																																																																																																																																																																																																																				
			2.FHA/VA 5.Private 8.																																																																																																																																																																																																																				
			3.Assumed 6.Cash 9.Unknown																																																																																																																																																																																																																				
			Validity																																																																																																																																																																																																																				
			1.Valid 4.Split 7.Renovate																																																																																																																																																																																																																				
			2.Related 5.Partial 8.Other																																																																																																																																																																																																																				
			3.Distress 6.Exempt 9.																																																																																																																																																																																																																				
			Verified																																																																																																																																																																																																																				
			1.Buyer 4.Agent 7.Family																																																																																																																																																																																																																				
			2.Seller 5.Pub Rec 8.Other																																																																																																																																																																																																																				
			3.Lender 6.MLS 9.																																																																																																																																																																																																																				

Inspection Witnessed By:

X	Date	Date Insp.
No./Date	Description	Date Insp.

Notes:

## Washburn

Map Lot 001-070

Account 948

Location Island

Card 1 Of 1 9/04/2024

Building Style <b>0</b>	SF Bsmt Living <b>0</b>	Layout <b>0</b>		
1.Conv. 5.Garrison 9.Gambrel	Fin Bsmt Grade <b>0 0</b>	1.Typical 4. 7.		
2.Ranch 6.Salt Box 10.Other	OPEN 5 OPTIONAL <b>0</b>	2.Inadeq 5. 8.		
3.R Ranch 7.Contemp 11.Split	Heat Type <b>100% 0</b>	3.Poor 6. 9.		
4.Cape 8.Log 12.	1.HWBB 5.FWA 9.No Heat	Attic <b>0</b>		
Dwelling Units <b>0</b>	2.HWCI 6.GravWA 10.	1.1/4 Fin 4.Full Fin 7.		
Other Units <b>0</b>	3.H Pump 7.Electric 11.	2.1/2 Fin 5.FI/Stair 8.		
Stories <b>0</b>	4.Steam 8.FI/Wall 12.	3.3/4 Fin 6. 9.None		
1.1 4.1.5 7.	Cool Type <b>0% 9 None</b>	Insulation <b>0</b>		
2.2 5.1.75 8.	1.Refrig 4.W&C Air 7.	1.Full 4.Minimal 7.		
3.3 6.2.5 9.	2.Evapor 5. 8.	2.Heavy 5.Partial 8.		
Exterior Walls <b>0</b>	3.H Pump 6. 9.None	3.Capped 6. 9.None		
1.Wood 5.Stucco 9.T-111	Kitchen Style <b>0</b>	Unfinished % <b>0%</b>		
2.Vin/Al 6.Brick 10.Other	1.Modern 4.Obsolete 7.	Grade & Factor <b>0 0%</b>		
3.Compos. 7.Stone 11.	2.Typical 5. 8.	1.E Grade 4.B Grade 7.		
4.Asbestos 8.Concrete 12.	3.Old Type 6. 9.None	2.D Grade 5.A Grade 8.SC Grade		
Roof Surface <b>0</b>	Bath(s) Style <b>0</b>	3.C Grade 6.AA Grade 9.Same		
1.Asphalt 4.Composit 7.	1.Modern 4.Obsolete 7.	SQFT (Footprint) <b>0</b>		
2.Slate 5.Wood 8.	2.Typical 5. 8.	Condition <b>0</b>		
3.Metal 6.Other 9.	3.Old Type 6. 9.None	1.Poor 4.Avg 7.V G		
SF Masonry Trim <b>0</b>	# Rooms <b>0</b>	2.Fair 5.Avg+ 8.Exc		
OPEN-3-CUSTOM <b>0</b>	# Bedrooms <b>0</b>	3.Avg- 6.Good 9.Same		
OPEN-4-CUSTOM <b>0</b>	# Full Baths <b>0</b>	Phys. % Good <b>0%</b>		
Year Built <b>0</b>	# Half Baths <b>0</b>	Funct. % Good <b>100%</b>		
Year Remodeled <b>0</b>	# Addn Fixtures <b>0</b>	Functional Code <b>9 None</b>		
Foundation <b>0</b>	# Fireplaces <b>0</b>	1.Incomp 4.Delap 7.No Power		
1.Concrete 4.Wood 7.		2.O-Built 5.Bsmt 8.LongTerm		
2.C Block 5.Slab 8.		3.Damage 6.Common 9.None		
3.Br/Stone 6.Piers 9.		Econ. % Good <b>100%</b>		
Basement <b>0</b>		Economic Code <b>None</b>		
1.1/4 Bmt 4.Full Bmt 7.		0.None 3.No Power 7.		
2.1/2 Bmt 5.None 8.		1.Location 4.Generate 8.		
3.3/4 Bmt 6. 9.None		2.Encroach 9.None 9.		
Bsmt Gar # Cars <b>0</b>		Entrance Code <b>0</b>		
Wet Basement <b>0</b>		1.Interior 4.Vacant 7.		
1.Dry 4. 7.		2.Refusal 5.Estimate 8.		
2.Damp 5. 8.		3.Informed 6.Reviewed 9.		
3.Wet 6. 9.		Information Code <b>0</b>		
		1.Owner 4.Agent 7.		
	2.Relative 5.Estimate 8.			
	3.Tenant 6.Other 9.			

Date Inspected

Additions, Outbuildings & Improvements								
Type	Year	Units	Grade	Cond	Phys.	Funct.	Sound Value	
					%	%		1.One Story Fram
					%	%		2.Two Story Fram
					%	%		3.Three Story Fr
					%	%		4.1 & 1/2 Story
					%	%		5.1 & 3/4 Story
					%	%		6.2 & 1/2 Story
					%	%		21.Open Frame Por
					%	%		22.Encl Frame Por
					%	%		23.Frame Garage
					%	%		24.Frame Shed
					%	%		25.Frame Bay Wind
					%	%		26.1SFr Overhang
					%	%		27.Unfin Basement
					%	%		28.Unfinished Att
					%	%		29.Finished Attic

Town of Washburn  
1287 MAIN STREET  
WASHBURN ME 04786

			Property Data			Assessment Record					
			Neighborhood	1 Neighborhood One		Year	Land	Buildings	Exempt	Total	
			Tree Growth Year	0		2012	100	0	100	0	
			1ST MORTGAGE	0		2013	100	0	100	0	
			2ND MORTGAGE	0		2015	100	0	100	0	
			Zone/Land Use	1 Residential		2018	100	0	100	0	
			Secondary Zone			2019	1,000	0	1,000	0	
			Topography	1 Level		2021	1,000	0	1,000	0	
			1.Level	4.Below St	7.LevelBog	2022	1,000	0	1,000	0	
			2.Rolling	5.Low	8.	2023	1,200	0	1,200	0	
			3.Above St	6.Swampy	9.	2024	1,200	0	1,200	0	
			Utilities								
			1.Public	4.Dr Well	7.Cesspool						
			2.Water	5.Dug Well	8.						
			3.Sewer	6.Septic	9.None						
			Street	1 Paved							
			1.Paved	4.Proposed	7.						
			2.Semi Imp	5.R/O/W	8.						
			3.Gravel	6.	9.None						
			TG PLAN YEAR	0							
Inspection Witnessed By:			Tif District #	0							
			<b>Sale Data</b>								
			Sale Date								
X			Price								
			Sale Type								
			1.Land	4.Mobile	7.C/I L&B						
			2.L & B	5.Other	8.						
			3.Building	6.C/I Land	9.						
			Financing								
Notes:			1.Convent	4.Seller	7.						
			2.FHA/VA	5.Private	8.						
			3.Assumed	6.Cash	9.Unknown						
			Validity								
			1.Valid	4.Split	7.Renovate						
			2.Related	5.Partial	8.Other						
			3.Distress	6.Exempt	9.						
			Verified								
			1.Buyer	4.Agent	7.Family						
			2.Seller	5.Pub Rec	8.Other						
			3.Lender	6.MLS	9.						
			Fract. Acre								
			21.Developed Pave			28	2.00	100	%	0	
			22.Undev Paved (F								
			23.Developed Grav								
			Acres								
			24.Undev Gravel (								
			25.Comm Base Pave								
			26.Comm Base Grav								
			27.Backlot								
			28.Rear Land								
			29.Pavement								
						<b>Total Acreage</b>		2.00			

- 1.Unimproved
- 2.Excess Frtg
- 3.Topography
- 4.Size/Shape
- 5.Access
- 6.Restriction
- 7.Open Space
- 8.View/Environ
- 9.Fract Share
- Acres**
- 30.Utility R O W
- 31.Tillable
- 32.Pasture
- 33.Orchard
- 34.Softwood F&O
- 35.Mixed Wood F&O
- 36.Hardwood F&O
- 37.Softwood TG
- 38.Mixed Wood TG
- 39.Hardwood TG
- 40.Wasteland
- 41.Open Space
- 42.Mobile Home Si
- 43.Condo Site
- 44.Lot Improvemen
- 45.Subdivision Lo
- 46.Heavy Ind Sit

## Washburn

Map Lot 001-071

Account 949

Location Island

Card 1 Of 1 9/04/2024

Building Style <b>0</b>	SF Bsmt Living <b>0</b>	Layout <b>0</b>			
1.Conv. 5.Garrison 9.Gambrel	Fin Bsmt Grade <b>0 0</b>	1.Typical 4. 7.			
2.Ranch 6.Salt Box 10.Other	OPEN 5 OPTIONAL <b>0</b>	2.Inadeq 5. 8.			
3.R Ranch 7.Contemp 11.Split	Heat Type <b>100% 0</b>	3.Poor 6. 9.			
4.Cape 8.Log 12.	1.HWBB 5.FWA 9.No Heat	Attic <b>0</b>			
Dwelling Units <b>0</b>	2.HWCI 6.GravWA 10.	1.1/4 Fin 4.Full Fin 7.			
Other Units <b>0</b>	3.H Pump 7.Electric 11.	2.1/2 Fin 5.FI/Stair 8.			
Stories <b>0</b>	4.Steam 8.FI/Wall 12.	3.3/4 Fin 6. 9.None			
1.1 4.1.5 7.	Cool Type <b>0% 9 None</b>	Insulation <b>0</b>			
2.2 5.1.75 8.	1.Refrig 4.W&C Air 7.	1.Full 4.Minimal 7.			
3.3 6.2.5 9.	2.Evapor 5. 8.	2.Heavy 5.Partial 8.			
Exterior Walls <b>0</b>	3.H Pump 6. 9.None	3.Capped 6. 9.None			
1.Wood 5.Stucco 9.T-111	Kitchen Style <b>0</b>	Unfinished % <b>0%</b>			
2.Vin/Al 6.Brick 10.Other	1.Modern 4.Obsolete 7.	Grade & Factor <b>0 0%</b>			
3.Compos. 7.Stone 11.	2.Typical 5. 8.	1.E Grade 4.B Grade 7.			
4.Asbestos 8.Concrete 12.	3.Old Type 6. 9.None	2.D Grade 5.A Grade 8.SC Grade			
Roof Surface <b>0</b>	Bath(s) Style <b>0</b>	3.C Grade 6.AA Grade 9.Same			
1.Asphalt 4.Composit 7.	1.Modern 4.Obsolete 7.	SQFT (Footprint) <b>0</b>			
2.Slate 5.Wood 8.	2.Typical 5. 8.	Condition <b>0</b>			
3.Metal 6.Other 9.	3.Old Type 6. 9.None	1.Poor 4.Avg 7.V G			
SF Masonry Trim <b>0</b>	# Rooms <b>0</b>	2.Fair 5.Avg+ 8.Exc			
OPEN-3-CUSTOM <b>0</b>	# Bedrooms <b>0</b>	3.Avg- 6.Good 9.Same			
OPEN-4-CUSTOM <b>0</b>	# Full Baths <b>0</b>	Phys. % Good <b>0%</b>			
Year Built <b>0</b>	# Half Baths <b>0</b>	Funct. % Good <b>100%</b>			
Year Remodeled <b>0</b>	# Addn Fixtures <b>0</b>	Functional Code <b>9 None</b>			
Foundation <b>0</b>	# Fireplaces <b>0</b>	1.Incomp 4.Delap 7.No Power			
1.Concrete 4.Wood 7.		2.O-Built 5.Bsmt 8.LongTerm			
2.C Block 5.Slab 8.		3.Damage 6.Common 9.None			
3.Br/Stone 6.Piers 9.		Econ. % Good <b>100%</b>			
Basement <b>0</b>		Economic Code <b>None</b>			
1.1/4 Bmt 4.Full Bmt 7.		0.None 3.No Power 7.			
2.1/2 Bmt 5.None 8.		1.Location 4.Generate 8.			
3.3/4 Bmt 6. 9.None		2.Encroach 9.None 9.			
Bsmt Gar # Cars <b>0</b>		Entrance Code <b>0</b>			
Wet Basement <b>0</b>		1.Interior 4.Vacant 7.			
1.Dry 4. 7.		2.Refusal 5.Estimate 8.			
2.Damp 5. 8.		3.Informed 6.Reviewed 9.			
3.Wet 6. 9.		Information Code <b>0</b>			
		1.Owner 4.Agent 7.			
		2.Relative 5.Estimate 8.			
		3.Tenant 6.Other 9.			



Date Inspected

Additions, Outbuildings & Improvements								
Type	Year	Units	Grade	Cond	Phys.	Funct.	Sound Value	
					%	%		1.One Story Fram
					%	%		2.Two Story Fram
					%	%		3.Three Story Fr
					%	%		4.1 & 1/2 Story
					%	%		5.1 & 3/4 Story
					%	%		6.2 & 1/2 Story
					%	%		21.Open Frame Por
					%	%		22.Encl Frame Por
					%	%		23.Frame Garage
					%	%		24.Frame Shed
					%	%		25.Frame Bay Wind
					%	%		26.1SFr Overhang
					%	%		27.Unfin Basement
					%	%		28.Unfinished Att
					%	%		29.Finished Attic

Town of Washburn  
1287 MAIN STREET  
WASHBURN ME 04786

Property Data			Assessment Record						
			Year	Land	Buildings	Exempt	Total		
Neighborhood <b>1 Neighborhood One</b>			2012	200	0	200	0		
Tree Growth Year <b>0</b>			2013	300	0	300	0		
1ST MORTGAGE <b>0</b>			2015	300	0	300	0		
2ND MORTGAGE <b>0</b>			2018	300	0	300	0		
Zone/Land Use <b>1 Residential</b>			2019	2,000	0	2,000	0		
Secondary Zone			2020	2,000	0	2,000	0		
Topography <b>1 Level</b>			2021	2,000	0	2,000	0		
1.Level 4.Below St 7.LevelBog			2022	2,000	0	2,000	0		
2.Rolling 5.Low 8.			2023	2,300	0	2,300	0		
3.Above St 6.Swampy 9.			2024	2,300	0	2,300	0		
Utilities									
1.Public 4.Dr Well 7.Cesspool									
2.Water 5.Dug Well 8.									
3.Sewer 6.Septic 9.None									
Street									
1.Paved 4.Proposed 7.			<b>Land Data</b>						
2.Semi Imp 5.R/O/W 8.									
3.Gravel 6. 9.None			<b>Front Foot</b>	<b>Type</b>	<b>Effective</b>		<b>Influence</b>		<b>Influence Codes</b>
TG PLAN YEAR <b>0</b>			11.Regular Lot		<b>Frontage</b>	<b>Depth</b>	<b>Factor</b>	<b>Code</b>	
Tif District # <b>0</b>			12.Delta Triangle				%		1.Unimproved
<b>Sale Data</b>			13.Nabla Triangle				%		2.Excess Frtg
Sale Date			14.Rear Land				%		3.Topography
Price			15.Class I Road				%		4.Size/Shape
Sale Type							%		5.Access
1.Land 4.Mobile 7.C/I L&B			<b>Square Foot</b>	<b>Square Feet</b>					6.Restriction
2.L & B 5.Other 8.			16.Class II Road				%		7.Open Space
3.Building 6.C/I Land 9.			17.Municipal Rese				%		8.View/Environ
Financing			18.Munic Sep Lago				%		9.Fract Share
1.Convent 4.Seller 7.			19.Gravel Pit				%		<b>Acres</b>
2.FHA/VA 5.Private 8.			20.Industrial Bas				%		30.Utility R O W
3.Assumed 6.Cash 9.Unknown							%		31.Tillable
Validity			<b>Fract. Acre</b>	<b>Acres/Sites</b>					32.Pasture
1.Valid 4.Split 7.Renovate			21.Developed Pave	28	4.00	100	%	0	33.Orchard
2.Related 5.Partial 8.Other			22.Undev Paved (F				%		34.Softwood F&O
3.Distress 6.Exempt 9.			23.Developed Grav				%		35.Mixed Wood F&O
Verified			<b>Acres</b>				%		36.Hardwood F&O
1.Buyer 4.Agent 7.Family			24.Undev Gravel (				%		37.Softwood TG
2.Seller 5.Pub Rec 8.Other			25.Comm Base Pave				%		38.Mixed Wood TG
3.Lender 6.MLS 9.			26.Comm Base Grav				%		39.Hardwood TG
			27.Backlot				%		40.Wasteland
			28.Rear Land	<b>Total Acreage 4.00</b>					41.Open Space
			29.Pavement				%		42.Mobile Home Si
							%		43.Condo Site
							%		44.Lot Improvemen
							%		45.Subdivision Lo
							%		46.Heavy Ind Sit

Inspection Witnessed By:

X	Date	Date Insp.
No./Date	Description	Date Insp.

Notes:

## Washburn

Map Lot 001-072

Account 958

Location Island

Card 1 Of 1 9/04/2024

Building Style <b>0</b>	SF Bsmt Living <b>0</b>	Layout <b>0</b>			
1.Conv. 5.Garrison 9.Gambrel	Fin Bsmt Grade <b>0 0</b>	1.Typical 4. 7.			
2.Ranch 6.Salt Box 10.Other	OPEN 5 OPTIONAL <b>0</b>	2.Inadeq 5. 8.			
3.R Ranch 7.Contemp 11.Split	Heat Type <b>100% 0</b>	3.Poor 6. 9.			
4.Cape 8.Log 12.	1.HWBB 5.FWA 9.No Heat	Attic <b>0</b>			
Dwelling Units <b>0</b>	2.HWCI 6.GravWA 10.	1.1/4 Fin 4.Full Fin 7.			
Other Units <b>0</b>	3.H Pump 7.Electric 11.	2.1/2 Fin 5.FI/Stair 8.			
Stories <b>0</b>	4.Steam 8.FI/Wall 12.	3.3/4 Fin 6. 9.None			
1.1 4.1.5 7.	Cool Type <b>0% 9 None</b>	Insulation <b>0</b>			
2.2 5.1.75 8.	1.Refrig 4.W&C Air 7.	1.Full 4.Minimal 7.			
3.3 6.2.5 9.	2.Evapor 5. 8.	2.Heavy 5.Partial 8.			
Exterior Walls <b>0</b>	3.H Pump 6. 9.None	3.Capped 6. 9.None			
1.Wood 5.Stucco 9.T-111	Kitchen Style <b>0</b>	Unfinished % <b>0%</b>			
2.Vin/Al 6.Brick 10.Other	1.Modern 4.Obsolete 7.	Grade & Factor <b>0 0%</b>			
3.Compos. 7.Stone 11.	2.Typical 5. 8.	1.E Grade 4.B Grade 7.			
4.Asbestos 8.Concrete 12.	3.Old Type 6. 9.None	2.D Grade 5.A Grade 8.SC Grade			
Roof Surface <b>0</b>	Bath(s) Style <b>0</b>	3.C Grade 6.AA Grade 9.Same			
1.Asphalt 4.Composit 7.	1.Modern 4.Obsolete 7.	SQFT (Footprint) <b>0</b>			
2.Slate 5.Wood 8.	2.Typical 5. 8.	Condition <b>0</b>			
3.Metal 6.Other 9.	3.Old Type 6. 9.None	1.Poor 4.Avg 7.V G			
SF Masonry Trim <b>0</b>	# Rooms <b>0</b>	2.Fair 5.Avg+ 8.Exc			
OPEN-3-CUSTOM <b>0</b>	# Bedrooms <b>0</b>	3.Avg- 6.Good 9.Same			
OPEN-4-CUSTOM <b>0</b>	# Full Baths <b>0</b>	Phys. % Good <b>0%</b>			
Year Built <b>0</b>	# Half Baths <b>0</b>	Funct. % Good <b>100%</b>			
Year Remodeled <b>0</b>	# Addn Fixtures <b>0</b>	Functional Code <b>9 None</b>			
Foundation <b>0</b>	# Fireplaces <b>0</b>	1.Incomp 4.Delap 7.No Power			
1.Concrete 4.Wood 7.		2.O-Built 5.Bsmt 8.LongTerm			
2.C Block 5.Slab 8.		3.Damage 6.Common 9.None			
3.Br/Stone 6.Piers 9.		Econ. % Good <b>100%</b>			
Basement <b>0</b>		Economic Code <b>None</b>			
1.1/4 Bmt 4.Full Bmt 7.		0.None 3.No Power 7.			
2.1/2 Bmt 5.None 8.		1.Location 4.Generate 8.			
3.3/4 Bmt 6. 9.None		2.Encroach 9.None 9.			
Bsmt Gar # Cars <b>0</b>		Entrance Code <b>0</b>			
Wet Basement <b>0</b>		1.Interior 4.Vacant 7.			
1.Dry 4. 7.		2.Refusal 5.Estimate 8.			
2.Damp 5. 8.		3.Informed 6.Reviewed 9.			
3.Wet 6. 9.		Information Code <b>0</b>			
		1.Owner 4.Agent 7.			
		2.Relative 5.Estimate 8.			
		3.Tenant 6.Other 9.			



Date Inspected

Additions, Outbuildings & Improvements								1.One Story Fram
Type	Year	Units	Grade	Cond	Phys.	Funct.	Sound Value	2.Two Story Fram
					%	%		3.Three Story Fr
					%	%		4.1 & 1/2 Story
					%	%		5.1 & 3/4 Story
					%	%		6.2 & 1/2 Story
					%	%		21.Open Frame Por
					%	%		22.Encl Frame Por
					%	%		23.Frame Garage
					%	%		24.Frame Shed
					%	%		25.Frame Bay Wind
					%	%		26.1SFr Overhang
					%	%		27.Unfin Basement
					%	%		28.Unfinished Att
					%	%		29.Finished Attic

Town of Washburn  
1287 MAIN STREET  
WASHBURN ME 04786

Property Data

Assessment Record

Neighborhood	<b>1 Neighborhood One</b>			Year	Land	Buildings	Exempt	Total
	Tree Growth Year <b>0</b>			2012	400	0	400	0
1ST MORTGAGE <b>0</b>			2013	500	0	500	0	
2ND MORTGAGE <b>0</b>			2015	500	0	500	0	
Zone/Land Use <b>1 Residential</b>			2018	500	0	500	0	
Secondary Zone			2019	3,300	0	3,300	0	
			2020	3,300	0	3,300	0	
Topography <b>1 Level</b>			2021	3,300	0	3,300	0	
1.Level 4.Below St 7.LevelBog			2022	3,300	0	3,300	0	
2.Rolling 5.Low 8.			2023	3,800	0	3,800	0	
3.Above St 6.Swampy 9.			2024	3,800	0	3,800	0	
Utilities								
1.Public 4.Dr Well 7.Cesspool								
2.Water 5.Dug Well 8.								
3.Sewer 6.Septic 9.None								
Street								
1.Paved 4.Proposed 7.								
2.Semi Imp 5.R/O/W 8.								
3.Gravel 6. 9.None								

Inspection Witnessed By:

<b>X</b>		Date
No./Date	Description	Date Insp.

Notes:

Sale Data

TG PLAN YEAR <b>0</b>		
Tif District # <b>0</b>		
<b>Sale Data</b>		
Sale Date		
Price		
Sale Type		
1.Land 4.Mobile 7.C/I L&B		
2.L & B 5.Other 8.		
3.Building 6.C/I Land 9.		
Financing		
1.Convent 4.Seller 7.		
2.FHA/VA 5.Private 8.		
3.Assumed 6.Cash 9.Unknown		
Validity		
1.Valid 4.Split 7.Renovate		
2.Related 5.Partial 8.Other		
3.Distress 6.Exempt 9.		
Verified		
1.Buyer 4.Agent 7.Family		
2.Seller 5.Pub Rec 8.Other		
3.Lender 6.MLS 9.		

Land Data

Front Foot	Type	Effective		Influence		Influence Codes
		Frontage	Depth	Factor	Code	
11.Regular Lot				%		1.Unimproved
12.Delta Triangle				%		2.Excess Frtg
13.Nabla Triangle				%		3.Topography
14.Rear Land				%		4.Size/Shape
15.Class I Road				%		5.Access
				%		6.Restriction
				%		7.Open Space
				%		8.View/Environ
				%		9.Fract Share
				%		<b>Acres</b>
				%		30.Utility R O W
				%		31.Tillable
				%		32.Pasture
				%		33.Orchard
				%		34.Softwood F&O
				%		35.Mixed Wood F&O
				%		36.Hardwood F&O
				%		37.Softwood TG
				%		38.Mixed Wood TG
				%		39.Hardwood TG
				%		40.Wasteland
				%		41.Open Space
				%		42.Mobile Home Si
				%		43.Condo Site
				%		44.Lot Improvemen
				%		45.Subdivision Lo
				%		46.Heavy Ind Sit
<b>Total Acreage</b>		<b>6.50</b>				


**Washburn**

Map Lot 001-073

Account 960

Location Island

Card 1 Of 1 9/04/2024

Building Style <b>0</b>	SF Bsmt Living <b>0</b>	Layout <b>0</b>
1.Conv. 5.Garrison 9.Gambrel	Fin Bsmt Grade <b>0 0</b>	1.Typical 4. 7.
2.Ranch 6.Salt Box 10.Other	OPEN 5 OPTIONAL <b>0</b>	2.Inadeq 5. 8.
3.R Ranch 7.Contemp 11.Split	Heat Type <b>100% 0</b>	3.Poor 6. 9.
4.Cape 8.Log 12.	1.HWBB 5.FWA 9.No Heat	Attic <b>0</b>
Dwelling Units <b>0</b>	2.HWCI 6.GravWA 10.	1.1/4 Fin 4.Full Fin 7.
Other Units <b>0</b>	3.H Pump 7.Electric 11.	2.1/2 Fin 5.FI/Stair 8.
Stories <b>0</b>	4.Steam 8.FI/Wall 12.	3.3/4 Fin 6. 9.None
1.1 4.1.5 7.	Cool Type <b>0% 9 None</b>	Insulation <b>0</b>
2.2 5.1.75 8.	1.Refrig 4.W&C Air 7.	1.Full 4.Minimal 7.
3.3 6.2.5 9.	2.Evapor 5. 8.	2.Heavy 5.Partial 8.
Exterior Walls <b>0</b>	3.H Pump 6. 9.None	3.Capped 6. 9.None
1.Wood 5.Stucco 9.T-111	Kitchen Style <b>0</b>	Unfinished % <b>0%</b>
2.Vin/Al 6.Brick 10.Other	1.Modern 4.Obsolete 7.	Grade & Factor <b>0 0%</b>
3.Compos. 7.Stone 11.	2.Typical 5. 8.	1.E Grade 4.B Grade 7.
4.Asbestos 8.Concrete 12.	3.Old Type 6. 9.None	2.D Grade 5.A Grade 8.SC Grade
Roof Surface <b>0</b>	Bath(s) Style <b>0</b>	3.C Grade 6.AA Grade 9.Same
1.Asphalt 4.Composit 7.	1.Modern 4.Obsolete 7.	SQFT (Footprint) <b>0</b>
2.Slate 5.Wood 8.	2.Typical 5. 8.	Condition <b>0</b>
3.Metal 6.Other 9.	3.Old Type 6. 9.None	1.Poor 4.Avg 7.V G
SF Masonry Trim <b>0</b>	# Rooms <b>0</b>	2.Fair 5.Avg+ 8.Exc
OPEN-3-CUSTOM <b>0</b>	# Bedrooms <b>0</b>	3.Avg- 6.Good 9.Same
OPEN-4-CUSTOM <b>0</b>	# Full Baths <b>0</b>	Phys. % Good <b>0%</b>
Year Built <b>0</b>	# Half Baths <b>0</b>	Funct. % Good <b>100%</b>
Year Remodeled <b>0</b>	# Addn Fixtures <b>0</b>	Functional Code <b>9 None</b>
Foundation <b>0</b>	# Fireplaces <b>0</b>	1.Incomp 4.Delap 7.No Power
1.Concrete 4.Wood 7.		2.O-Built 5.Bsmt 8.LongTerm
2.C Block 5.Slab 8.		3.Damage 6.Common 9.None
3.Br/Stone 6.Piers 9.		Econ. % Good <b>100%</b>
Basement <b>0</b>		Economic Code <b>None</b>
1.1/4 Bmt 4.Full Bmt 7.		0.None 3.No Power 7.
2.1/2 Bmt 5.None 8.		1.Location 4.Generate 8.
3.3/4 Bmt 6. 9.None		2.Encroach 9.None 9.
Bsmt Gar # Cars <b>0</b>		Entrance Code <b>0</b>
Wet Basement <b>0</b>		1.Interior 4.Vacant 7.
1.Dry 4. 7.		2.Refusal 5.Estimate 8.
2.Damp 5. 8.	3.Informed 6.Reviewed 9.	
3.Wet 6. 9.	Information Code <b>0</b>	
		1.Owner 4.Agent 7.
		2.Relative 5.Estimate 8.
		3.Tenant 6.Other 9.

Date Inspected

Additions, Outbuildings & Improvements								
Type	Year	Units	Grade	Cond	Phys.	Funct.	Sound Value	
					%	%		1.One Story Fram
					%	%		2.Two Story Fram
					%	%		3.Three Story Fr
					%	%		4.1 & 1/2 Story
					%	%		5.1 & 3/4 Story
					%	%		6.2 & 1/2 Story
					%	%		21.Open Frame Por
					%	%		22.Encl Frame Por
					%	%		23.Frame Garage
					%	%		24.Frame Shed
					%	%		25.Frame Bay Wind
					%	%		26.1SFr Overhang
					%	%		27.Unfin Basement
					%	%		28.Unfinished Att
					%	%		29.Finished Attic



Town of Washburn  
1287 MAIN STREET  
WASHBURN ME 04786

Property Data			Assessment Record							
			Year	Land	Buildings	Exempt	Total			
Neighborhood <b>1 Neighborhood One</b>			2012	400	0	400	0			
Tree Growth Year <b>0</b>			2013	500	0	500	0			
1ST MORTGAGE <b>0</b>			2015	500	0	500	0			
2ND MORTGAGE <b>0</b>			2018	500	0	500	0			
Zone/Land Use <b>1 Residential</b>			2019	3,800	0	3,800	0			
Secondary Zone			2020	3,800	0	3,800	0			
Topography <b>1 Level</b>			2021	3,800	0	3,800	0			
1.Level 4.Below St 7.LevelBog			2022	3,800	0	3,800	0			
2.Rolling 5.Low 8.			2023	4,400	0	4,400	0			
3.Above St 6.Swampy 9.			2024	4,400	0	4,400	0			
Utilities										
1.Public 4.Dr Well 7.Cesspool										
2.Water 5.Dug Well 8.										
3.Sewer 6.Septic 9.None										
Street										
1.Paved 4.Proposed 7.										
2.Semi Imp 5.R/O/W 8.										
3.Gravel 6. 9.None										
TG PLAN YEAR <b>0</b>										
Tif District # <b>0</b>										
Sale Data			Front Foot		Land Data		Influence Codes			
Sale Date			11.Regular Lot 12.Delta Triangle 13.Nabla Triangle 14.Rear Land 15.Class I Road	Type	Effective		Influence		1.Unimproved 2.Excess Frtg 3.Topography 4.Size/Shape 5.Access 6.Restriction 7.Open Space 8.View/Environ 9.Fract Share <b>Acres</b> 30.Utility R O W 31.Tillable 32.Pasture 33.Orchard 34.Softwood F&O 35.Mixed Wood F&O 36.Hardwood F&O 37.Softwood TG 38.Mixed Wood TG 39.Hardwood TG 40.Wasteland 41.Open Space 42.Mobile Home Si 43.Condo Site 44.Lot Improvemen 45.Subdivision Lo 46.Heavy Ind Sit	
Price					Frontage	Depth	Factor	Code		
Sale Type				Square Feet						
1.Land 4.Mobile 7.C/I L&B										
2.L & B 5.Other 8.										
3.Building 6.C/I Land 9.										
Financing			Square Foot							
1.Convent 4.Seller 7.			16.Class II Road							
2.FHA/VA 5.Private 8.			17.Municipal Rese							
3.Assumed 6.Cash 9.Unknown			18.Munic Sep Lago							
Validity			19.Gravel Pit							
1.Valid 4.Split 7.Renovate			20.Industrial Bas							
2.Related 5.Partial 8.Other										
3.Distress 6.Exempt 9.										
Verified			Fract. Acre		Acres/Sites					
1.Buyer 4.Agent 7.Family			21.Developed Pave		28	7.50	100	% 0		
2.Seller 5.Pub Rec 8.Other			22.Undev Paved (F							
3.Lender 6.MLS 9.			23.Developed Grav							
			Acres							
			24.Undev Gravel (							
			25.Comm Base Pave							
			26.Comm Base Grav							
			27.Backlot							
			28.Rear Land							
			29.Pavement							
					Total Acreage		7.50			

Inspection Witnessed By:

No./Date	Description	Date Insp.
X		

Notes:


**Washburn**

Map Lot 001-074

Account 954

Location Island

Card 1 Of 1 9/04/2024

Building Style <b>0</b>	SF Bsmt Living <b>0</b>	Layout <b>0</b>
1.Conv. 5.Garrison 9.Gambrel	Fin Bsmt Grade <b>0 0</b>	1.Typical 4. 7.
2.Ranch 6.Salt Box 10.Other	OPEN 5 OPTIONAL <b>0</b>	2.Inadeq 5. 8.
3.R Ranch 7.Contemp 11.Split	Heat Type <b>100% 0</b>	3.Poor 6. 9.
4.Cape 8.Log 12.	1.HWBB 5.FWA 9.No Heat	Attic <b>0</b>
Dwelling Units <b>0</b>	2.HWCI 6.GravWA 10.	1.1/4 Fin 4.Full Fin 7.
Other Units <b>0</b>	3.H Pump 7.Electric 11.	2.1/2 Fin 5.F/Stair 8.
Stories <b>0</b>	4.Steam 8.F/Wall 12.	3.3/4 Fin 6. 9.None
1.1 4.1.5 7.	Cool Type <b>0% 9 None</b>	Insulation <b>0</b>
2.2 5.1.75 8.	1.Refrig 4.W&C Air 7.	1.Full 4.Minimal 7.
3.3 6.2.5 9.	2.Evapor 5. 8.	2.Heavy 5.Partial 8.
Exterior Walls <b>0</b>	3.H Pump 6. 9.None	3.Capped 6. 9.None
1.Wood 5.Stucco 9.T-111	Kitchen Style <b>0</b>	Unfinished % <b>0%</b>
2.Vin/Al 6.Brick 10.Other	1.Modern 4.Obsolete 7.	Grade & Factor <b>0 0%</b>
3.Compos. 7.Stone 11.	2.Typical 5. 8.	1.E Grade 4.B Grade 7.
4.Asbestos 8.Concrete 12.	3.Old Type 6. 9.None	2.D Grade 5.A Grade 8.SC Grade
Roof Surface <b>0</b>	Bath(s) Style <b>0</b>	3.C Grade 6.AA Grade 9.Same
1.Asphalt 4.Composit 7.	1.Modern 4.Obsolete 7.	SQFT (Footprint) <b>0</b>
2.Slate 5.Wood 8.	2.Typical 5. 8.	Condition <b>0</b>
3.Metal 6.Other 9.	3.Old Type 6. 9.None	1.Poor 4.Avg 7.V G
SF Masonry Trim <b>0</b>	# Rooms <b>0</b>	2.Fair 5.Avg+ 8.Exc
OPEN-3-CUSTOM <b>0</b>	# Bedrooms <b>0</b>	3.Avg- 6.Good 9.Same
OPEN-4-CUSTOM <b>0</b>	# Full Baths <b>0</b>	Phys. % Good <b>0%</b>
Year Built <b>0</b>	# Half Baths <b>0</b>	Funct. % Good <b>100%</b>
Year Remodeled <b>0</b>	# Addn Fixtures <b>0</b>	Functional Code <b>9 None</b>
Foundation <b>0</b>	# Fireplaces <b>0</b>	1.Incomp 4.Delap 7.No Power
1.Concrete 4.Wood 7.		2.O-Built 5.Bsmt 8.LongTerm
2.C Block 5.Slab 8.		3.Damage 6.Common 9.None
3.Br/Stone 6.Piers 9.		Econ. % Good <b>100%</b>
Basement <b>0</b>		Economic Code <b>None</b>
1.1/4 Bmt 4.Full Bmt 7.		0.None 3.No Power 7.
2.1/2 Bmt 5.None 8.		1.Location 4.Generate 8.
3.3/4 Bmt 6. 9.None		2.Encroach 9.None 9.
Bsmt Gar # Cars <b>0</b>		Entrance Code <b>0</b>
Wet Basement <b>0</b>		1.Interior 4.Vacant 7.
1.Dry 4. 7.		2.Refusal 5.Estimate 8.
2.Damp 5. 8.	3.Informed 6.Reviewed 9.	
3.Wet 6. 9.	Information Code <b>0</b>	
		1.Owner 4.Agent 7.
		2.Relative 5.Estimate 8.
		3.Tenant 6.Other 9.

Date Inspected

Additions, Outbuildings & Improvements								
Type	Year	Units	Grade	Cond	Phys.	Funct.	Sound Value	
					%	%		1.One Story Fram
					%	%		2.Two Story Fram
					%	%		3.Three Story Fr
					%	%		4.1 & 1/2 Story
					%	%		5.1 & 3/4 Story
					%	%		6.2 & 1/2 Story
					%	%		21.Open Frame Por
					%	%		22.Encl Frame Por
					%	%		23.Frame Garage
					%	%		24.Frame Shed
					%	%		25.Frame Bay Wind
					%	%		26.1SFr Overhang
					%	%		27.Unfin Basement
					%	%		28.Unfinished Att
					%	%		29.Finished Attic

Map Lot 001-075

Account 134

Location 705 CASTLE HILL ROAD

Card 1 Of 1 9/04/2024

C.M.J. RAILROAD LLC  
P.O. BOX 637  
MEDWAY ME 04460

B4150P162

Property Data			Assessment Record						
Neighborhood <b>1 Neighborhood One</b>			Year	Land	Buildings	Exempt	Total		
Tree Growth Year <b>0</b>			2012	5,400	0	0	5,400		
1ST MORTGAGE <b>0</b>			2013	7,000	0	0	7,000		
2ND MORTGAGE <b>0</b>			2015	7,000	0	0	7,000		
Zone/Land Use <b>1 Residential</b>			2018	7,000	0	0	7,000		
Secondary Zone			2019	9,900	0	0	9,900		
Topography <b>2 Rolling</b>			2020	9,900	0	0	9,900		
1.Level 4.Below St 7.LevelBog			2022	9,900	0	0	9,900		
2.Rolling 5.Low 8.			2023	12,000	0	0	12,000		
3.Above St 6.Swampy 9.			2024	12,000	0	0	12,000		
Utilities									
1.Public 4.Dr Well 7.Cesspool									
2.Water 5.Dug Well 8.									
3.Sewer 6.Septic 9.None									
Street <b>1 Paved</b>									
1.Paved 4.Proposed 7.									
2.Semi Imp 5.R/O/W 8.									
3.Gravel 6. 9.None									
TG PLAN YEAR <b>0</b>									
Tif District # <b>0</b>									
Sale Data			Land Data						
Sale Date <b>6/21/2005</b>			Front Foot	Type	Effective		Influence		Influence Codes
Price			11.Regular Lot 12.Delta Triangle 13.Nabla Triangle 14.Rear Land 15.Class I Road  16.Class II Road 17.Municipal Rese 18.Munic Sep Lago 19.Gravel Pit 20.Industrial Bas  21.Developed Pave 22.Undev Paved (F 23.Developed Grav  24.Undev Gravel ( 25.Comm Base Pave 26.Comm Base Grav 27.Backlot 28.Rear Land 29.Pavement	Frntage	Depth	Factor	Code		
Sale Type <b>1 Land Only</b>									1.Unimproved
1.Land 4.Mobile 7.C/I L&B									2.Excess Frtg
2.L & B 5.Other 8.									3.Topography
3.Building 6.C/I Land 9.									4.Size/Shape
Financing									5.Access
1.Convent 4.Seller 7.									6.Restriction
2.FHA/VA 5.Private 8.									7.Open Space
3.Assumed 6.Cash 9.Unknown									8.View/Environ
Validity									9.Fract Share
1.Valid 4.Split 7.Renovate									<b>Acres</b>
2.Related 5.Partial 8.Other									30.Utility R O W
3.Distress 6.Exempt 9.									31.Tillable
Verified <b>5 Public Record</b>									32.Pasture
1.Buyer 4.Agent 7.Family									33.Orchard
2.Seller 5.Pub Rec 8.Other								34.Softwood F&O	
3.Lender 6.MLS 9.								35.Mixed Wood F&O	
								36.Hardwood F&O	
								37.Softwood TG	
								38.Mixed Wood TG	
								39.Hardwood TG	
								40.Wasteland	
								41.Open Space	
								42.Mobile Home Si	
								43.Condo Site	
								44.Lot Improvemen	
								45.Subdivision Lo	
								46.Heavy Ind Sit	
			<b>Total Acreage</b>		<b>2.73</b>				

Inspection Witnessed By:

No./Date	Description	Date Insp.
X		

Notes:

Washburn


**Washburn**

Map Lot 001-075

Account 134

Location 705 CASTLE HILL ROAD

Card 1 Of 1 9/04/2024

Building Style <b>0</b>	SF Bsmt Living <b>0</b>	Layout <b>0</b>
1.Conv. 5.Garrison 9.Gambrel	Fin Bsmt Grade <b>0 0</b>	1.Typical 4. 7.
2.Ranch 6.Salt Box 10.Other	OPEN 5 OPTIONAL <b>0</b>	2.Inadeq 5. 8.
3.R Ranch 7.Contemp 11.Split	Heat Type <b>100% 0</b>	3.Poor 6. 9.
4.Cape 8.Log 12.	1.HWBB 5.FWA 9.No Heat	Attic <b>0</b>
Dwelling Units <b>0</b>	2.HWCI 6.GravWA 10.	1.1/4 Fin 4.Full Fin 7.
Other Units <b>0</b>	3.H Pump 7.Electric 11.	2.1/2 Fin 5.FI/Stair 8.
Stories <b>0</b>	4.Steam 8.FI/Wall 12.	3.3/4 Fin 6. 9.None
1.1 4.1.5 7.	Cool Type <b>0% 9 None</b>	Insulation <b>0</b>
2.2 5.1.75 8.	1.Refrig 4.W&C Air 7.	1.Full 4.Minimal 7.
3.3 6.2.5 9.	2.Evapor 5. 8.	2.Heavy 5.Partial 8.
Exterior Walls <b>0</b>	3.H Pump 6. 9.None	3.Capped 6. 9.None
1.Wood 5.Stucco 9.T-111	Kitchen Style <b>0</b>	Unfinished % <b>0%</b>
2.Vin/Al 6.Brick 10.Other	1.Modern 4.Obsolete 7.	Grade & Factor <b>0 0%</b>
3.Compos. 7.Stone 11.	2.Typical 5. 8.	1.E Grade 4.B Grade 7.
4.Asbestos 8.Concrete 12.	3.Old Type 6. 9.None	2.D Grade 5.A Grade 8.SC Grade
Roof Surface <b>0</b>	Bath(s) Style <b>0</b>	3.C Grade 6.AA Grade 9.Same
1.Asphalt 4.Composit 7.	1.Modern 4.Obsolete 7.	SQFT (Footprint) <b>0</b>
2.Slate 5.Wood 8.	2.Typical 5. 8.	Condition <b>0</b>
3.Metal 6.Other 9.	3.Old Type 6. 9.None	1.Poor 4.Avg 7.V G
SF Masonry Trim <b>0</b>	# Rooms <b>0</b>	2.Fair 5.Avg+ 8.Exc
OPEN-3-CUSTOM <b>0</b>	# Bedrooms <b>0</b>	3.Avg- 6.Good 9.Same
OPEN-4-CUSTOM <b>0</b>	# Full Baths <b>0</b>	Phys. % Good <b>0%</b>
Year Built <b>0</b>	# Half Baths <b>0</b>	Funct. % Good <b>100%</b>
Year Remodeled <b>0</b>	# Addn Fixtures <b>0</b>	Functional Code <b>9 None</b>
Foundation <b>0</b>	# Fireplaces <b>0</b>	1.Incomp 4.Delap 7.No Power
1.Concrete 4.Wood 7.		2.O-Built 5.Bsmt 8.LongTerm
2.C Block 5.Slab 8.		3.Damage 6.Common 9.None
3.Br/Stone 6.Piers 9.		Econ. % Good <b>100%</b>
Basement <b>0</b>		Economic Code <b>None</b>
1.1/4 Bmt 4.Full Bmt 7.		0.None 3.No Power 7.
2.1/2 Bmt 5.None 8.		1.Location 4.Generate 8.
3.3/4 Bmt 6. 9.None		2.Encroach 9.None 9.
Bsmt Gar # Cars <b>0</b>		Entrance Code <b>0</b>
Wet Basement <b>0</b>		1.Interior 4.Vacant 7.
1.Dry 4. 7.		2.Refusal 5.Estimate 8.
2.Damp 5. 8.	3.Informed 6.Reviewed 9.	
3.Wet 6. 9.	Information Code <b>0</b>	
		1.Owner 4.Agent 7.
		2.Relative 5.Estimate 8.
		3.Tenant 6.Other 9.

Date Inspected

Additions, Outbuildings & Improvements								1.One Story Fram
Type	Year	Units	Grade	Cond	Phys.	Funct.	Sound Value	2.Two Story Fram
					%	%		3.Three Story Fr
					%	%		4.1 & 1/2 Story
					%	%		5.1 & 3/4 Story
					%	%		6.2 & 1/2 Story
					%	%		21.Open Frame Por
					%	%		22.Encl Frame Por
					%	%		23.Frame Garage
					%	%		24.Frame Shed
					%	%		25.Frame Bay Wind
					%	%		26.1SFr Overhang
					%	%		27.Unfin Basement
					%	%		28.Unfinished Att
					%	%		29.Finished Attic